

LEASE ROAD

IRRIGATION CANAL

AGW-06

AGW-03

MW-02R

MW-02

MW-04

AGW-04

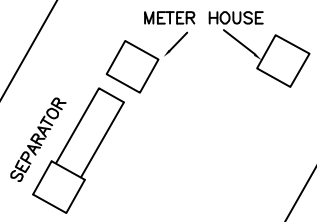
MW-05

MW-01

MW-03

AGW-02



AGW-01



PRODUCED WATER TANK

ABOVE STORAGE TANK

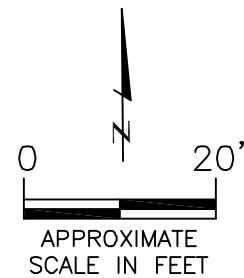
LEGEND

-  APPROXIMATE MONITORING WELL LOCATION
-  APPROXIMATE DESTROYED MONITORING WELL LOCATION

NOTE: REPLACEMENT GROUNDWATER MONITORING WELL MW-02R WAS INSTALLED ON 8/2/13.

UNDEVELOPED

 AGW-05



SITE MAP

BROWN C UNIT #2
API # 05-123-18575
NW $\frac{1}{4}$ NW $\frac{1}{4}$ SEC.5 T1N R68W 6PM
LAT./LONG.: 40.085008/-105.033437
WELD COUNTY, COLORADO

DATE: 10/10/13

FIG NO.:
2

DRAWN BY:
mce



EAGLE
ENVIRONMENTAL
CONSULTING, INC.
4101 INCA STREET, DENVER, CO 80211
Ph: 303-433-0479 • F: 303-325-5449

GROUND
ORAGE
TANK

ABOVEGROUND
STORAGE
TANK

This document was created with Win2PDF available at <http://www.win2pdf.com>.
The unregistered version of Win2PDF is for evaluation or non-commercial use only.
This page will not be added after purchasing Win2PDF.