





Samples SS01 - SS05 collected on 11/21/17. Background sample collected on 8/14/17.

Legend

-  CBM Well
-  Sample Location 11/21/17
-  Background Sample Location 8/14/17
-  Impacted Area 11/21/17

Project Location: NWNE Sec 10 T34N R6W



Mapping by: H. Ertl, 11/22/17
Coordinate System:
NAD 1983 UTM Zone 13 N

FIGURE 1
MERRY FEDERAL #2
RELEASE MAP
BP AMERICA
PRODUCTION CO