RELIANCE OILFIELD SERVICES

Radial Cement Bond Gamma Ray Casing Collar Log

Company	TEP Rocky Mountain LLC
Well	Youberg SR 42-12
Field	Rulison
County	Garfield
State	Colorado

Company TEP Rocky Mountain LLC
Well Youberg SR 42-12
Field Rulison
County Garfield State Colorado

Location: API # : 05-045-23305
1938' FNL & 2103' FEL SWNE
SEC 12 TWP 7S RGE 94W

Other Services
--

Permanent Datum	Ground Level	Elevation	7254'	Elevation K.B. 7278' D.F. 7277' G.L. 7254'
Log Measured From	Kelly Bushing	24 FT		
Drilling Measured From	Kelly Bushing			

Date	07-NOV-2017		
Run Number	One		
Depth Driller	9552 FT		
Depth Logger	9496 FT		
Bottom Logged Interval	9496 FT		
Top Log Interval	Surface		
Open Hole Size	8.750"		
Type Fluid	Fresh Water		
Density / Viscosity	8.34 lb/gal		
Max. Recorded Temp.	246°F		
Estimated Cement Top	See Log		
Time Well Ready	ROA		
Time Logger on Bottom	13:15		
Equipment Number	HD-359		
Location	Grand Junction, CO		
Recorded By	A. Ellsworth		
Witnessed By	D. Welsh		

Borehole Record			Tubing Record			
Run Number	Bit	From	To	Size	Weight	From	To

Casing Record	Size (in)	Wgt (lbs/Ft)	Grade	Top	Bottom
Surface Casing	9 5/8	32.3	H-40	Surface	1125 FT
Intermediate #1	4 1/2	11.6	P-110	Surface	9536 FT
Intermediate #2					
Liner					

<<< Fold Here >>>

All interpretations are opinions based on inferences from electrical or other measurements and we cannot and do not guarantee the accuracy or correctness of any interpretation, and we shall not, except in the case of gross or willful negligence on our part, be liable or responsible for any loss, costs, damages, or expenses incurred or sustained by anyone resulting from any interpretation made by any of our officers, agents or employees. These interpretations are also subject to our general terms and conditions set out in our current Price Schedule.

Comments

Log ran as per customer request
Depth referenced to Kelly Bushing at 24 FT
Marker Joint logged at 6098 FT - 6119 FT
Log ran from 9496 FT to Surface
Recorded with 0 PSI Surface Induced Pressure

Thank you for choosing Reliance Oilfield Services, LLC!!

RELIANCE OILFIELD SERVICES

Main Pass

Recorded With 0 PSI Surface Induced Pressure

Database File	tep_youberg sr 42-12_rbl_11-07-17\processed_tep_youberg sr 42-12_rbl_11-07-17.db
Dataset Pathname	Main.1
Presentation Format	ros_rbt004_tep
Dataset Creation	Tue Nov 07 16:06:24 2017
Charted by	Depth in Feet scaled 1:240

Gamma Ray	3' Amplitude	5' Variable Density Log	Sector Map	Average Amplitude
0 (GAPI) 200	0 (mV) 100	200 1200	10 110	0 150
Casing Collar Locator	3' Amplitude x 5			Minimum Amplitude
	0 (mV) 20			0 150
Line Speed	3' Travel Time			Maximum Amplitude
-150 (ft/min) 150	300 (usec) 200			0 150
Line Tension				
0 (lb) 2000				
Temperature				
0 (degF) 20				

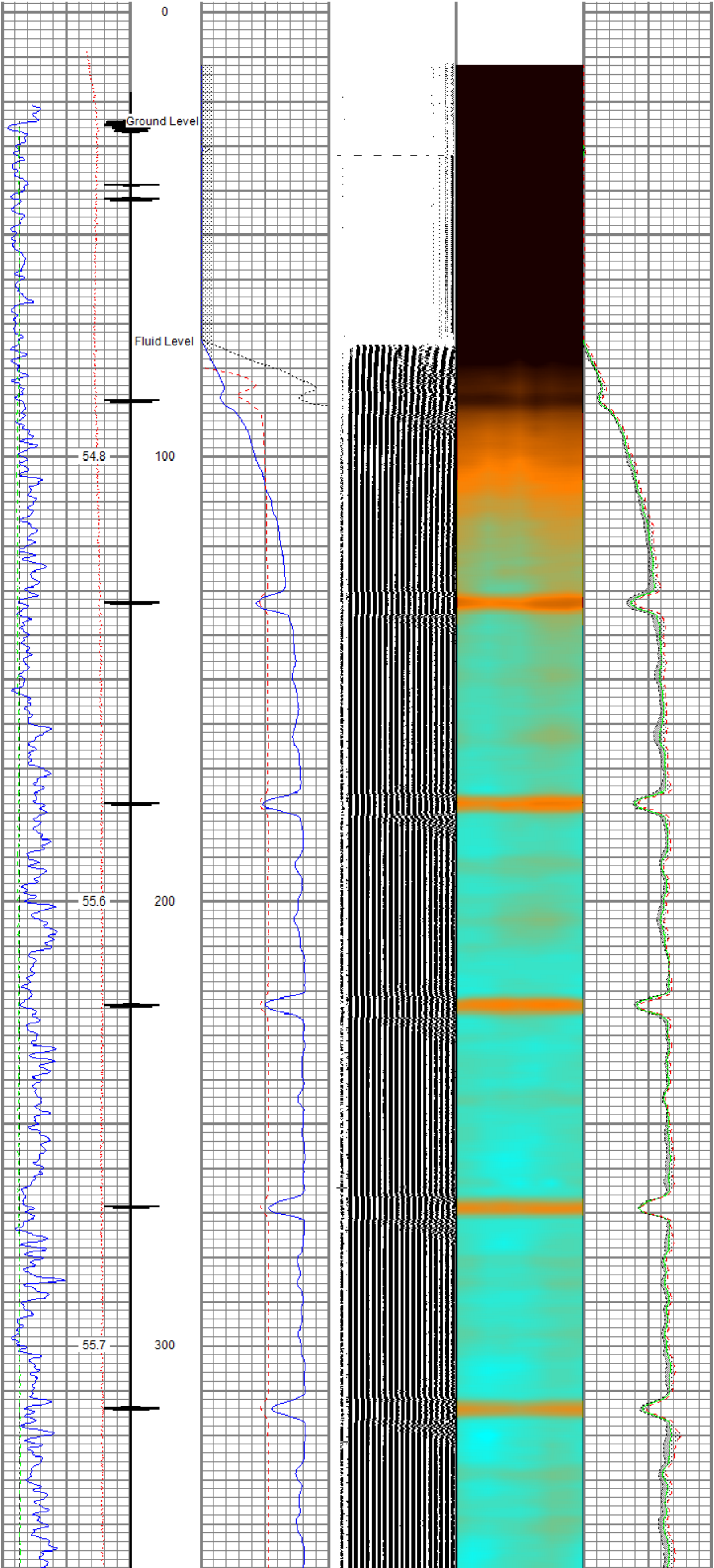

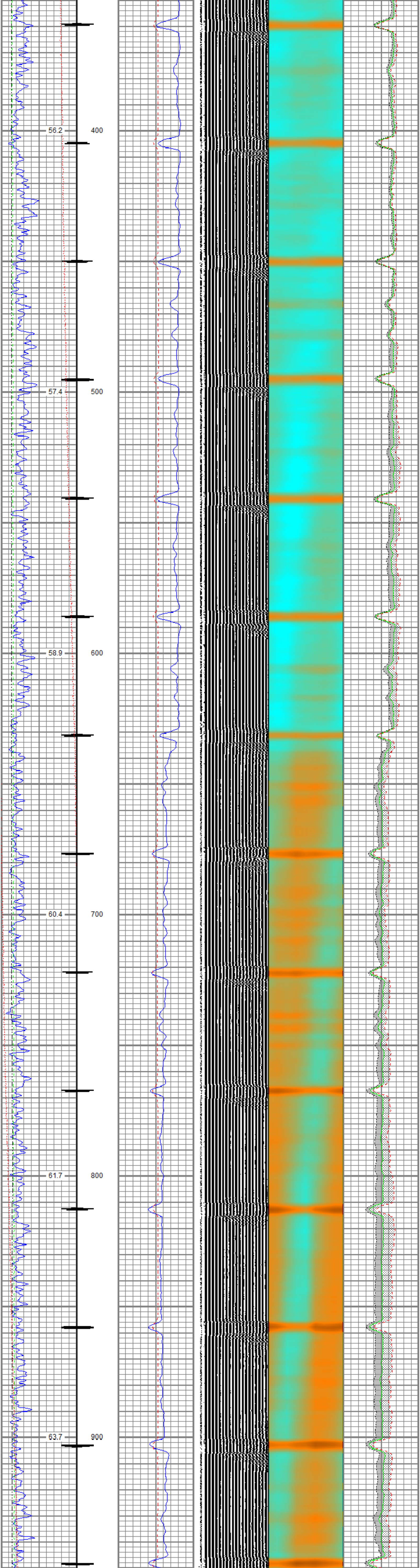

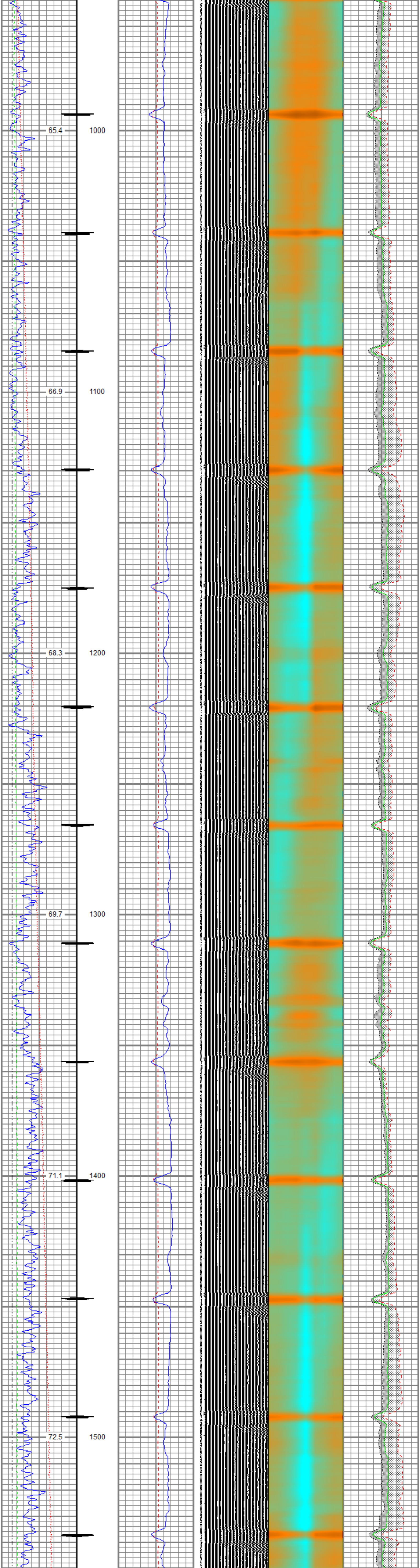

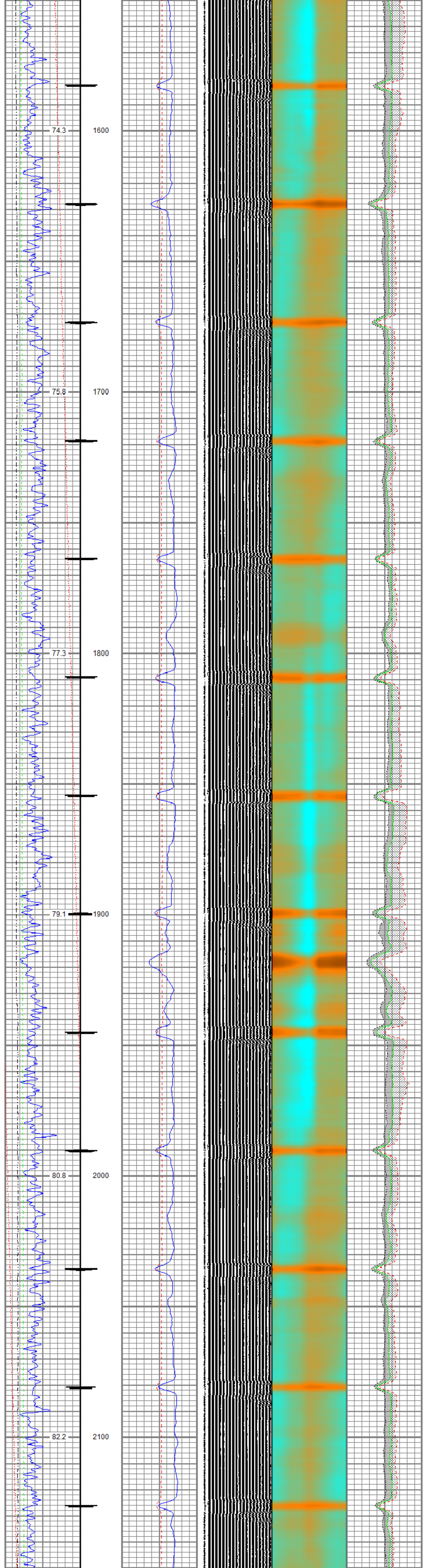

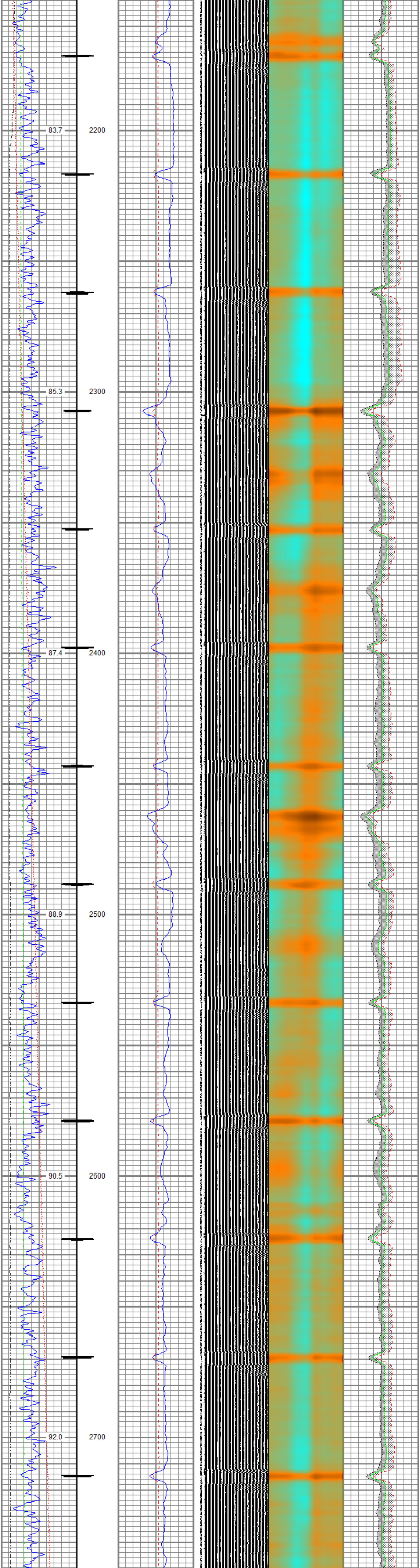

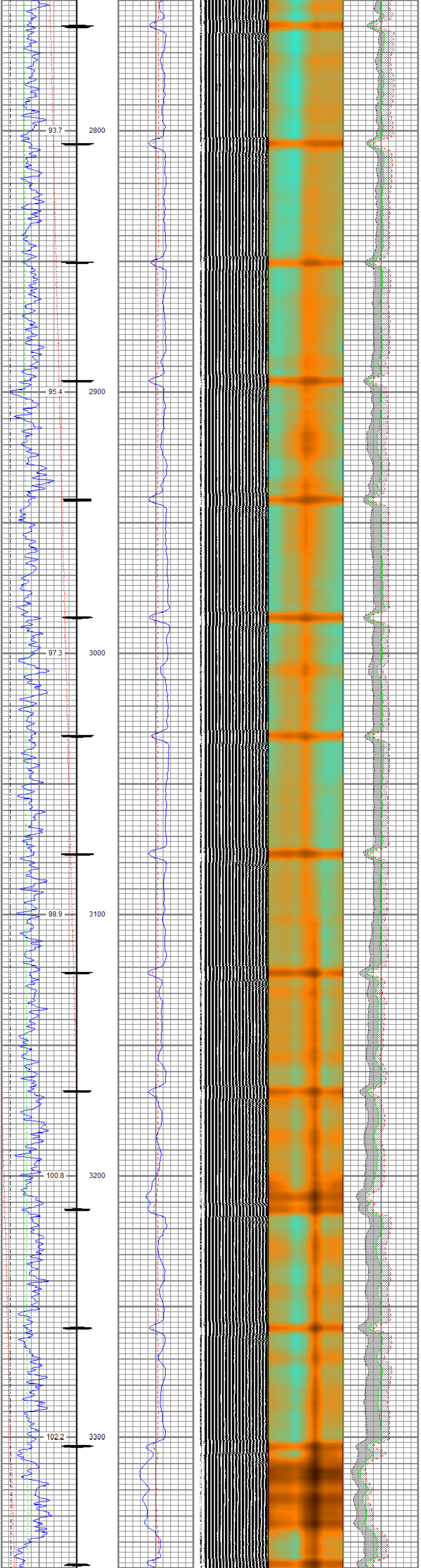

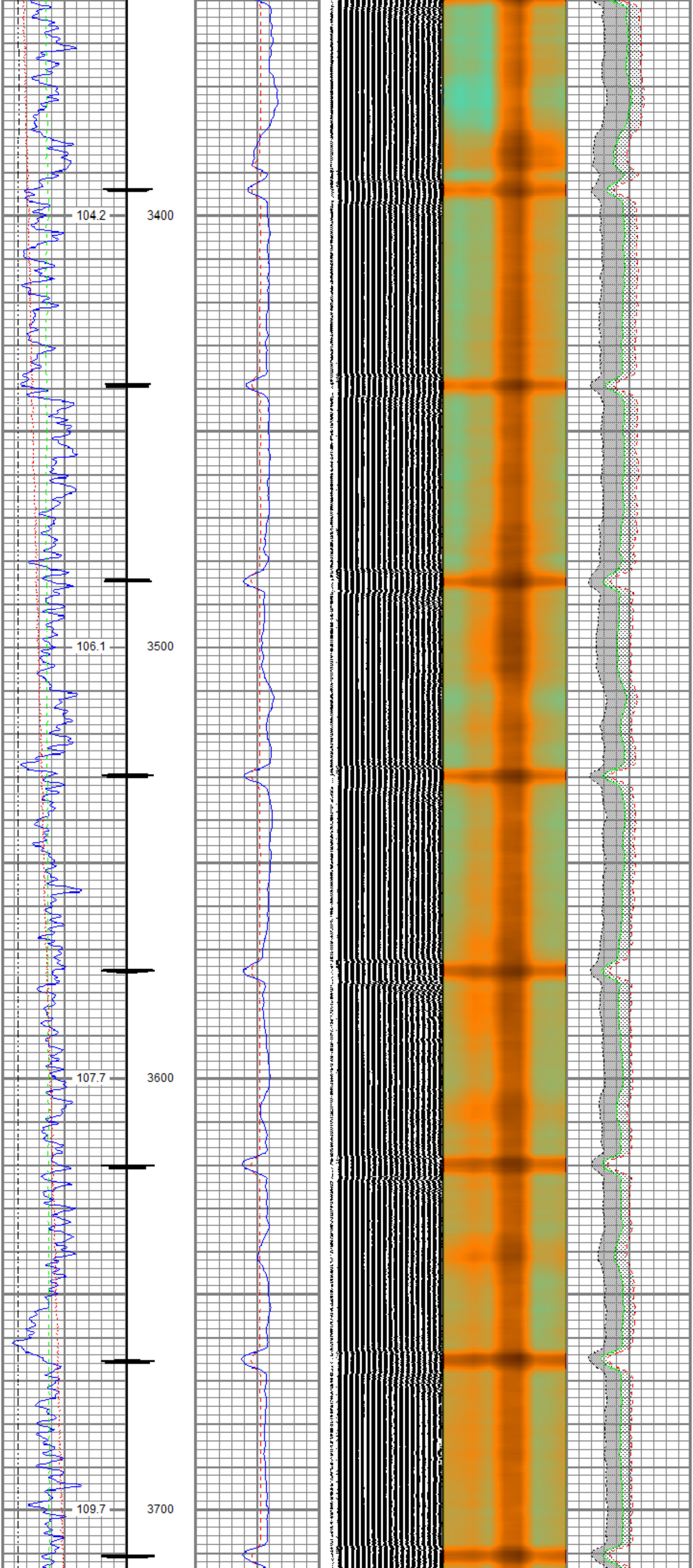

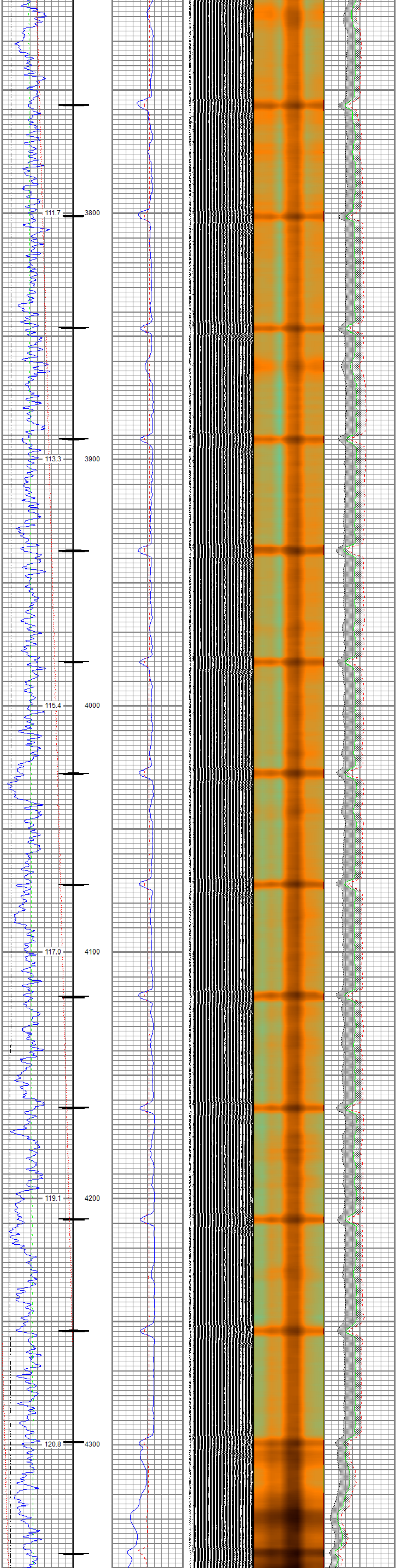
111.7
3800
113.3
3900
115.4
4000
117.0
4100
119.1
4200
120.8
4300

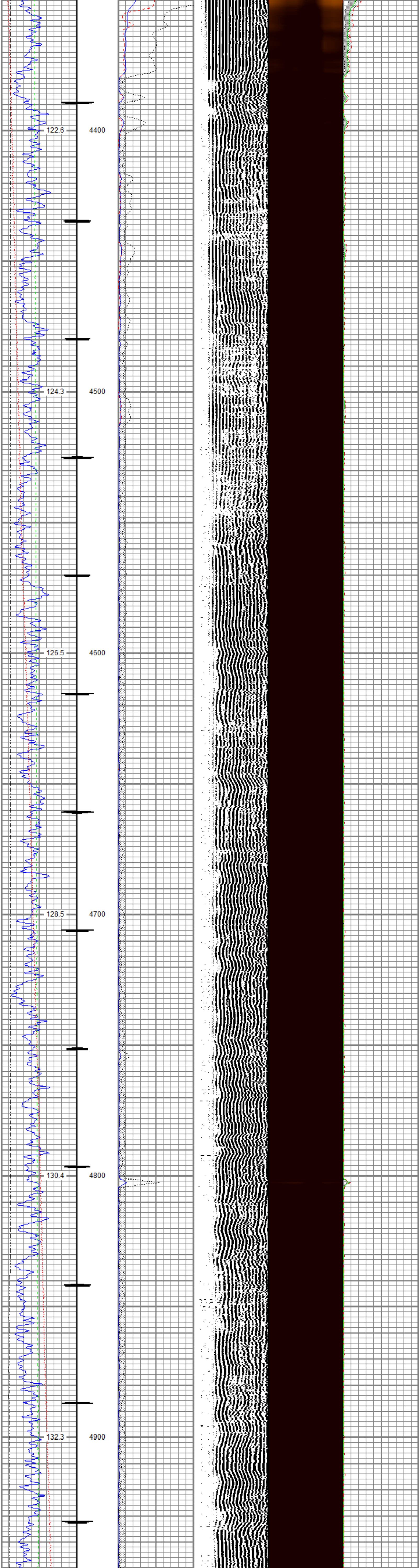
122.6
4400
124.3
4500
126.5
4600
128.5
4700
130.4
4800
132.3
4900

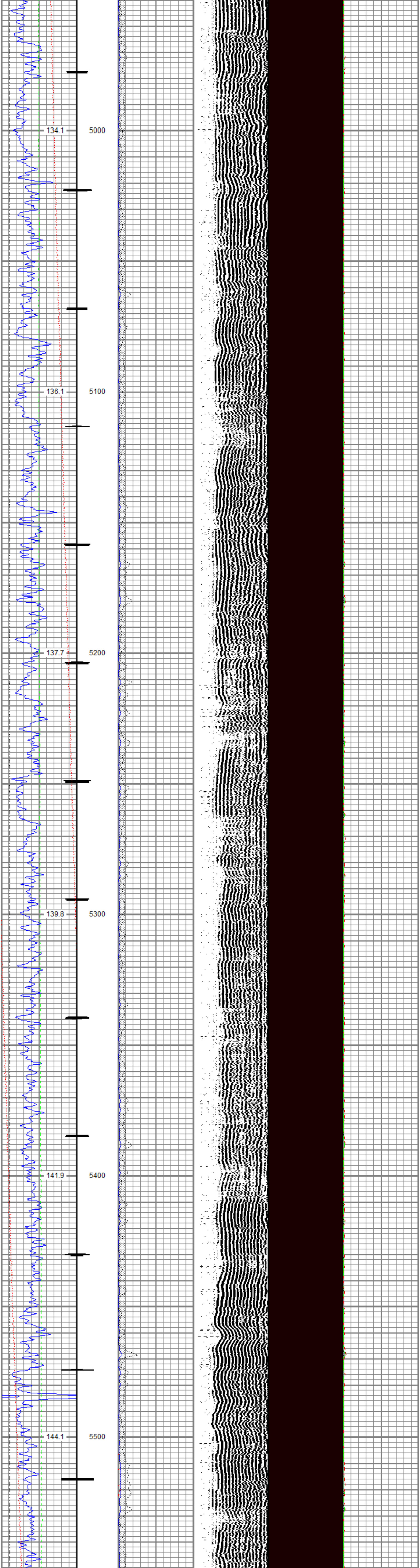
134.1
5000
136.1
5100
137.7
5200
139.8
5300
141.9
5400
144.1
5500

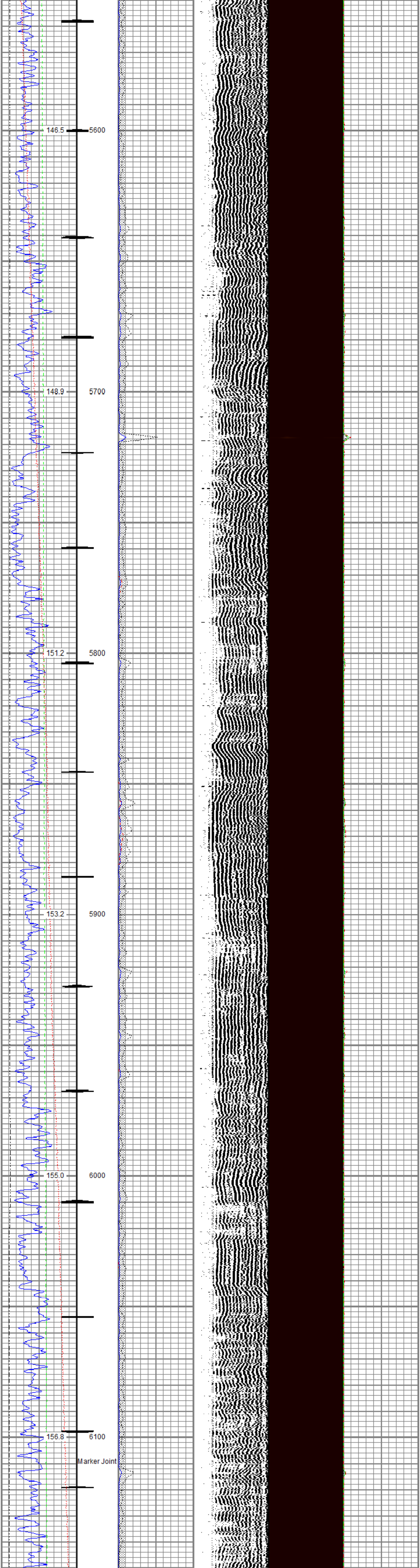
146.5
5600
148.9
5700
151.2
5800
153.2
5900
155.0
6000
156.8
6100
Marker Joint

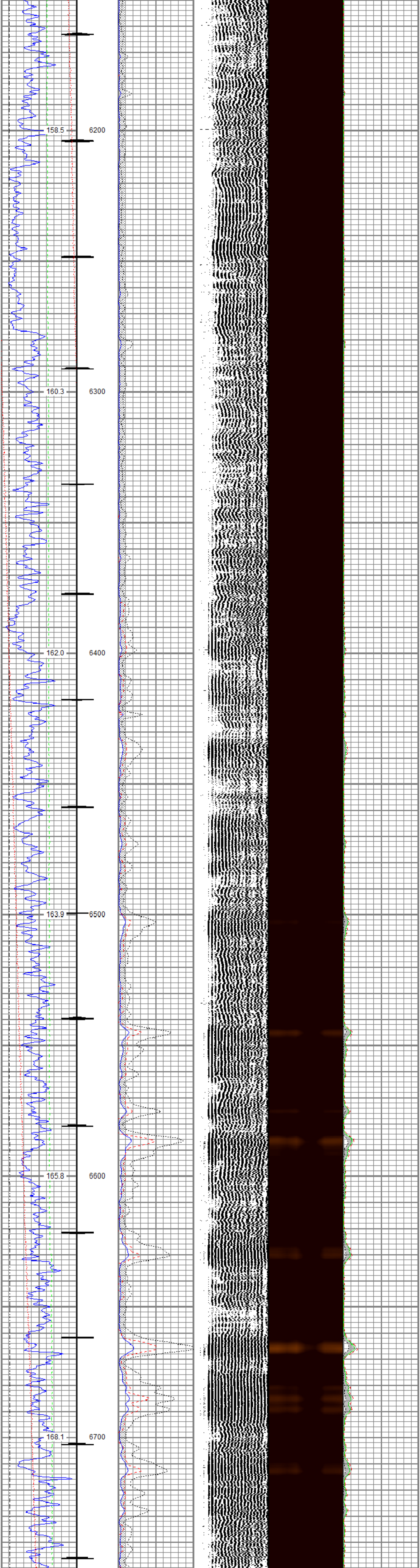
158.5
6200
160.3
6300
162.0
6400
163.9
6500
165.8
6600
168.1
6700

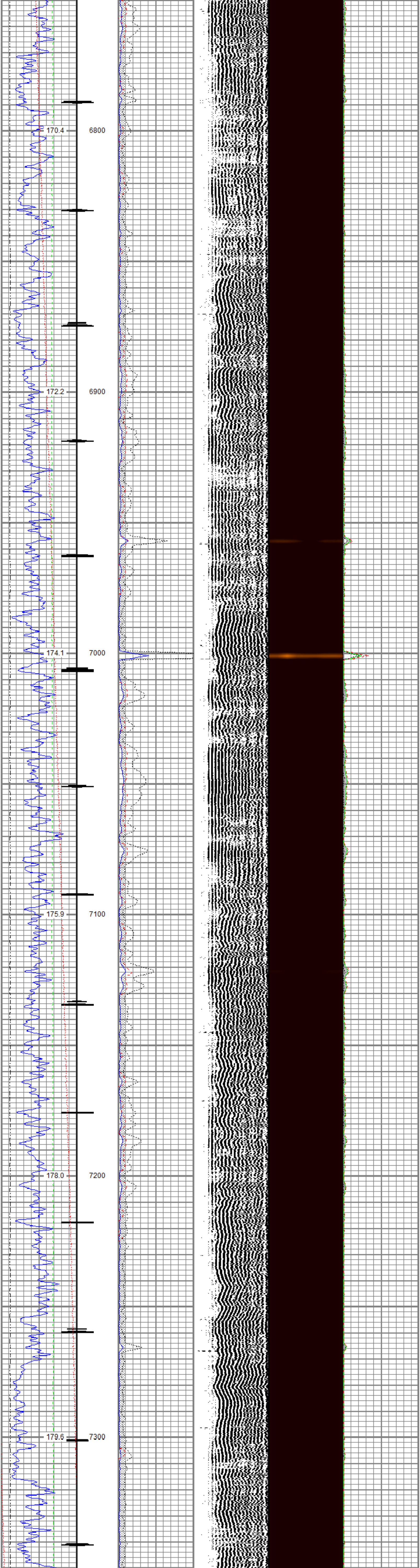
170.4
6800
172.2
6900
174.1
7000
175.9
7100
178.0
7200
179.6
7300

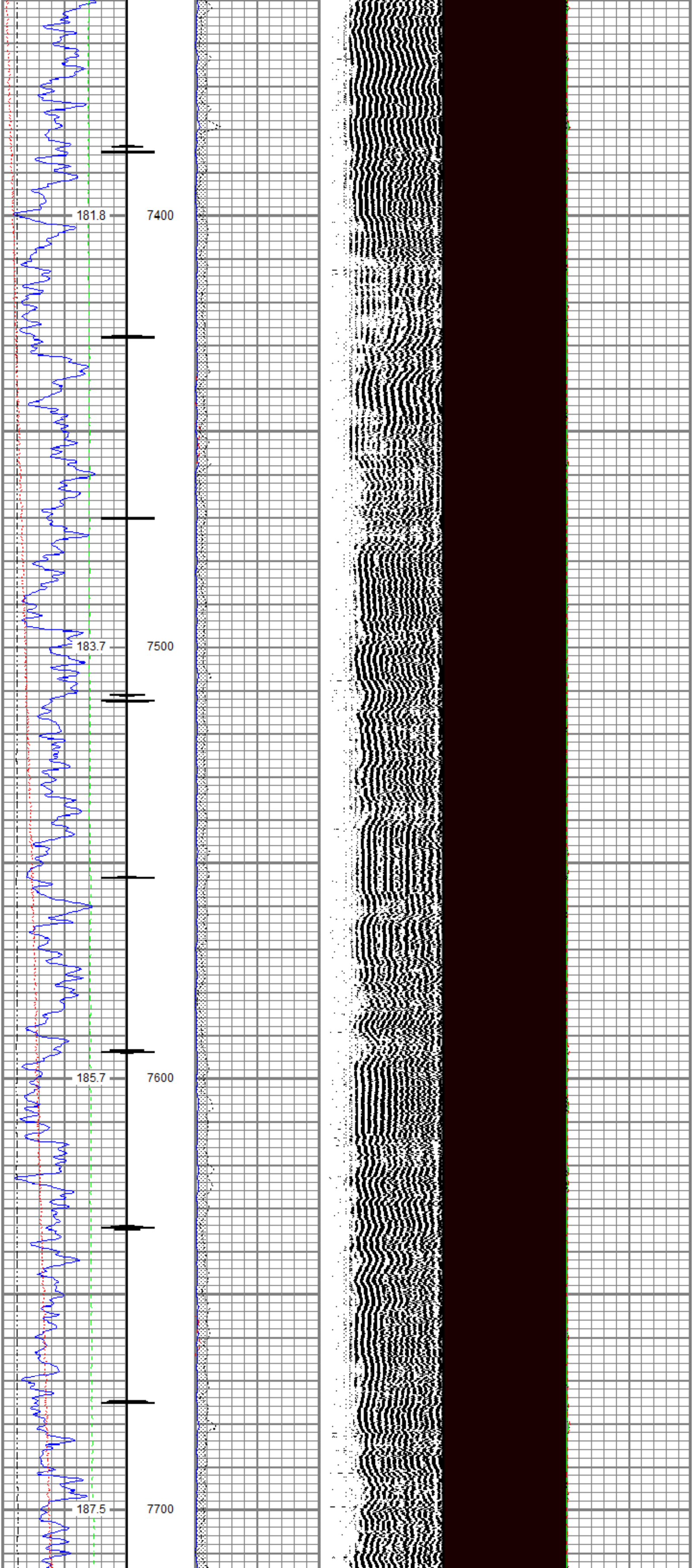
181.8
7400
183.7
7500
185.7
7600
187.5
7700

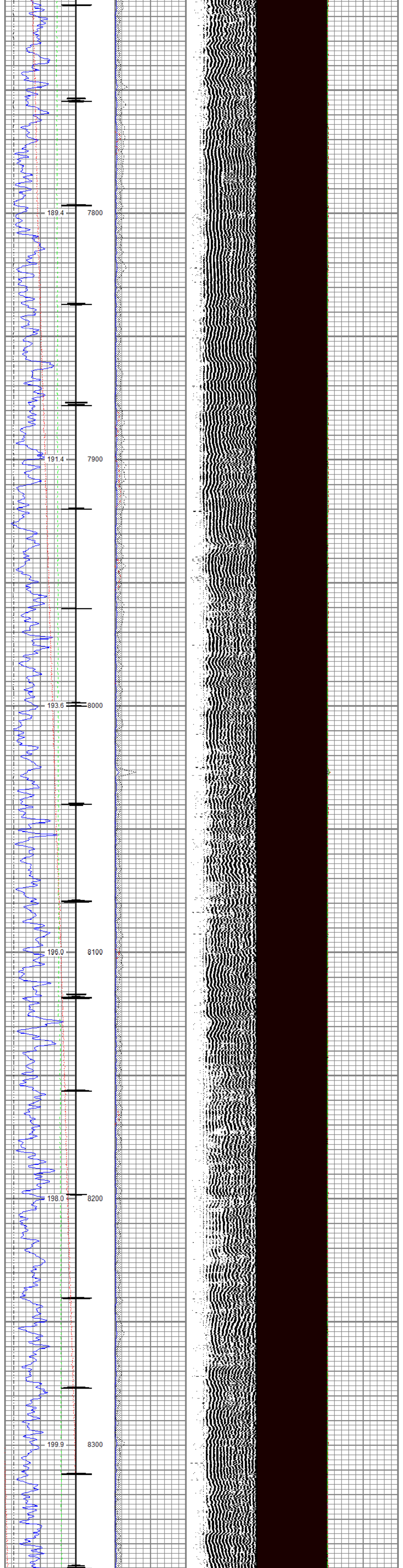

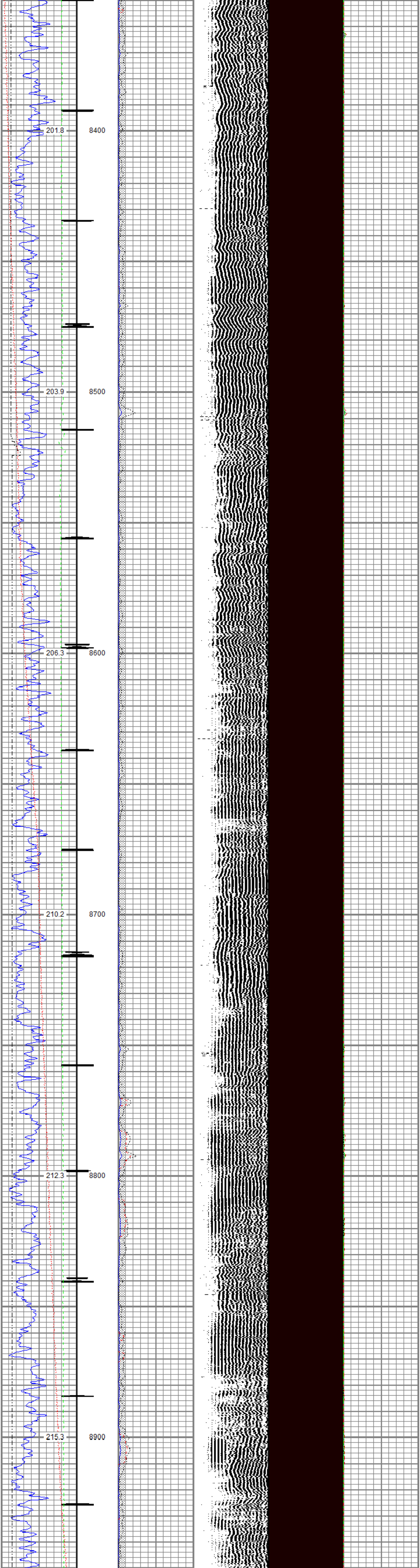

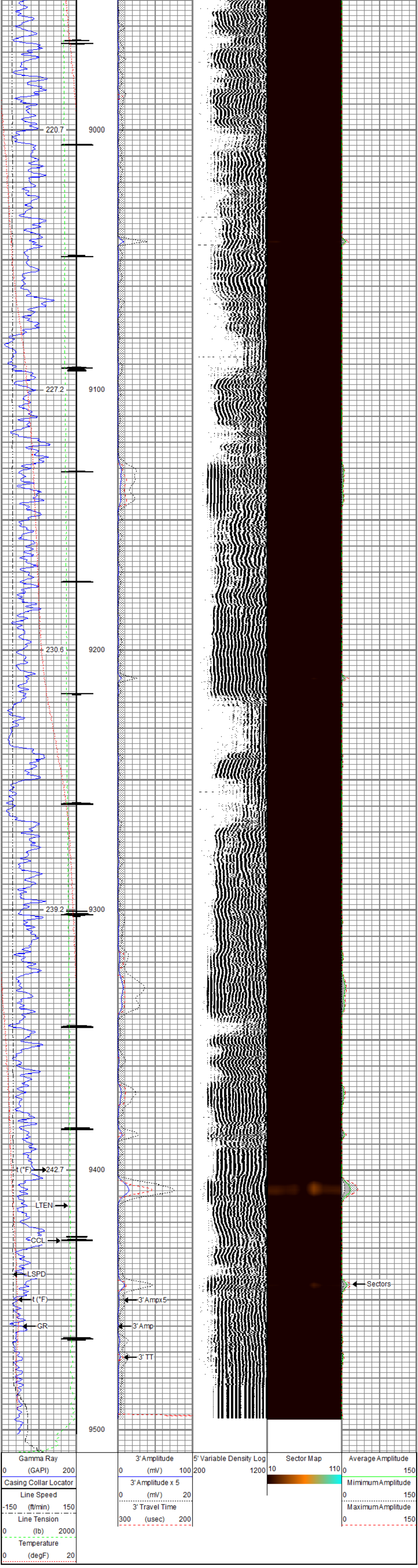

RELIANCE
OILFIELD SERVICES

Repeat Pass

Recorded With 0 PSI Surface Induced Pressure

Database File	tep_youberg sr 42-12_rbl_11-07-17\processed_tep_youberg sr 42-12_rbl_11-07-17.db
Dataset Pathname	Repeat.3
Presentation Format	ros_rbt004_tep
Dataset Creation	Wed Nov 08 14:45:58 2017
Charted by	Depth in Feet scaled 1:240

Gamma Ray		3' Amplitude	5' Variable Density Log	Sector Map	Average Amplitude
0 (GAPI) 200		0 (mV) 100	200 1200	10 110	0 150
Line Speed		3' Amplitude x 5			Mimimum Amplitude
-150 (ft/min) 150		0 (mV) 20			0 150
Line Tension		3' Travel Time			Maximum Amplitude
0 (lb) 2000		300 (usec) 200			0 150
Temperature					
0 (degF) 20					

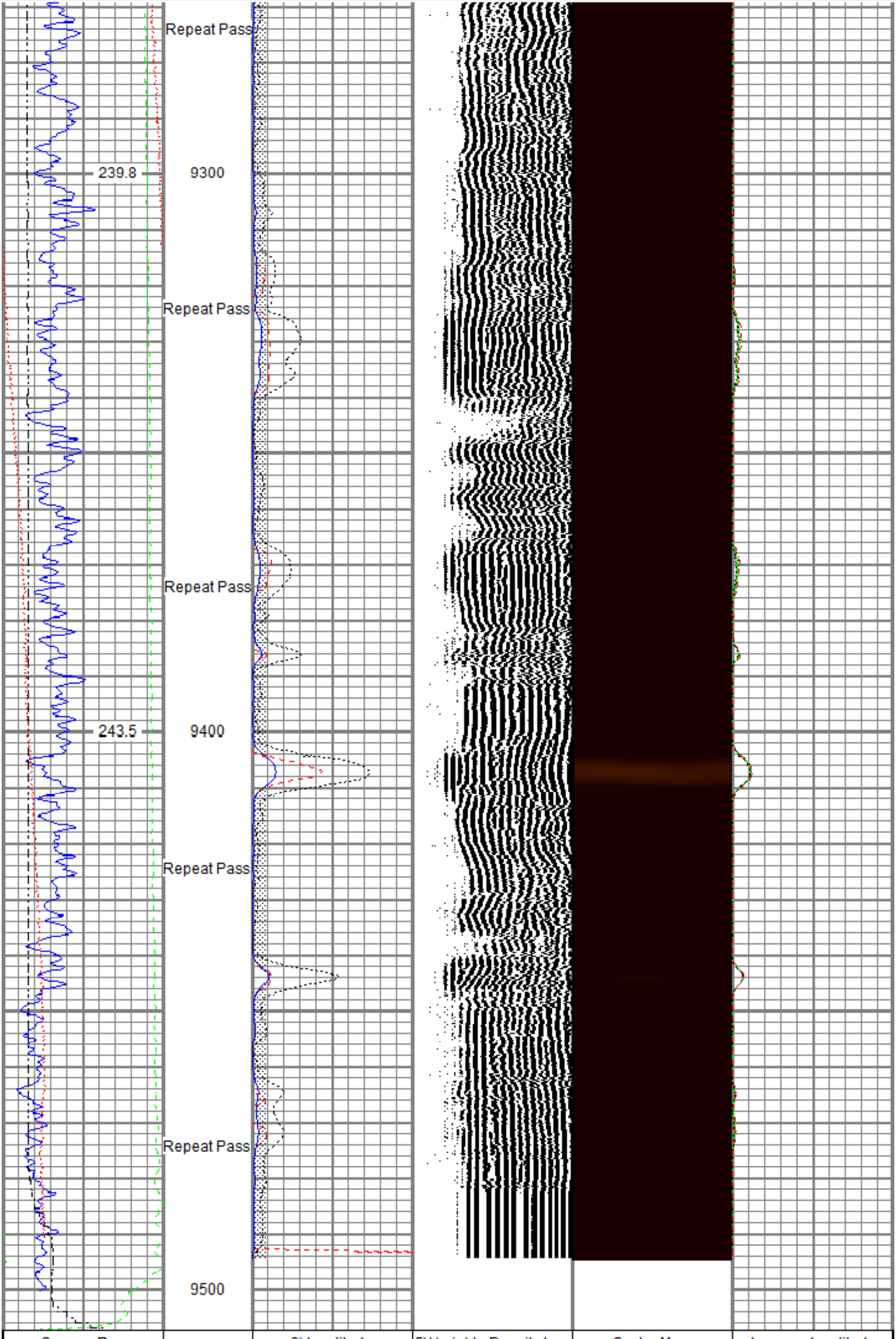

Gamma Ray		3' Amplitude	5' Variable Density Log	Sector Map	Average Amplitude
0 (GAPI) 200		0 (mV) 100	200 1200	10 110	0 150
Line Speed		3' Amplitude x 5			Mimimum Amplitude
-150 (ft/min) 150		0 (mV) 20			0 150
Line Tension		3' Travel Time			Maximum Amplitude
0 (lb) 2000		300 (usec) 200			0 150
Temperature					
0 (degF) 20					

Sensor	Offset (ft)	Schematic	Description	Length (ft)	O.D. (in)	Weight (lb)
		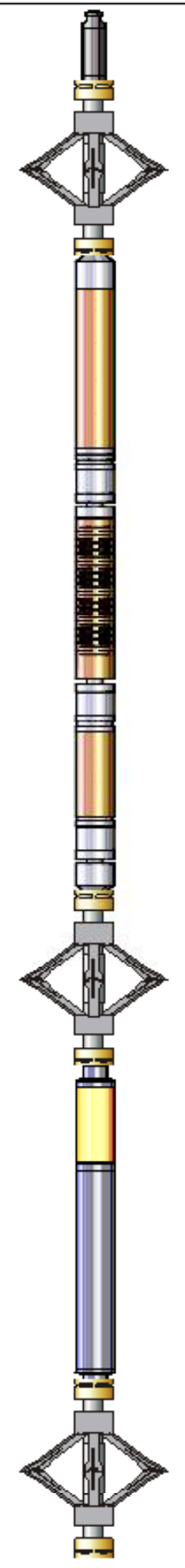	Titan_Electric_Cable_Heads-Titan_1-11/1 Electric Cable Head with 1" Fishing Neck	1.03	1.69	5.40
			DSS_RAC-RAC_5-Arm 5 Arm 2-3/4" Roller Centralizer	2.55	2.75	32.00
Temp	16.05					
			Probe_RADII-C-P_RBT_2750 (FW1305-0 Probe 2-3/4" Sector Cement Bond Tool with Temperature Probe	9.19	2.75	105.00
WVFS8	13.88					
WVFS7	13.88					
WVFS6	13.88					
WVFS5	13.88					
WVFS4	13.88					
WVFS3	13.88					
WVFS2	13.88					
WVFS1	13.88					
WVFCAL	13.88					
WVF3FT	13.88					
WVF5FT	12.88					
HeadVolt	9.63					
			DSS_RAC-RAC_5-Arm 5 Arm 2-3/4" Roller Centralizer	2.55	2.75	32.00
DCCL	6.18					
CCL	6.18					
GR	4.96					
			Probe_GR_CCL-P_CGR_2750_S (FW12 1) Probe 2-3/4" Digital CCL / Gamma Ray Combined	4.54	2.75	55.00
			DSS_RAC-RAC_5-Arm 5 Arm 2-3/4" Roller Centralizer	2.55	2.75	32.00

Dataset: PROCESSED_TEP_Youberg SR 42-12_RBL_11-07-17.db: field/well/run1/Main.1
Total length: 22.40 ft
Total weight: 261.40 lb
O.D.: 2.75 in

Calibration Report

Database File	c:\programdata\warrior\data\tep_youberg sr 42-12_rbl_11-07-17\processed_tep_youberg sr 42-12_rbl_11-0
Dataset Pathname	Repeat.3
Dataset Creation	Wed Nov 08 14:45:58 2017

Gamma Ray Calibration Report

Serial Number:	FW1211-081	
Tool Model:	P_CGR_2750_S	
Performed:	Sat Feb 06 11:31:52 2016	
Calibrator Value:	1.0	GAPI
Background Reading:	0.0	cps
Calibrator Reading:	1.6	cps
Sensitivity:	0.6061	GAPI/cps

Segmented Cement Bond Log Calibration Report

Serial Number:	FW1305-098	
Tool Model:	P_RBT_2750	
Calibration Casing Diameter:	4.500	in
Calibration Depth:	10.032	ft

Master Calibration, performed Mon Nov 06 07:39:17 2017:

	Raw (v)		Calibrated (mv)		Results	
	Zero	Cal	Zero	Cal	Gain	Offset
3'	0.007	0.533	0.800	81.196	152.866	-0.270
CAL	-0.006	0.757				
5'	-0.001	0.715	0.800	81.196	112.394	0.871
SUM						
S1	0.010	0.798	0.000	100.000	127.009	-1.295
S2	0.013	0.816	0.000	100.000	124.636	-1.642
S3	0.013	0.816	0.000	100.000	124.636	-1.642
S4	0.013	0.795	0.000	100.000	127.759	-1.627
S5	0.013	0.795	0.000	100.000	127.759	-1.627
S6	0.007	0.774	0.000	100.000	130.400	-0.865
S7	0.007	0.774	0.000	100.000	130.400	-0.865
S8	0.016	0.769	0.000	100.000	132.892	-2.156

Internal Reference Calibration, performed Tue Nov 07 10:59:54 2017:

	Raw (v)		Calibrated (v)		Results	
	Zero	Cal	Zero	Cal	Gain	Offset
CAL	0.000	0.000	-0.006	0.757	0.000	0.000

Air Zero Calibration, performed Mon Nov 06 07:39:44 2017:

	Raw (v)	Calibrated (v)	Results
	Zero	Zero	Offset
3'	-0.003	0.000	0.000
5'	-0.001	0.000	-0.000
SUM			
S1	-0.009	0.000	0.000
S2	-0.005	0.000	-0.000
S3	-0.005	0.000	-0.000
S4	-0.006	0.000	-0.000
S5	-0.005	0.000	-0.000
S6	-0.005	0.000	-0.000
S7	-0.005	0.000	-0.000
S8	-0.005	0.000	-0.000

RELIANCE
OILFIELD SERVICES

Company	TEP Rocky Mountain LLC
Well	Youberg SR 42-12
Field	Rulison
County	Garfield
State	Colorado