






**FIGURE 1**  
**Troutt 44-7 FP -**  
**Facility Layout & Planned**  
**Monitoring Well Locations**

**Legend**

-  Planned monitoring well location
-  Excavation extent (approx.)
-  Soil sample location
-  Soil sample location w/ exceedances
-  Grounwater sample location w/ exceedances



Approximate Scale  
 (topo. not to scale)

**Site Characteristics**

Legal Location: SESE Sec 7, T1NR67W  
 County: Weld  
 Land Use: Non-Cropland  
 Topography: 1-3% slopes  
 Run-Off Risk: Low

Image source: Google Earth Pro  
 Imagery date: 10/9/2015

REVISED	BY	COMMENT
11/14/17 r3	JH	Figure 1

