Extraction Oil & Gas
Project: Weld County, CO (NAD83)
Site: MLD Pad
Well: MLD 3
Wellbore: Wellbore #1
Plan: Plan#2 (MLD 3/Wellbore #1)
P 346

WELL DETAILS: MLD 3

Ground Elevation:: 4877.00
RKB Elevation: KB=25' @ 4902.00ft (P 346)
Rig Name: P 346

Northing	Easting	Latittude	Longitude
1353976.1500	3140521.2800	40.303969	-104.996165

INTEGRITY Directional Services

EXTRACTION Oil & Gas

Planned Section Details

Sec	MD	Inc	Azi	TVD	+N/-S	+E/-W	DIeg	TFace	VSect
1	1531.50	1.45	286.06	1531.42	1.86	-3.27	0.00	0.00	-3.72
2	1600.00	1.45	286.06	1599.89	2.34	-4.93	0.00	0.00	-5.44
3	3003.90	35.32	205.83	2915.79	-369.72	-205.11	2.50	-82.26	-54.50
4	4822.90	35.32	205.83	4400.00	-1316.25	-663.30	0.00	0.00	-131.81
5	6235.63	0.00	0.00	5724.95	-1695.91	-847.08	2.50	180.00	-162.82
6	6733.15	0.00	0.00	6222.47	-1695.91	-847.08	0.00	0.00	-162.82
7	7592.68	85.95	89.29	6794.00	-1689.27	-314.60	10.00	89.29	329.77
8	12041.92	85.95	89.29	7108.00	-1633.90	4123.20	0.00	0.00	4435.13

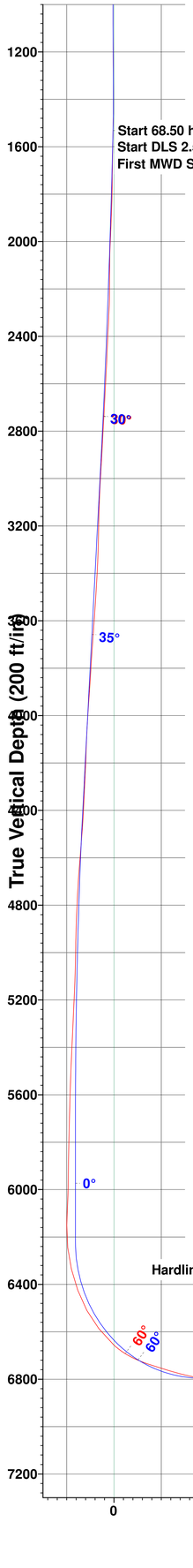

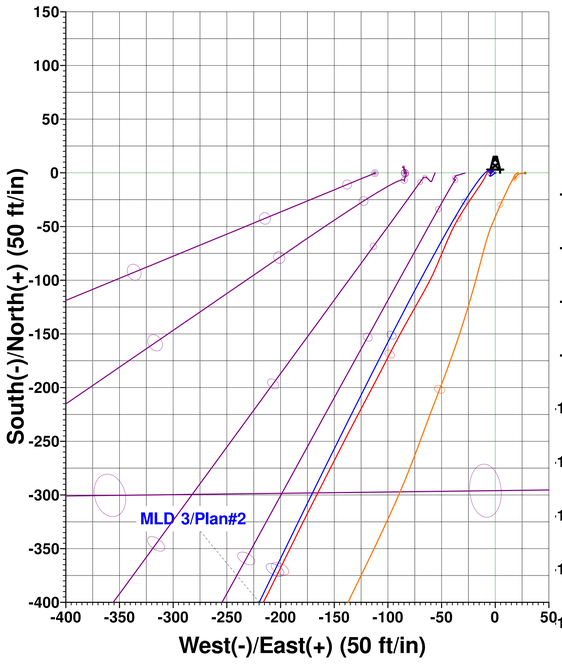

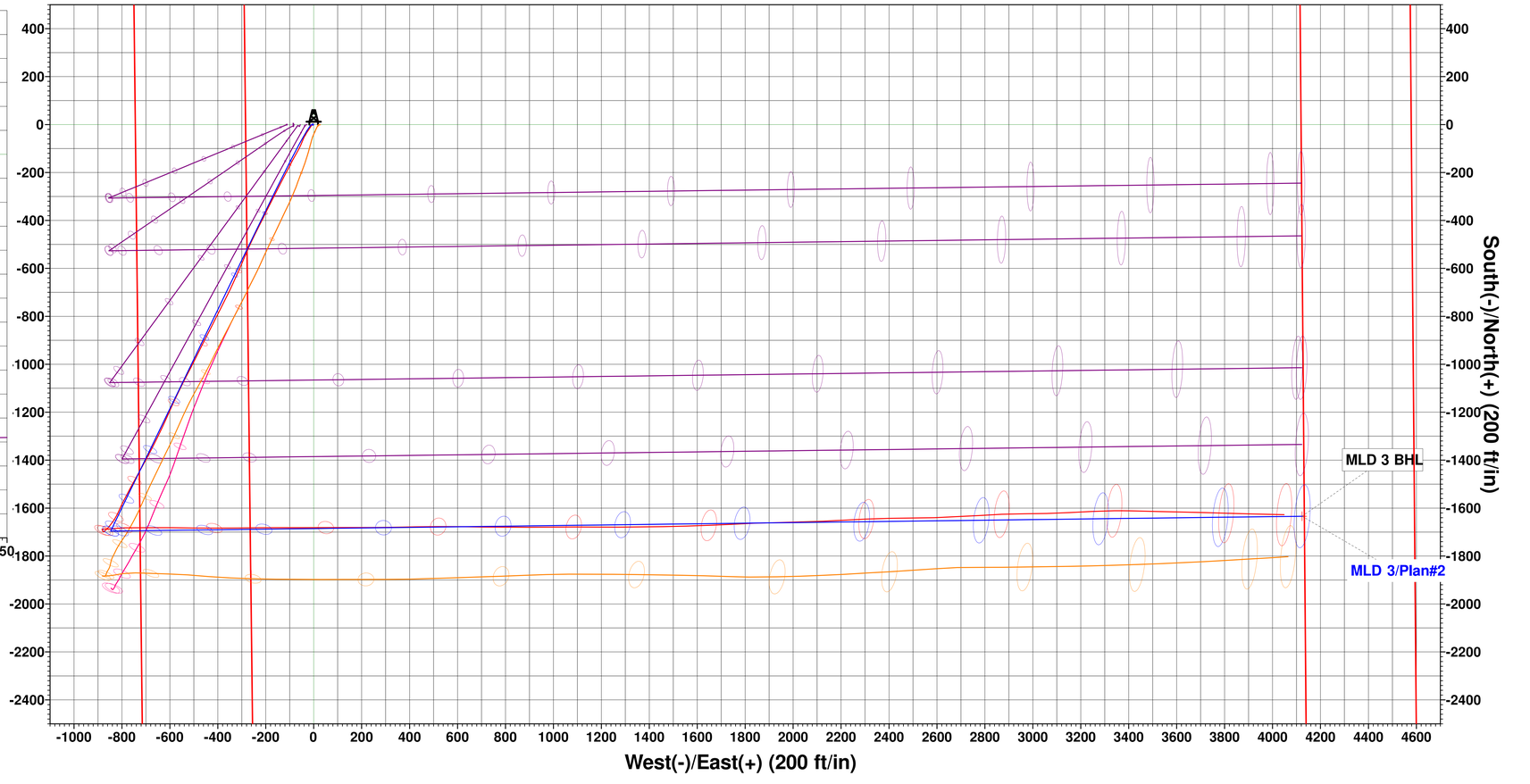

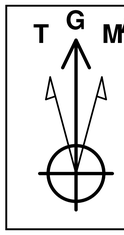

Azimuths to Grid North
True North: -0.33°
Magnetic North: 8.27°

Magnetic Field
Strength: 52215.3snT
Dip Angle: 66.68°
Date: 8/26/2017
Model: HDGM

PROJECT DETAILS: Weld County, CO (NAD83)
Geodetic System: US State Plane 1983
Datum: North American Datum 1983
Ellipsoid: GRS 1980
Zone: Colorado Northern Zone
System Datum: Ground Level
Local North: Grid