



SRC ENERGY

Operator: SRC Energy
Well Name: Avex 10ND
Legal: SWNE, Section 10, Township 4N, Range 68W
Location: Weld County, CO
API: 05-123-36163

Deepest Water Well Within 1
Mile = 260'





Wellbore History

Spud Date: 10/17/2012
Surf Csg: 8.625", 24# @ 606' – 175 sx
Prod Csg: 4.5", 11.6# @ 7834' - 795 sx
TOC: 1150' (CBL)
Perfs: CODELL: 7225' – 7243'
J SAND: 7694' – 7714'

Actual P&A Procedure

Dumpbail 2 sx above existing CIBP 7430'
Set CIBP @ 7150'
Pmp 40 sx on top of CIBP (527' plug)
Cut Casing @ 652'
Pmp 263 sx @ 706' to surface

Key

-  Existing Cement Coverage
-  CICR
-  Cement Pumped
-  CIBP

