



SRC ENERGY

Operator: SRC Energy
Well Name: Avex #41-10D
Legal: SWNE Section 10, Township 4N, Range 68W
Location: Weld County, CO
API: 05-123-35006

Deepest Water Well Within 1
Mile = 260'





Wellbore History

Spud Date: 09/22/2012
Surf Csg: 8.625", 24# @ 650' – 175 sks
Prod Csg: 4.5", 11.6# @ 7795' – 735 sks
TOC: 2176' from CBL
Perfs: CODELL: 7260' - 7278'

Actual P&A Procedure

Set retainer @ 7185'
Squeeze perfs w/ 15 sx
Set 40 sx on top of retainer (527' plug)
Cut Casing @ 710'
Pmp 280 sx @ 764' to surface

Key

-  Existing Cement Coverage
-  Retainer
-  Cement Pumped
-  CIBP

