



SRC ENERGY

**Operator:** SRC Energy  
**Well Name:** Schaefer 02-22  
**Legal:** SWSE, Section 22, Township 6N, Range 66W  
**Location:** Weld County, CO  
**API:** 05-123-10656

Deepest Water Well Within 1  
Mile = 605'





## Wellbore History

Spud Date: 6/7/1982  
Surf Csg: 8.625", 24# @ 488' – 380 sx  
Prod Csg: 4.5", 10.5# @ 7274' - 300 sx  
TOC: 6216' (CBL)  
Perfs: CODELL: 7165' – 7183'

## Actual P&A Procedure

Set CIBP @ 7100'  
Set 35 sx on top of CIBP (461' plug)  
Cut Casing @ 3000'  
Pmp 100 sx @ 3076' (299' plug)  
Pmp 470 sx @ 871' to surface

## Key

-  Existing Cement Coverage
-  Retainer
-  Cement Pumped
-  CIBP

