



RADIAL CEMENT BOND  
GAMMA RAY  
CCL

Company	BILL BARRETT CORP.		
Well	ANSCHUTZ EQ FARMS 4-62-29-2532CS		
Field	WATTENBERG		
County	WELD	State	COLORADO
Location:	API # : 05-123-42732		Other Services
Permanent Datum	SEC 28	TWP 4N	RGE 62W
Log Measured From	GL	Elevation	4644'
Drilling Measured From	KB 20'	Elevation	K.B. 4624'
			D.F. 4623'
			G.L. 4644'

Date	9-22-2017
Run Number	ONE
Depth Driller	16368'
Depth Logger	5867'
Bottom Logged Interval	5867'
Top Log Interval	SURFACE
Open Hole Size	8 3/4"
Type Fluid	WATER
Density / Viscosity	1
Max. Recorded Temp.	186
Estimated Cement Top	696'
Time Well Ready	NA
Time Logger on Bottom	NA
Equipment Number	W-062
Location	WINDSOR, CO
Recorded By	A.STEERMAN
Witnessed By	J.DAMRON

Borehole Record				Tubing Record			
Run Number	Bit	From	To	Size	Weight	From	To
Casing Record	Size	Wgt/Ft	Top	Bottom			
Surface String							
Prot. String							
Production String							
Liner							

<<< Fold Here >>>

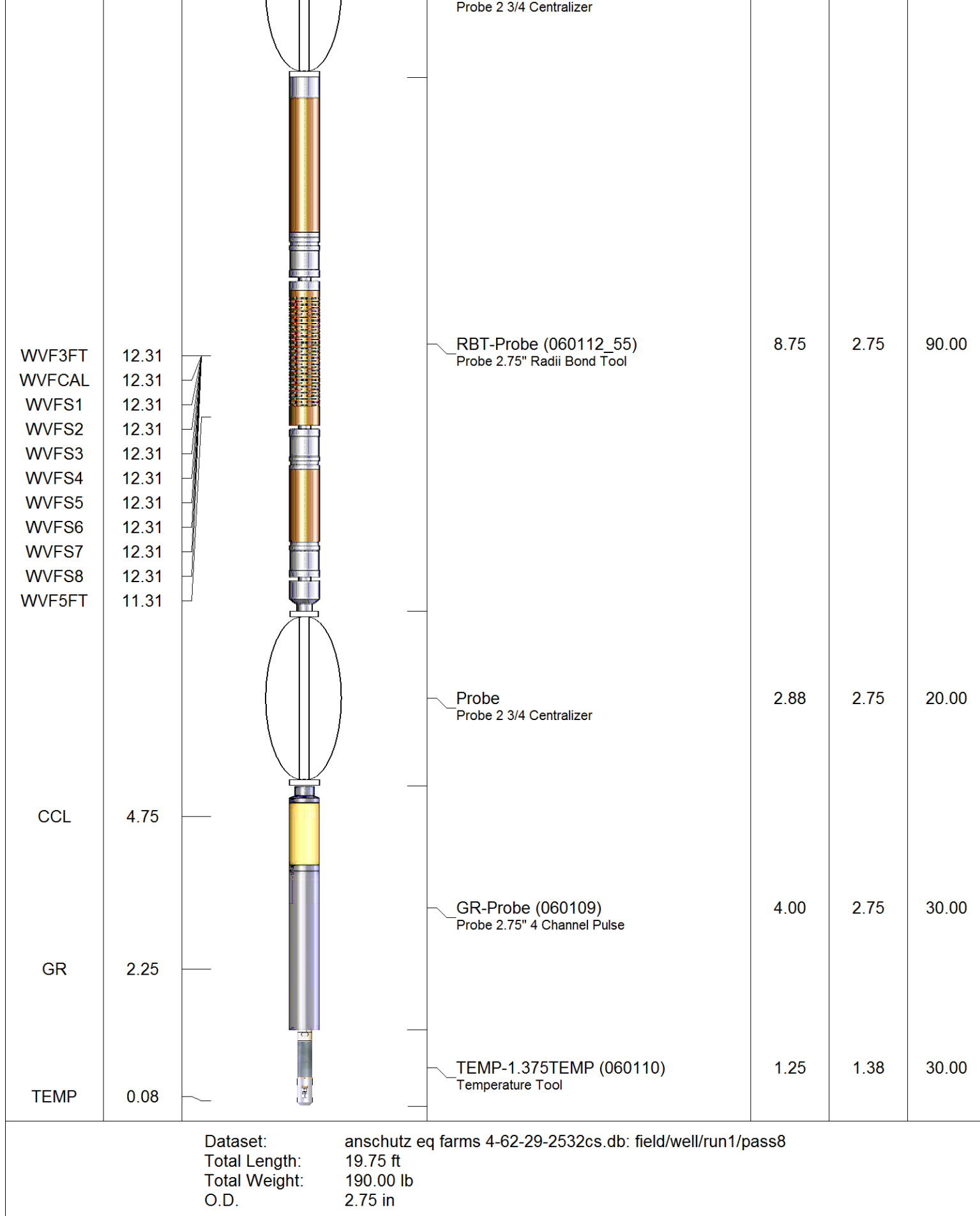
All interpretations are opinions based on inferences from electrical or other measurements and we cannot and do not guarantee the accuracy or correctness of any interpretation, and we shall not, except in the case of gross or willful negligence on our part, be liable or responsible for any loss, costs, damages, or expenses incurred or sustained by anyone resulting from any interpretation made by any of our officers, agents or employees. These interpretations are also subject to our general terms and conditions set out in our current Price Schedule.

Comments



RAN CBL TO VERIFY CEMENT BOND  
CORRELATED TO LINER TOP @ 5747'  
SHIFTED UP HOLE 5'

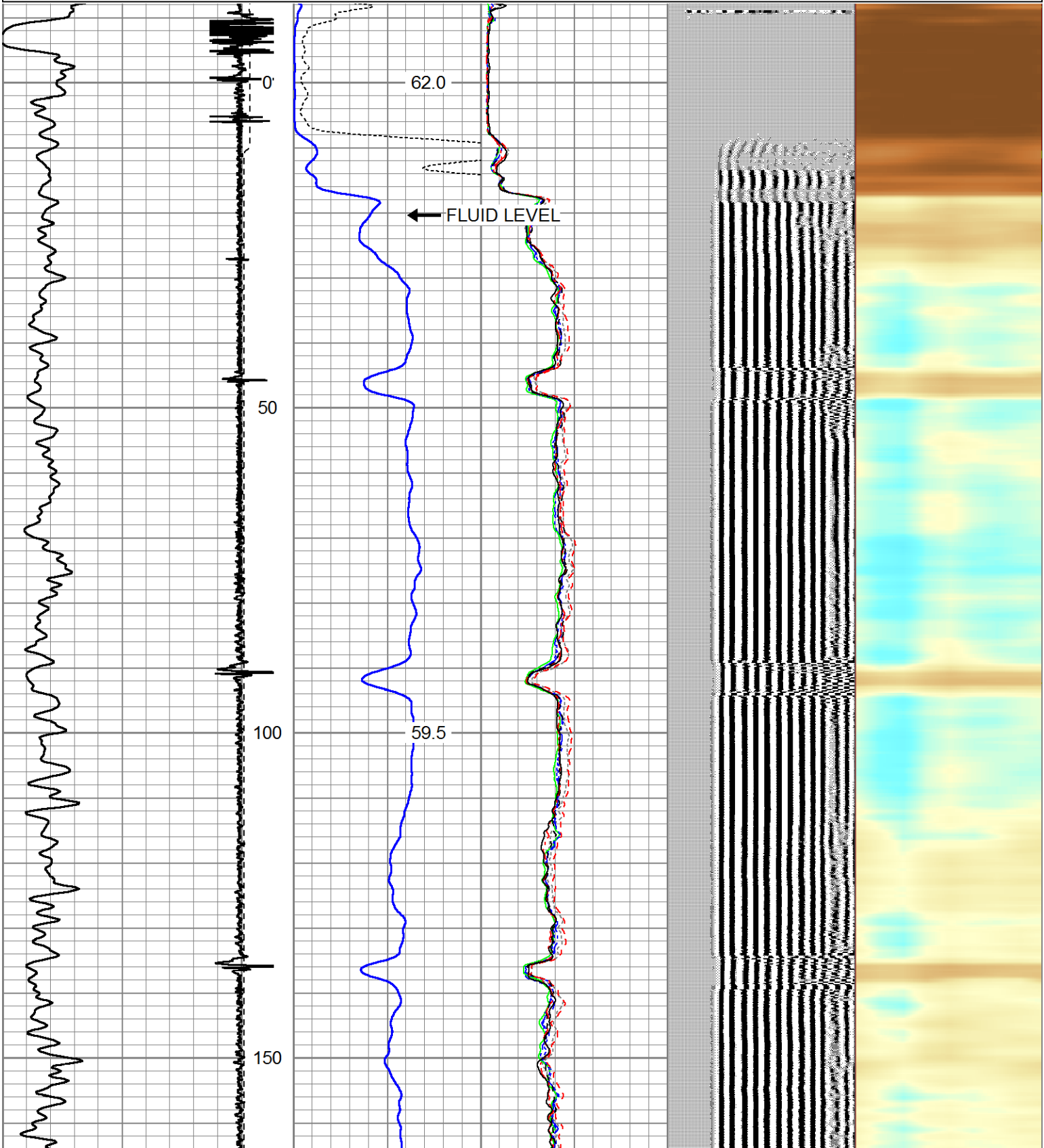
THANK YOU FOR USING CUTTERS WIRELINE

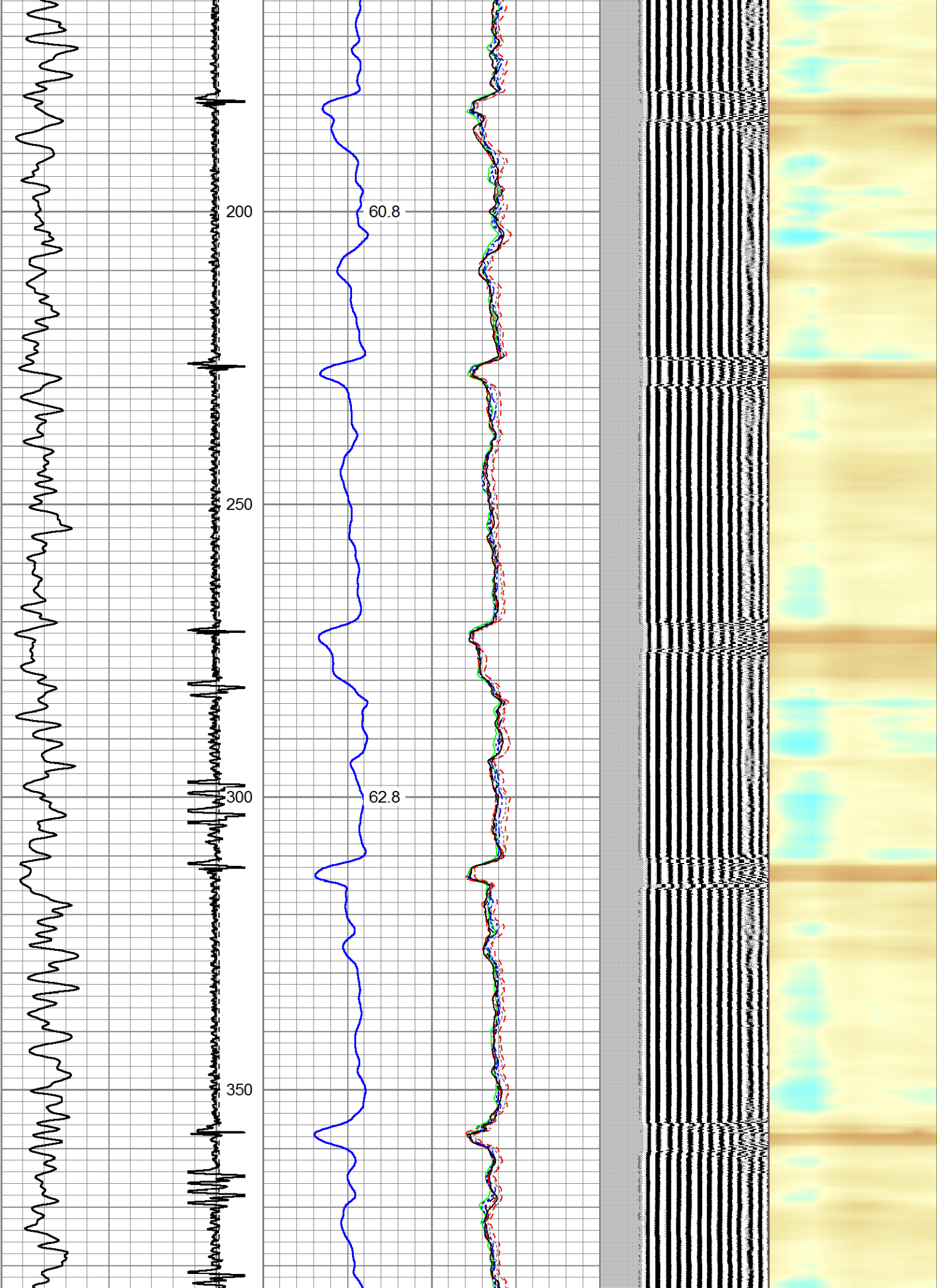
Sensor	Offset (ft)	Schematic	Description	Len (ft)	OD (in)	Wt (lb)
			Probe	2.88	2.75	20.00

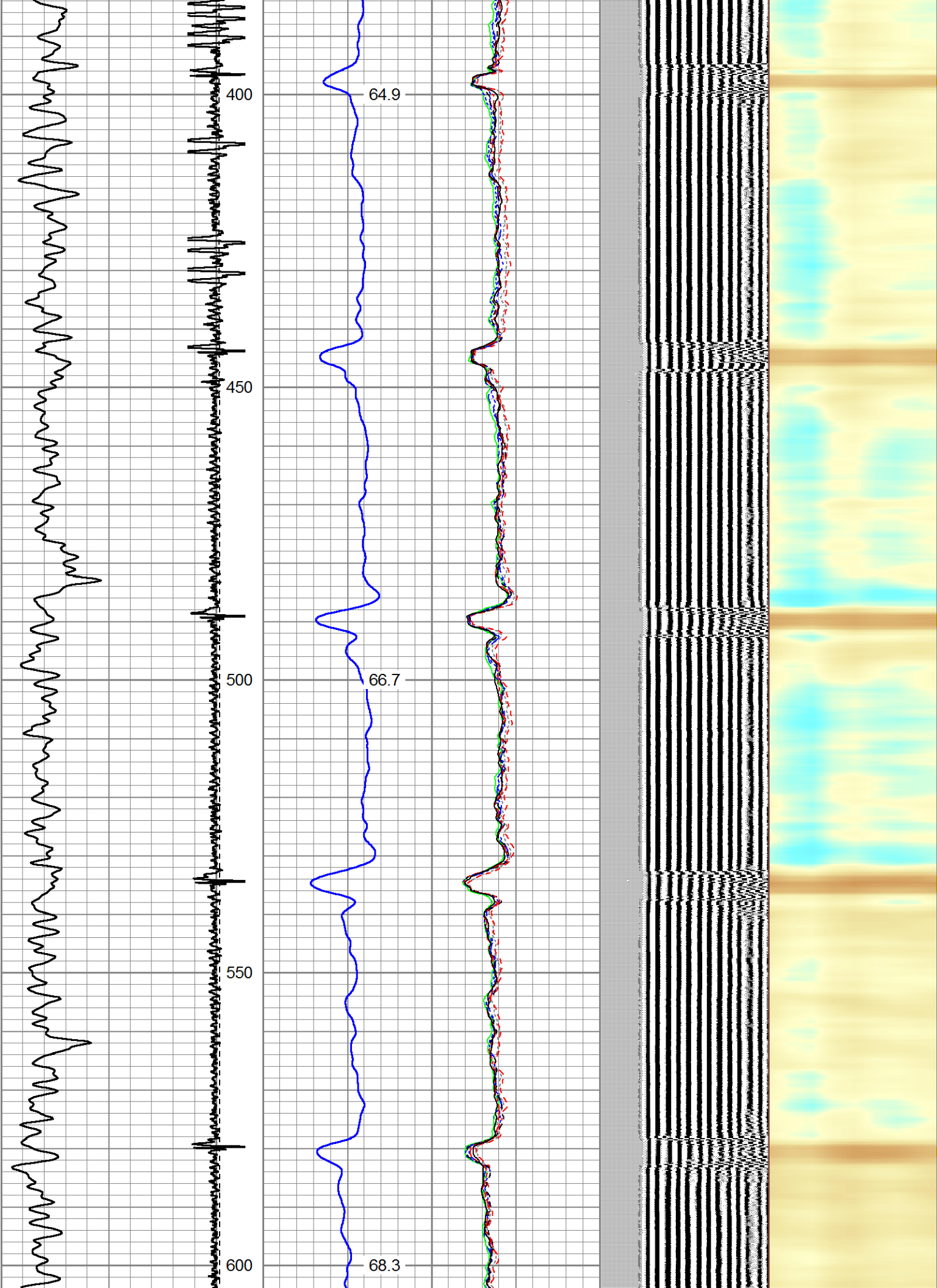


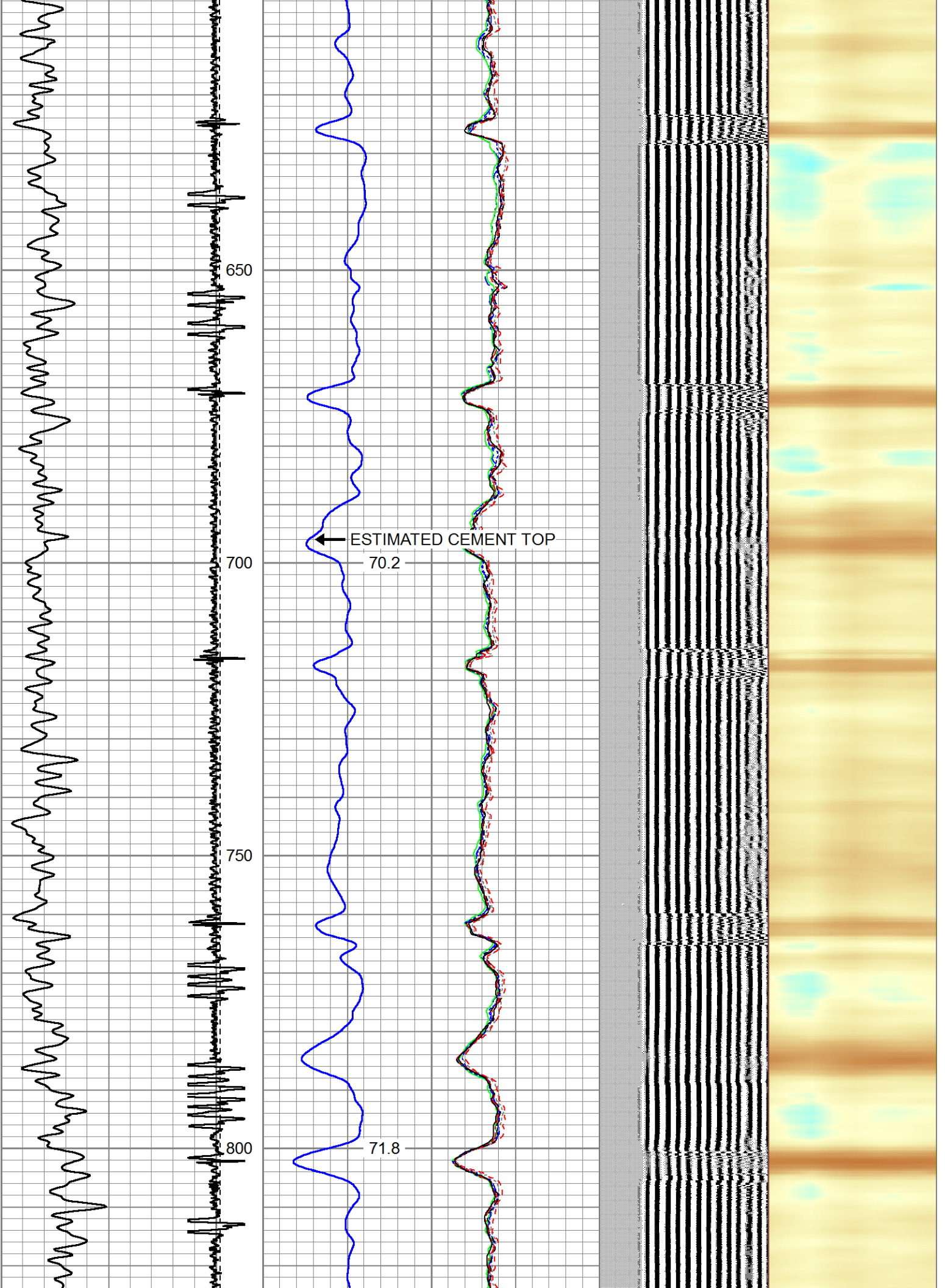
Database File: anschutz eq farms 4-62-29-2532cs.db  
 Dataset Pathname: pass8  
 Presentation Format: rbl55  
 Dataset Creation: Fri Sep 22 18:24:34 2017 by Log 7.0 B1  
 Charted by: Depth in Feet scaled 1:240

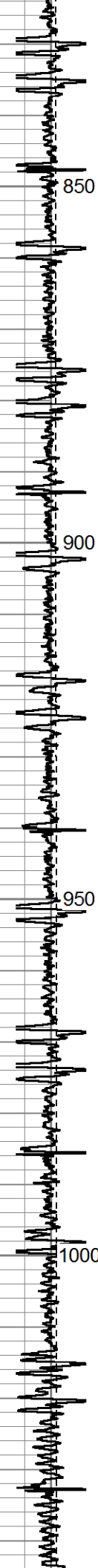
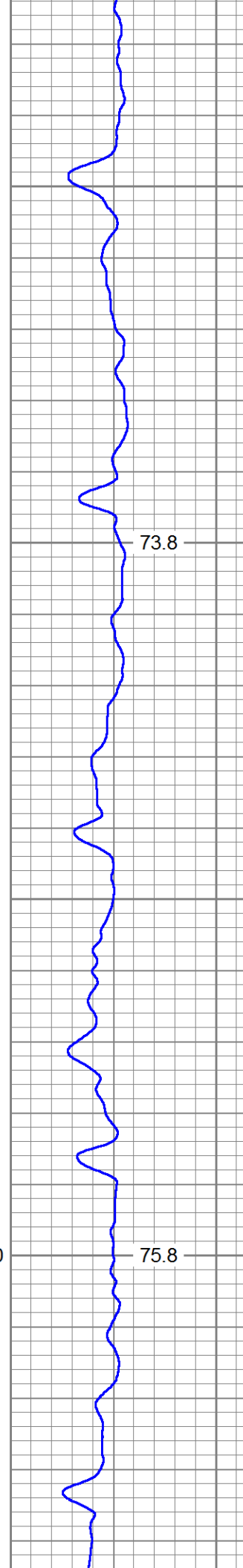
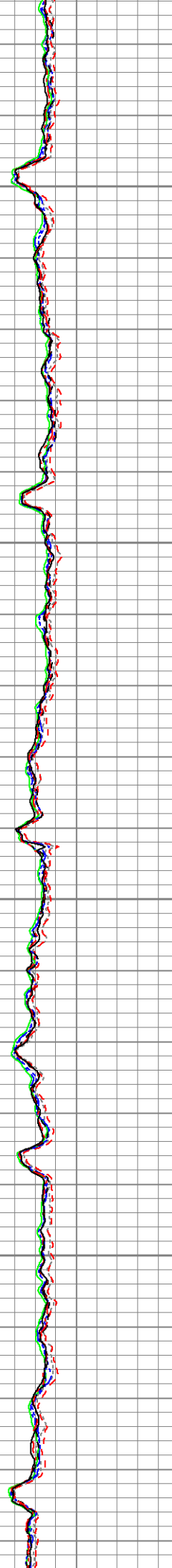
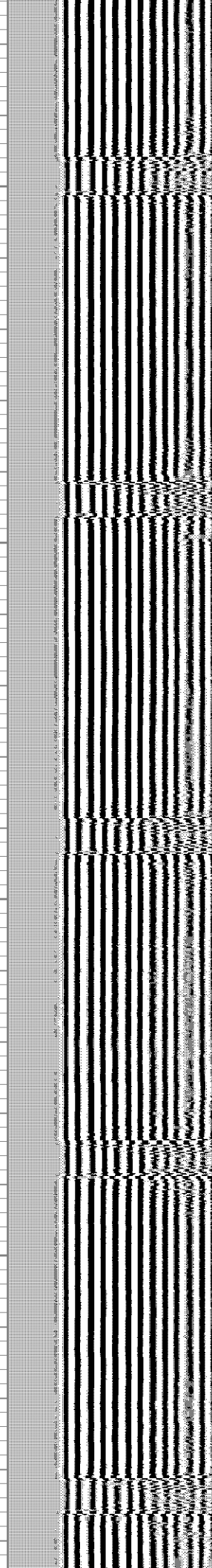
Charted by:			Depth in Feet scaled 1.240												
325	TT (usec)	225	LTEN	0	Amplitude (mV)	100	-5	AMPS2	150	200	VDL	1200	Cement Map		
0	GR (GAPI)	250	(lb)		Amplified Amplitude		-5	AMPS3	150						
			CCL	000	0	(mV)	10	-5	AMPS4	150					
					TEMP		-5	AMPS5	150						
					(degF)		-5	AMPS6	150						
							-5	AMPS7	150						
							-5	AMPS8	150						
							-5	AMPS1	150						

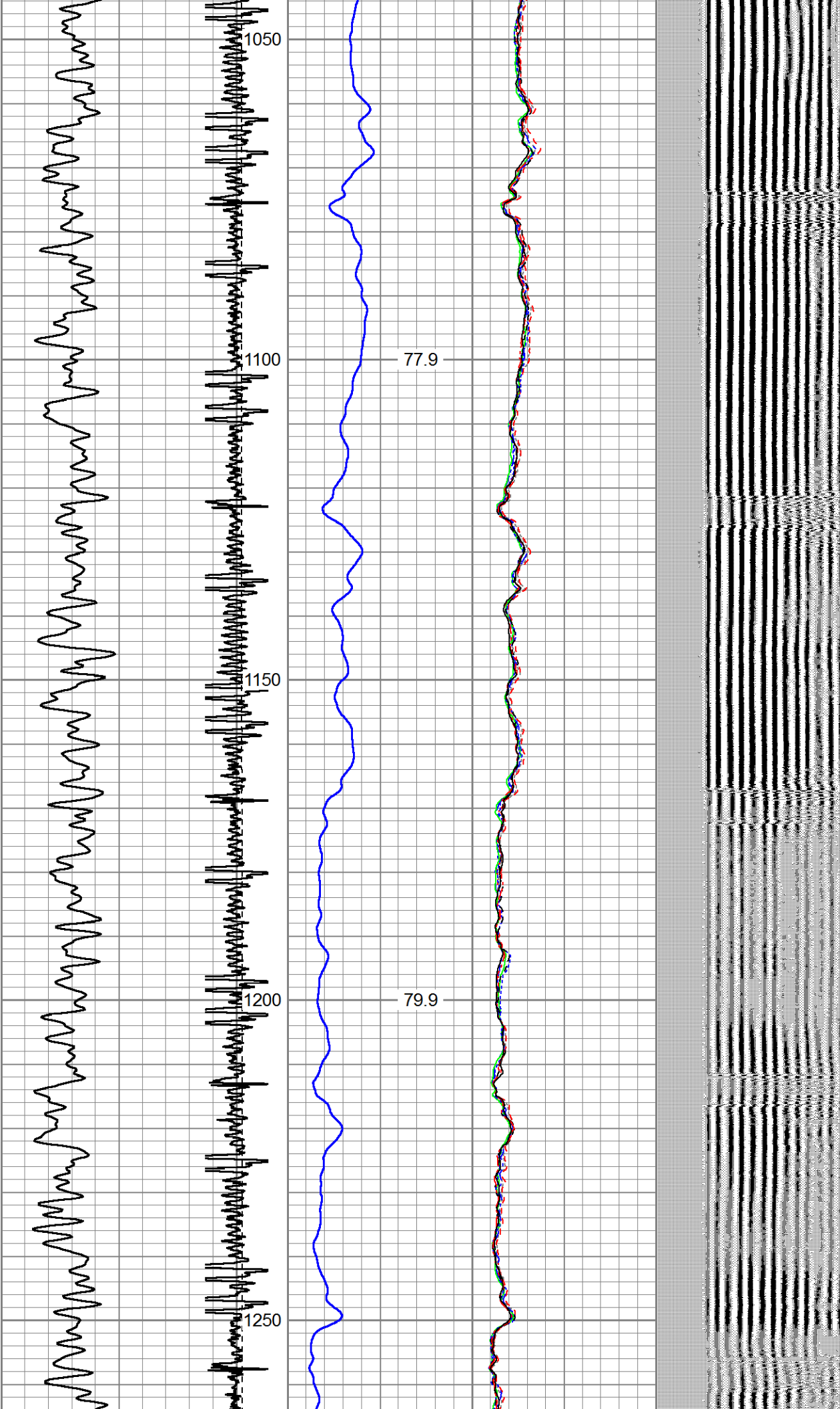


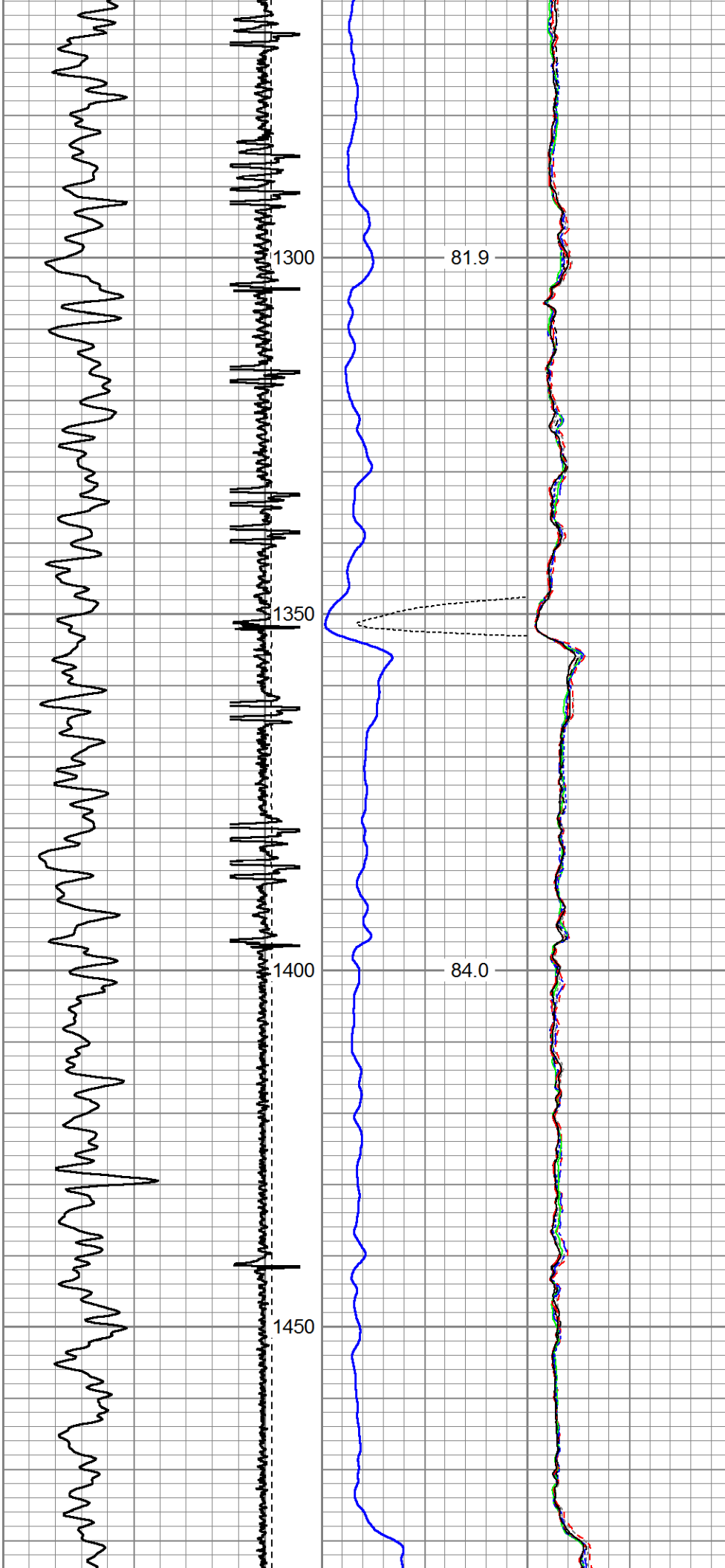



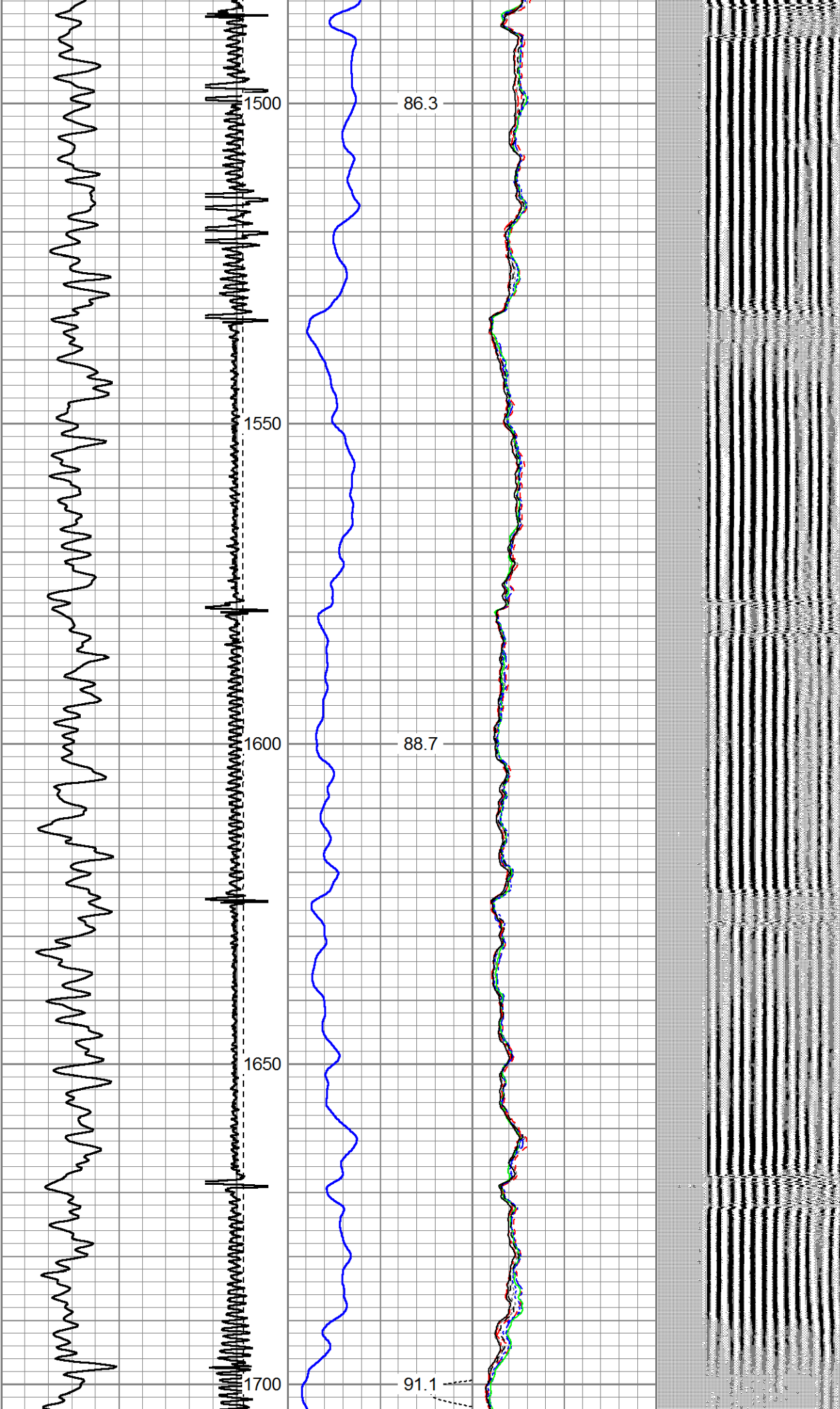


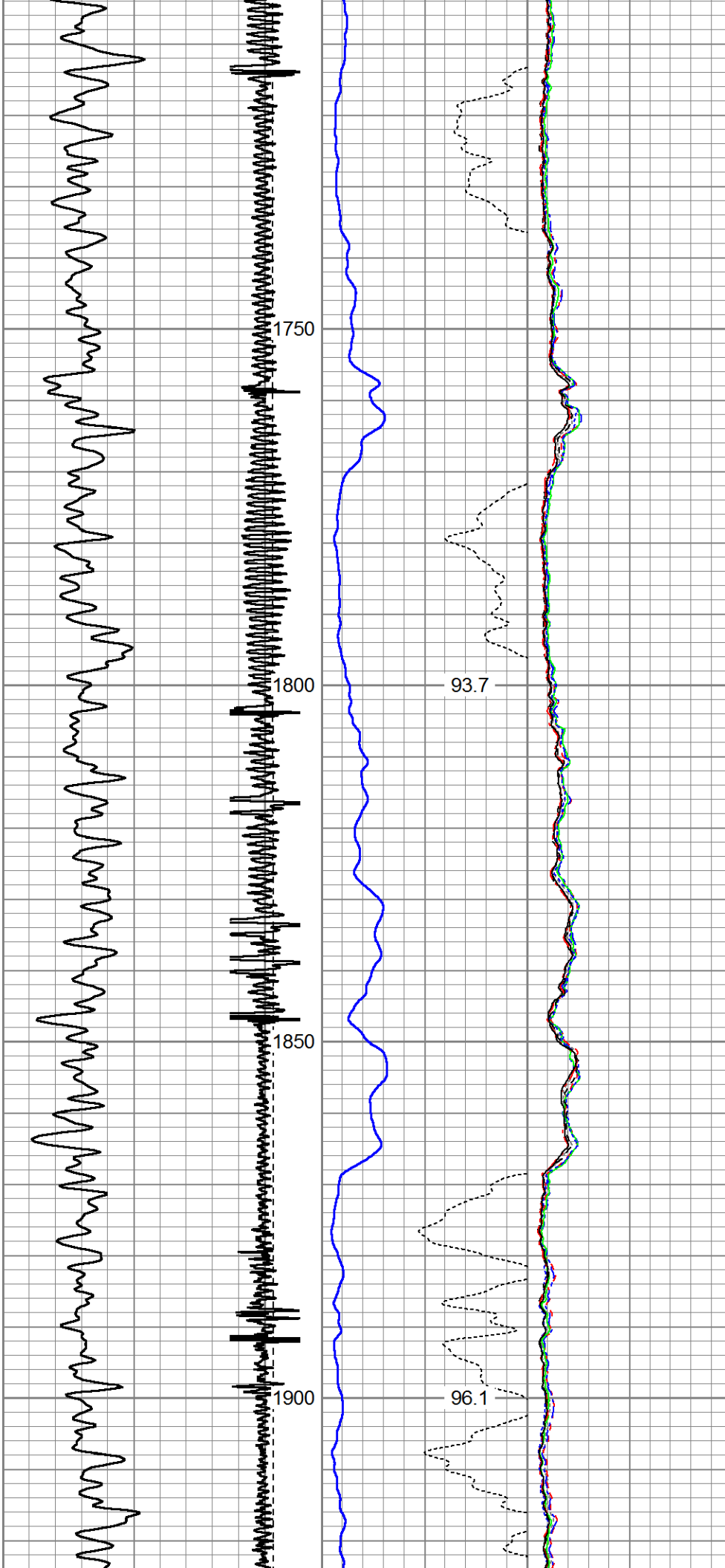



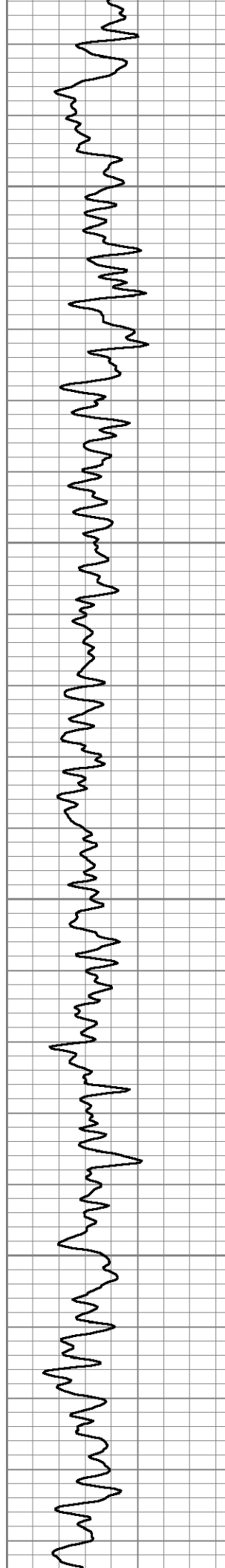





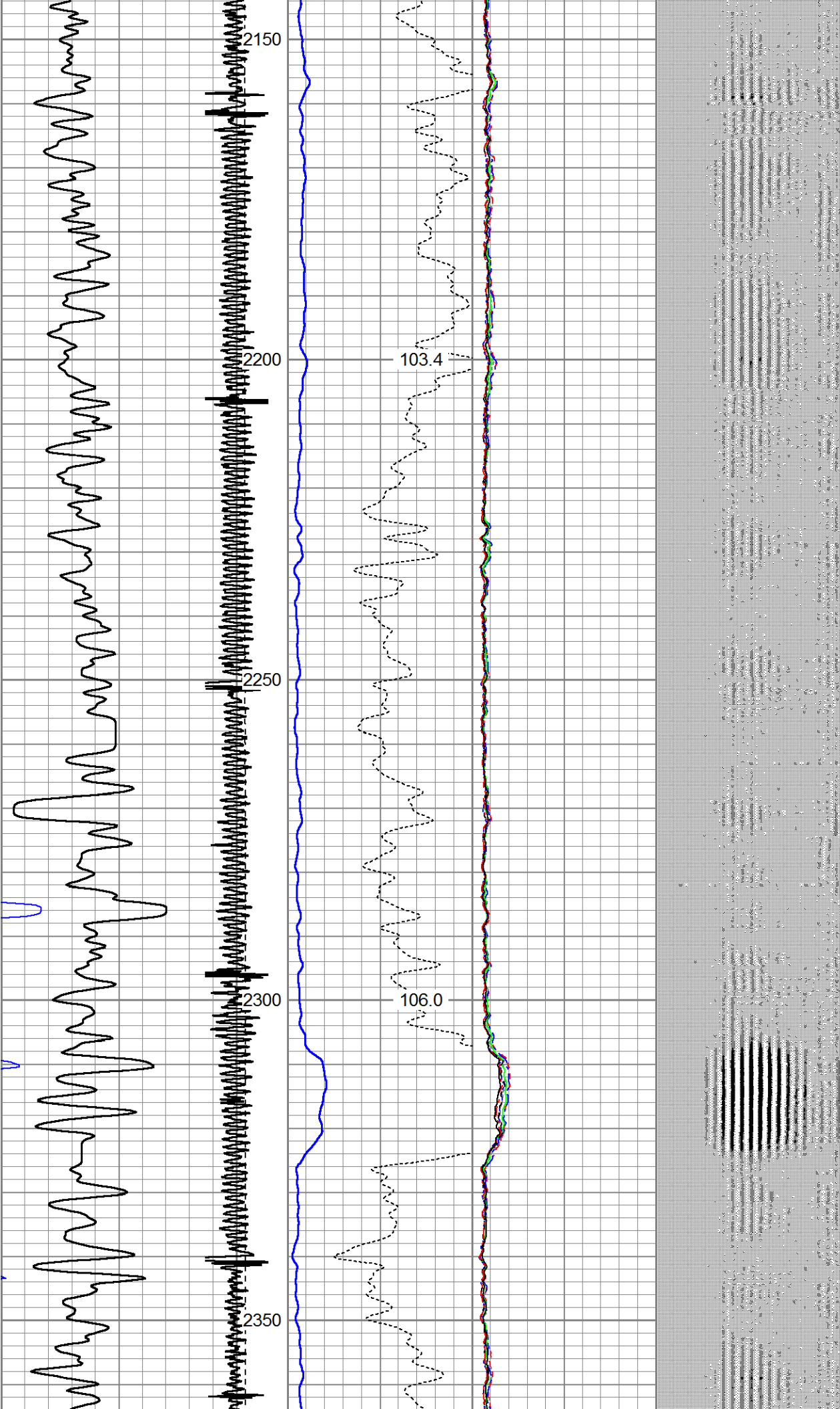


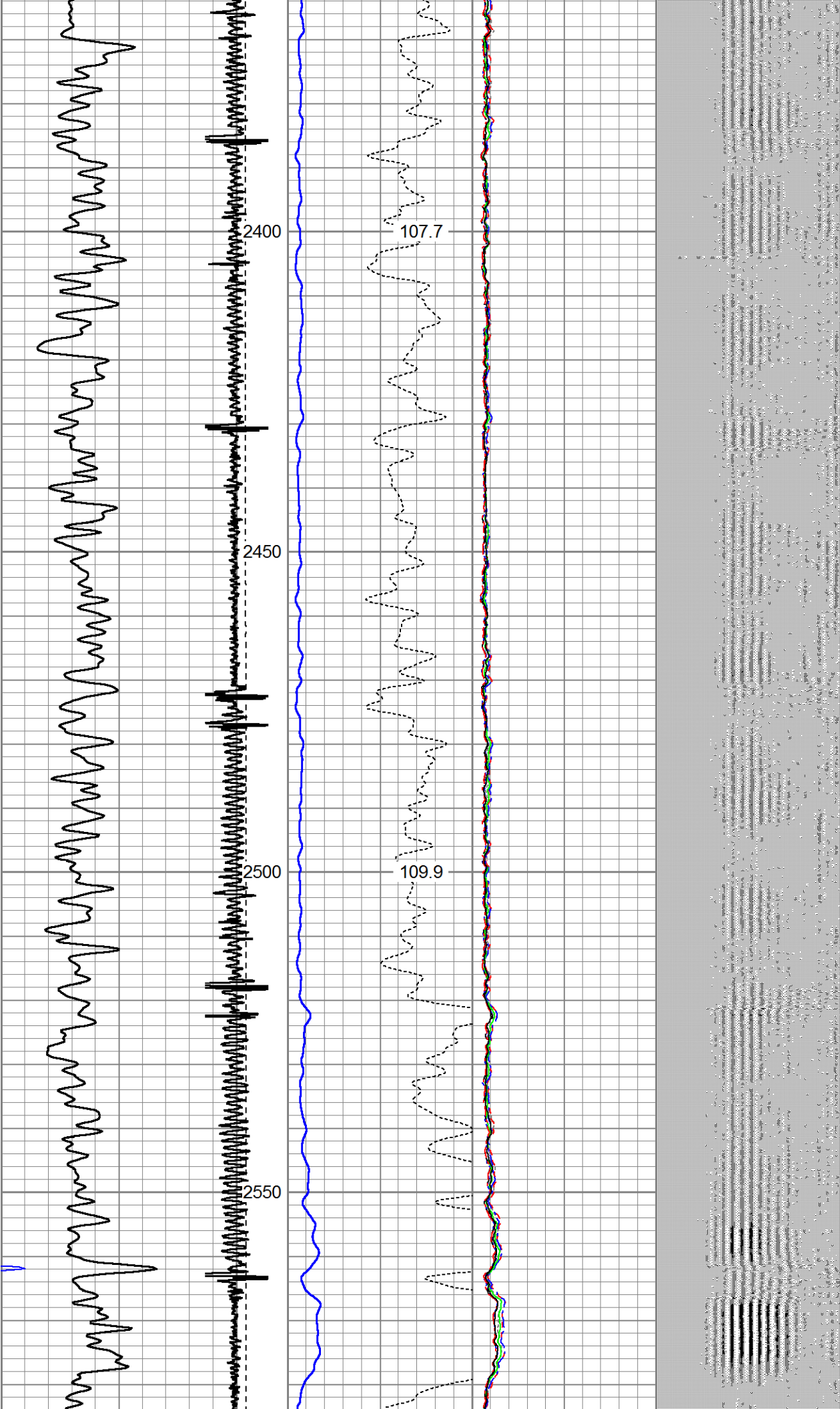


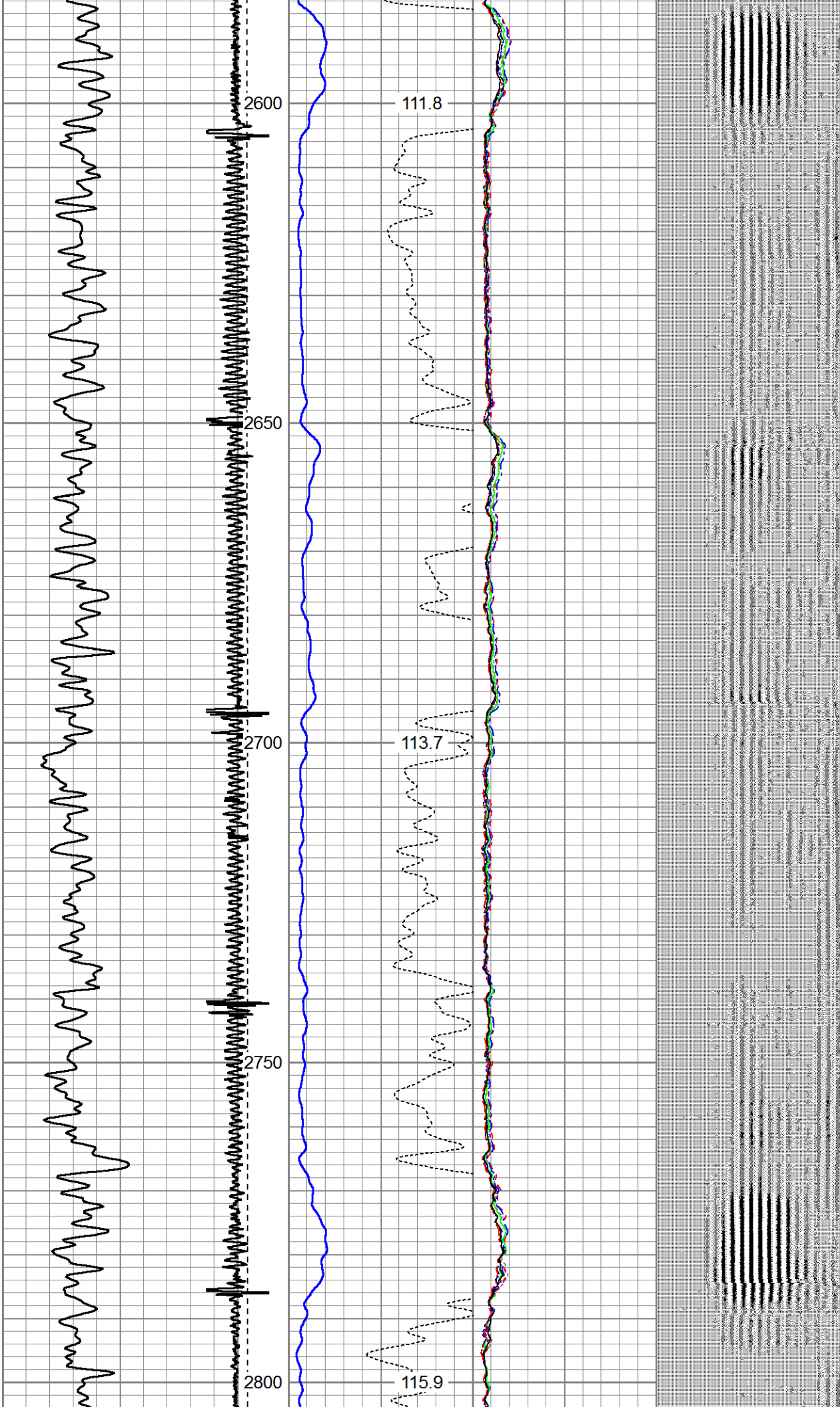


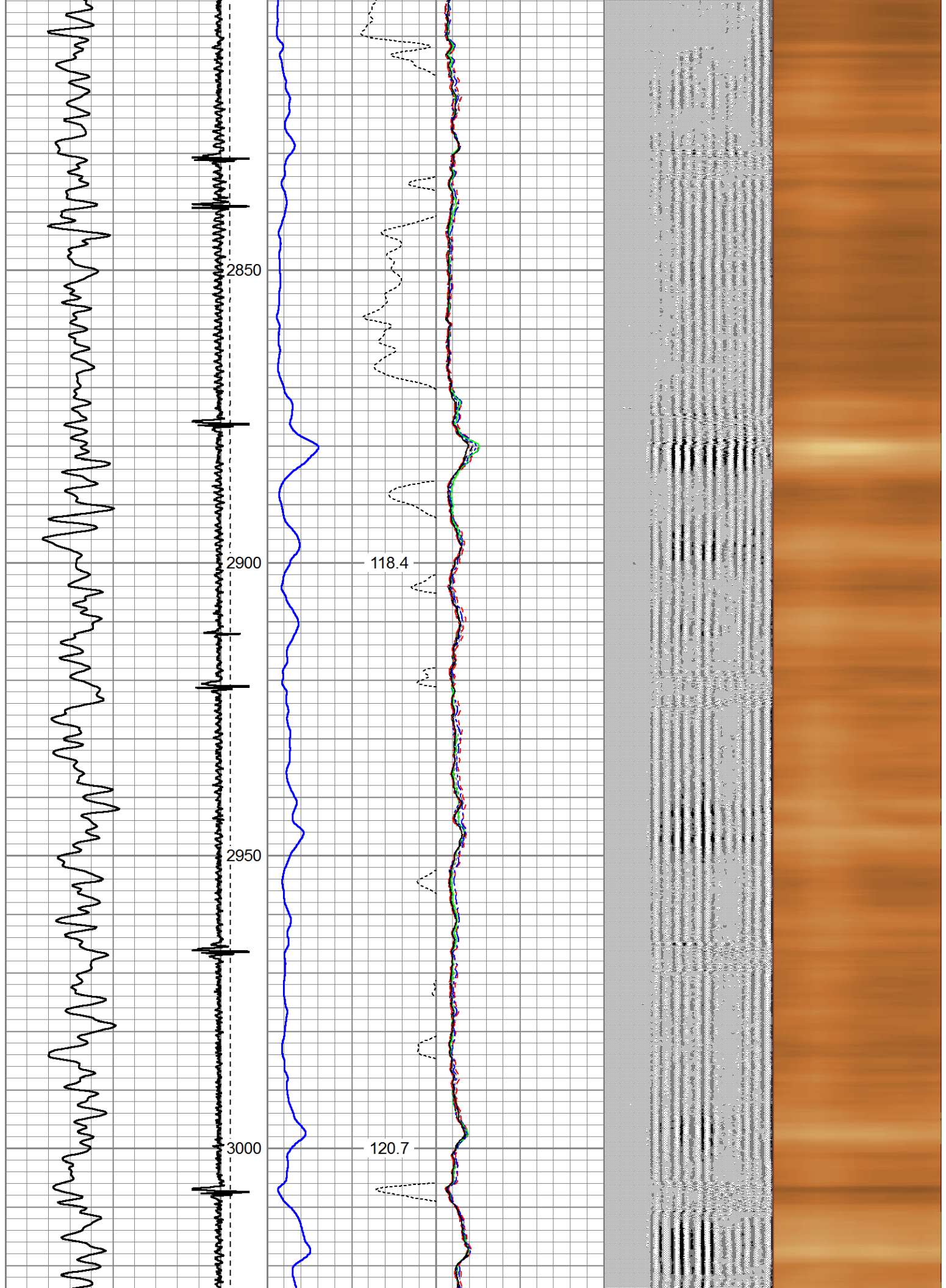


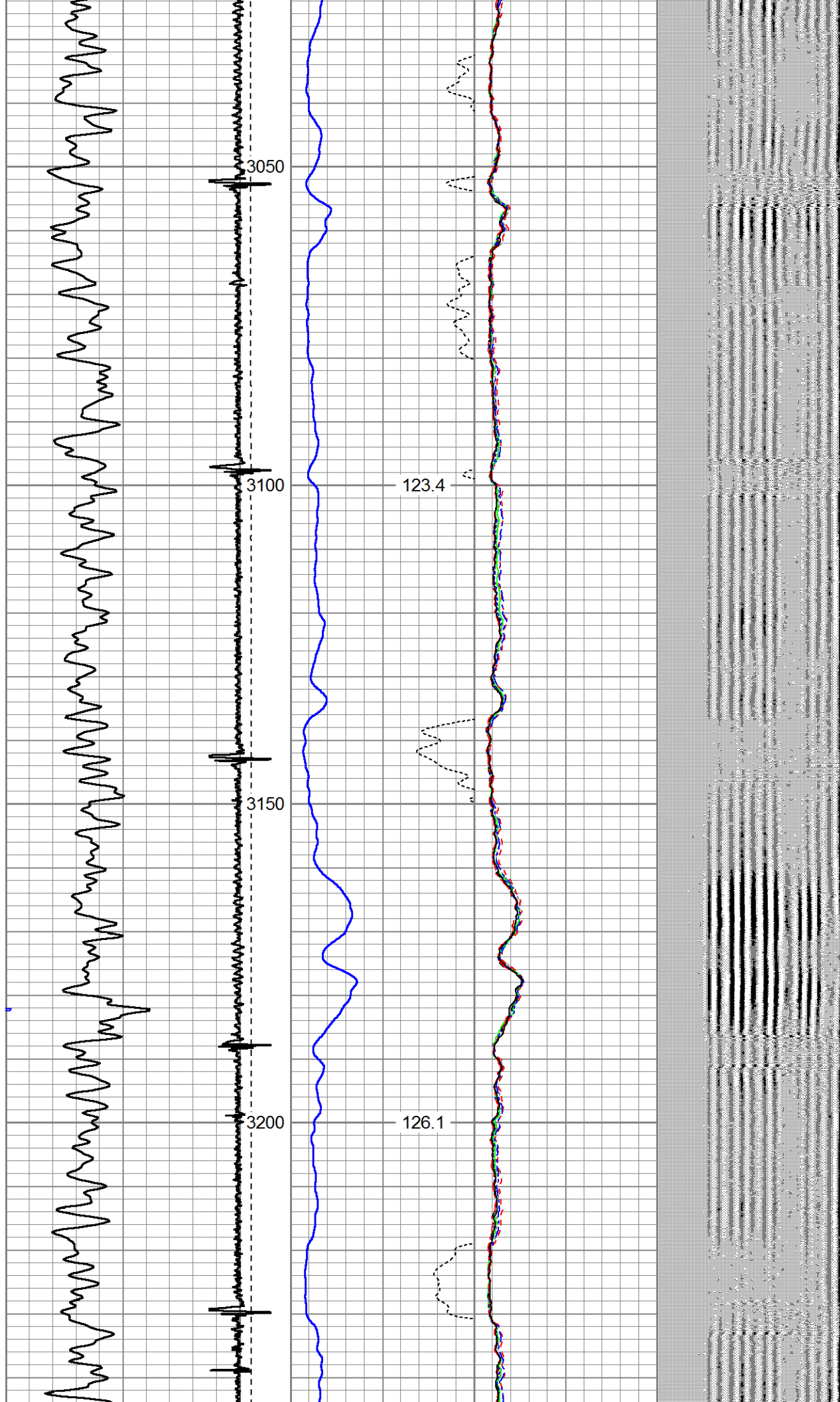


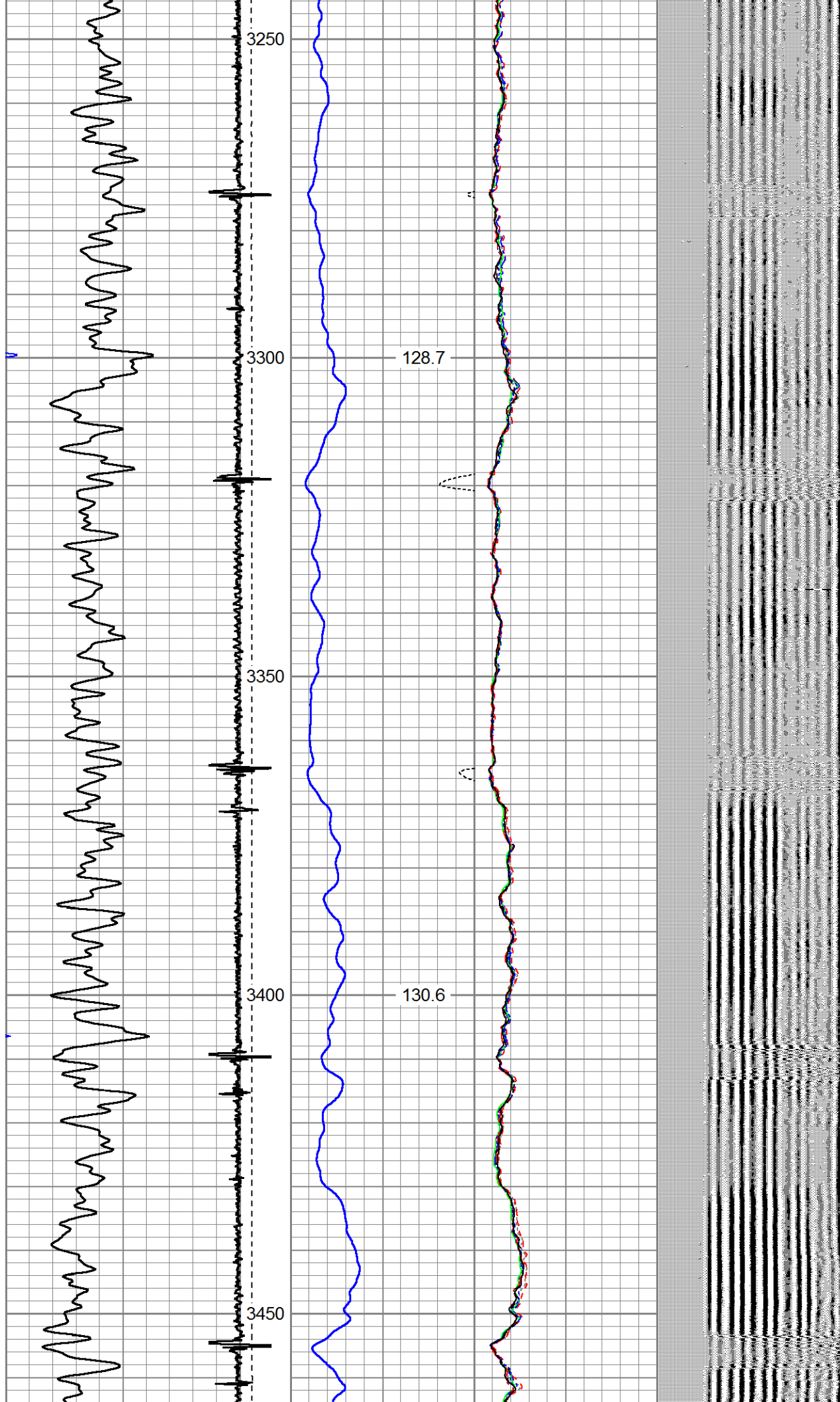


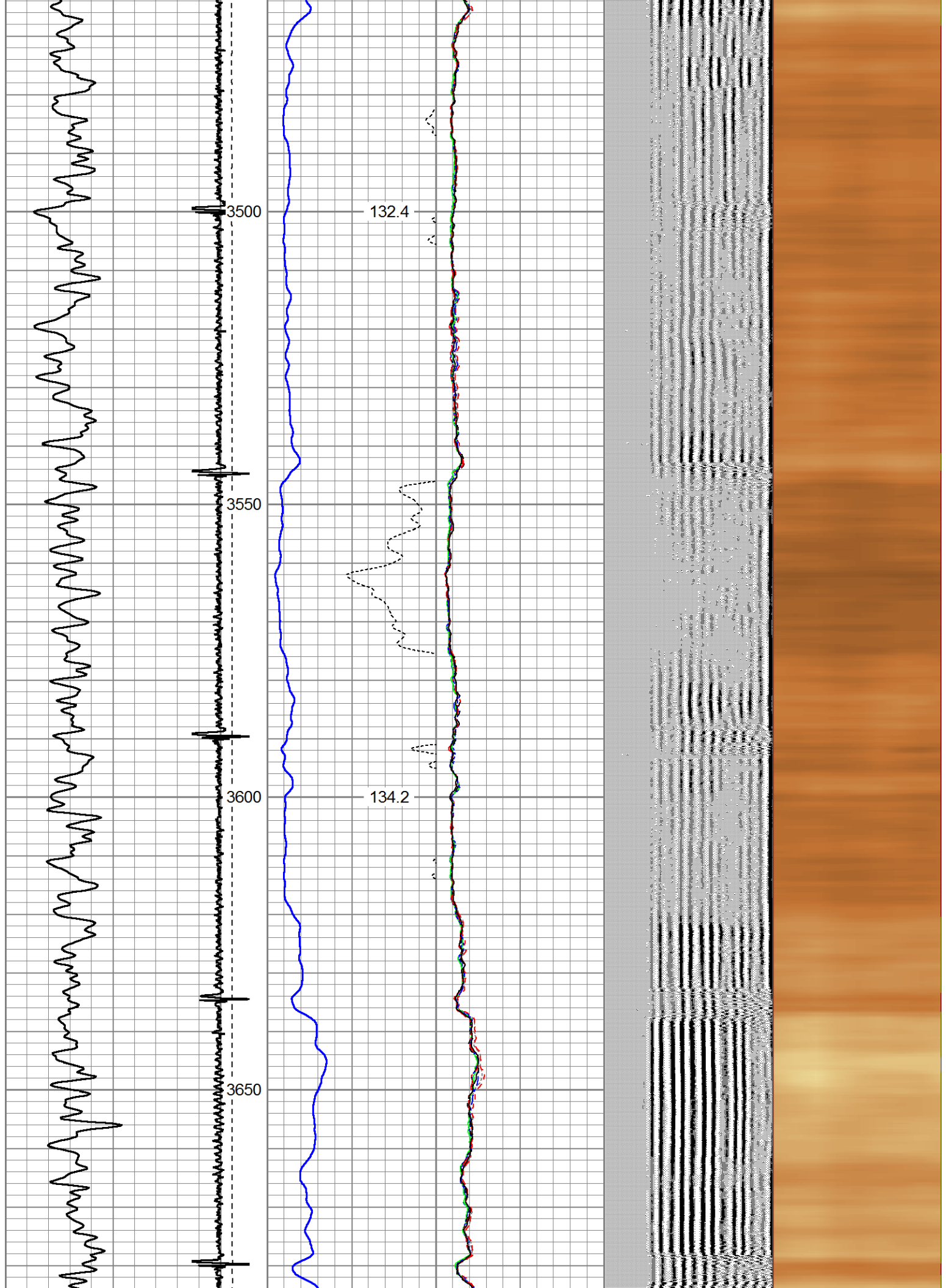


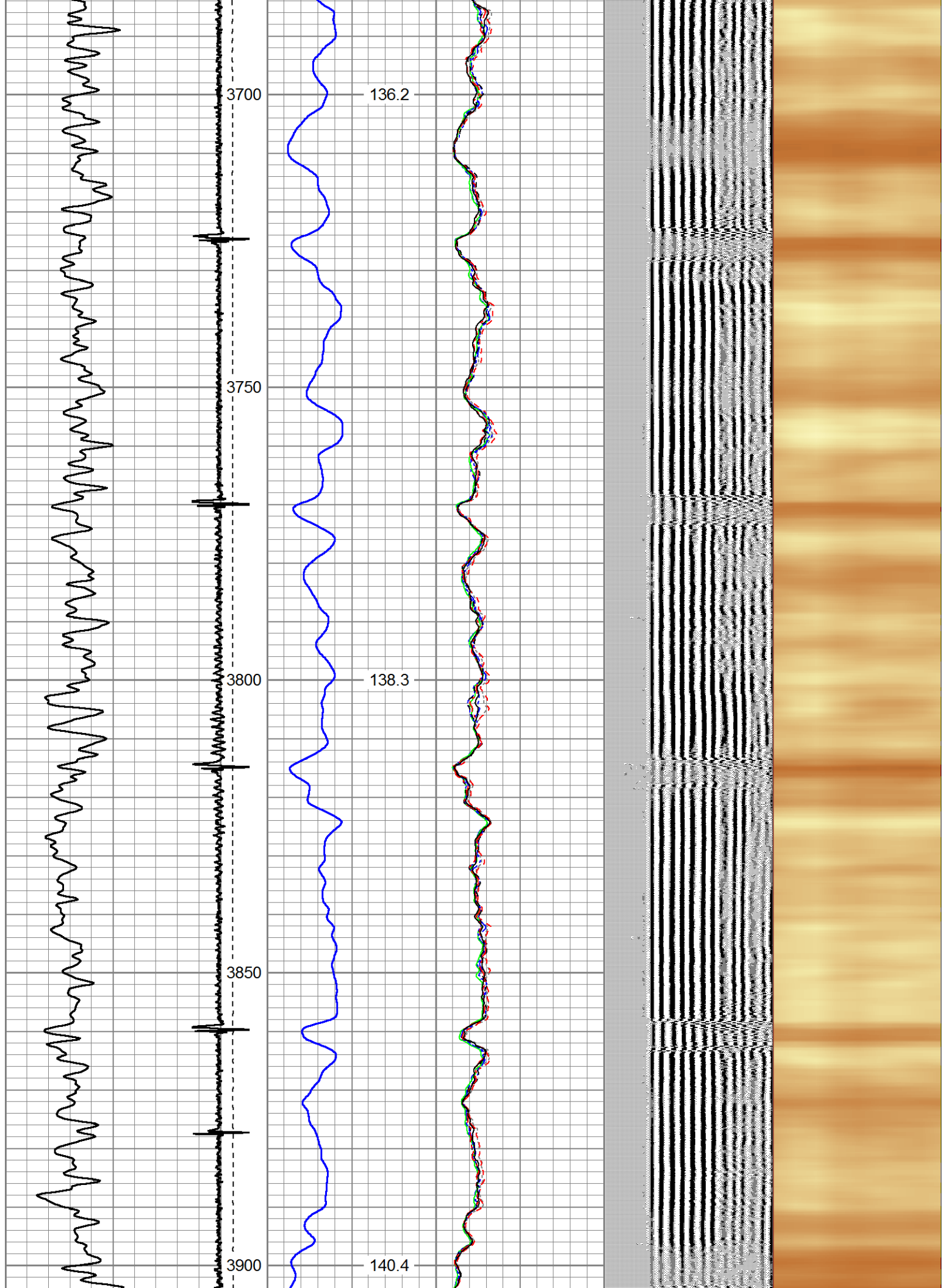


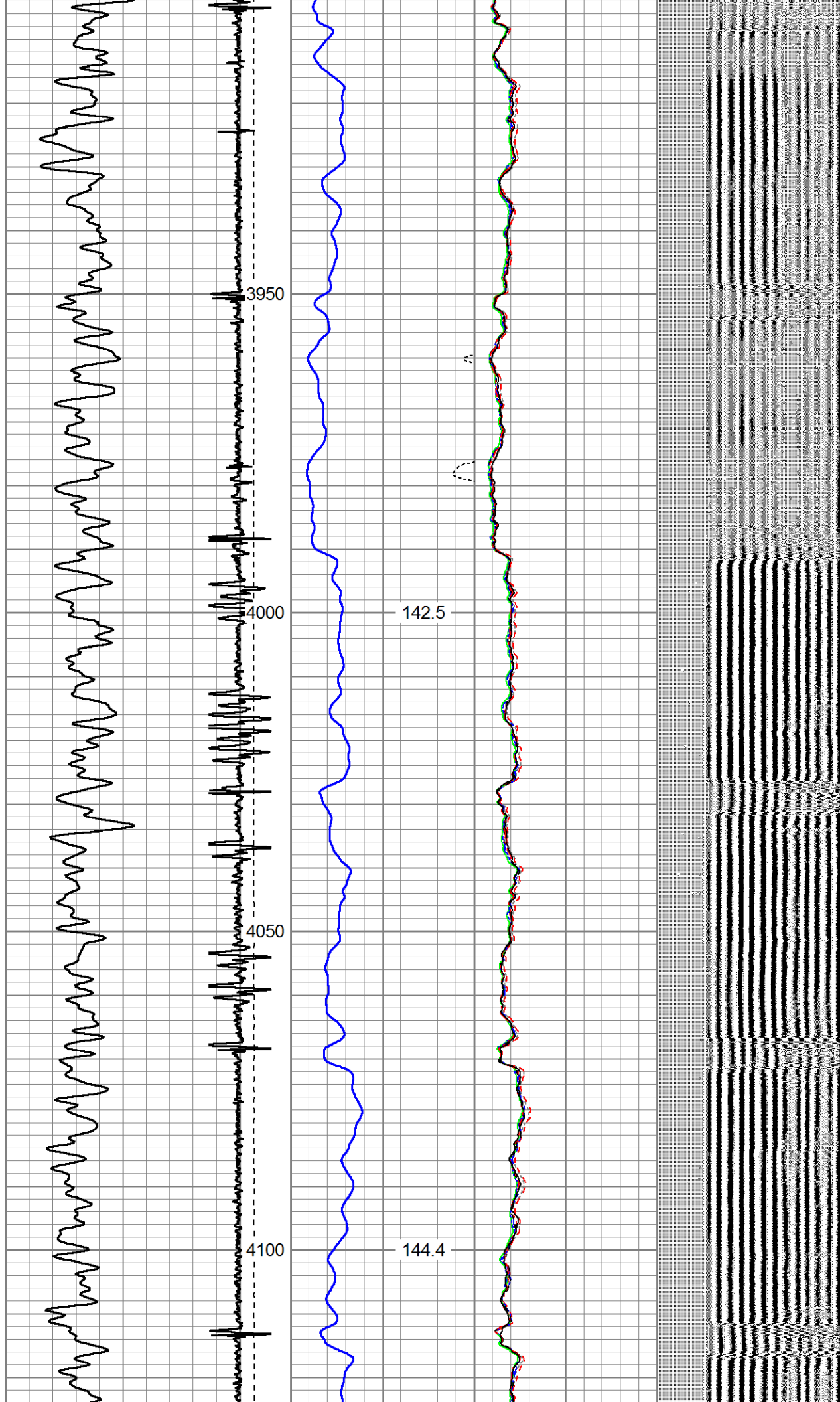



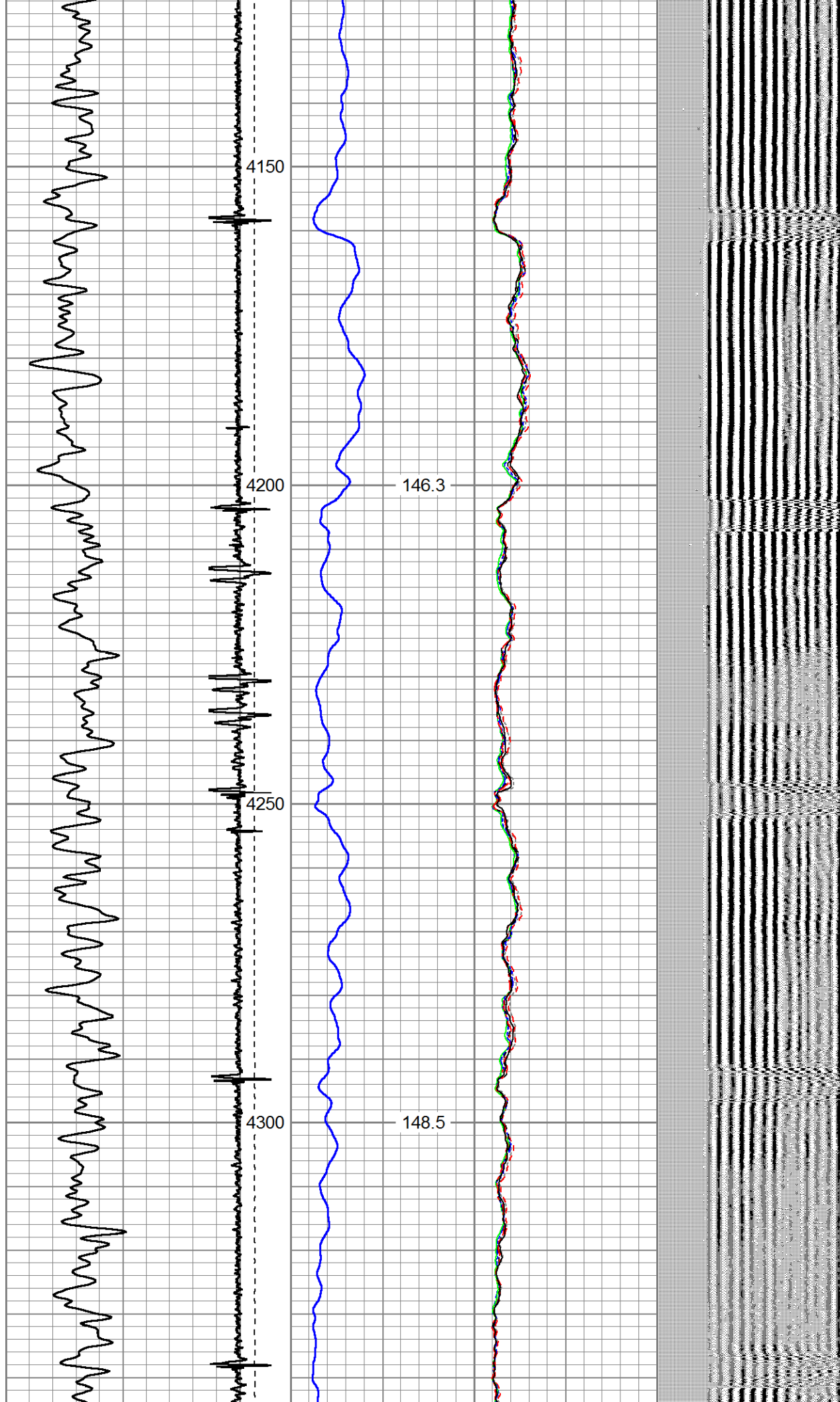


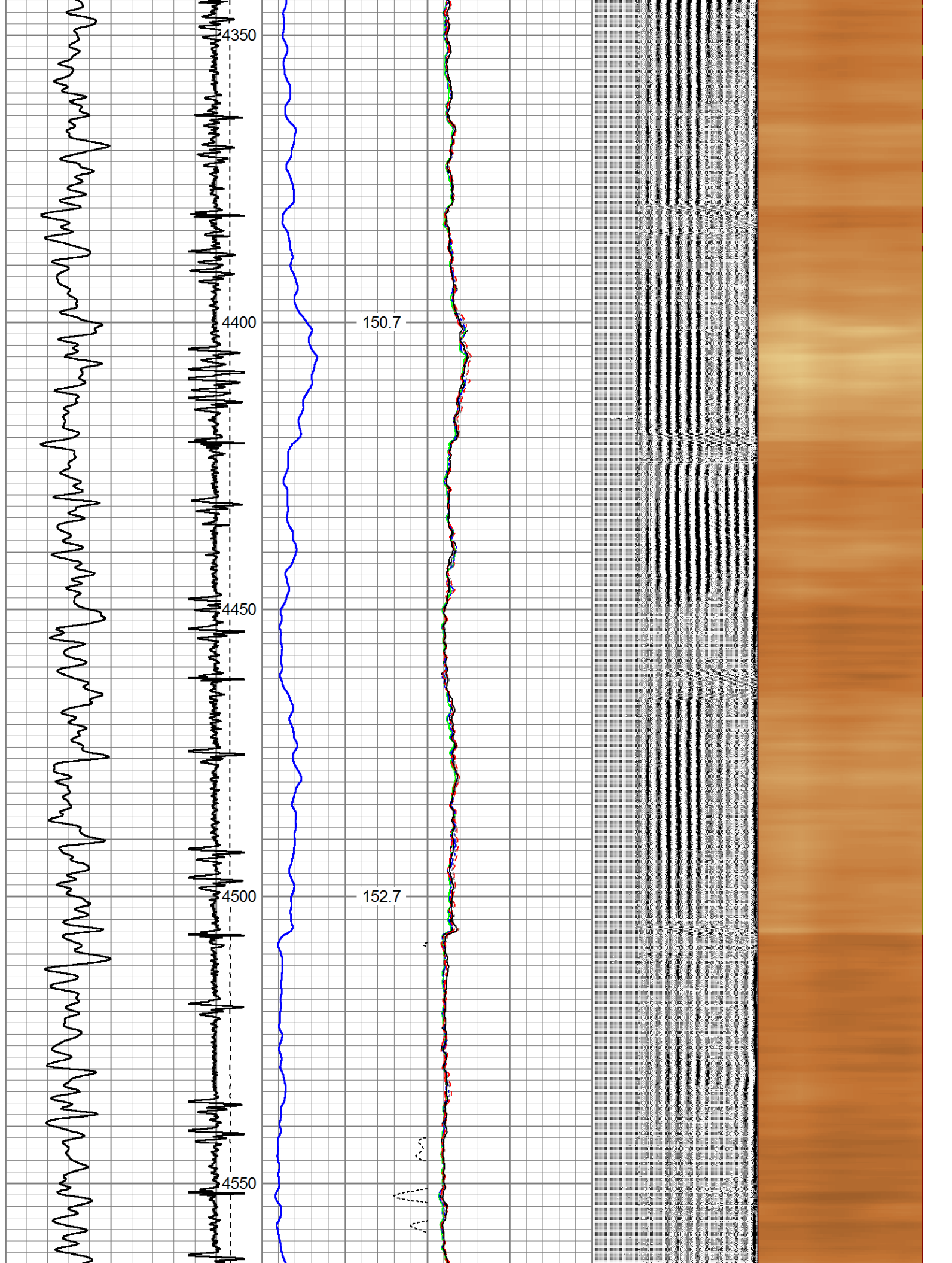


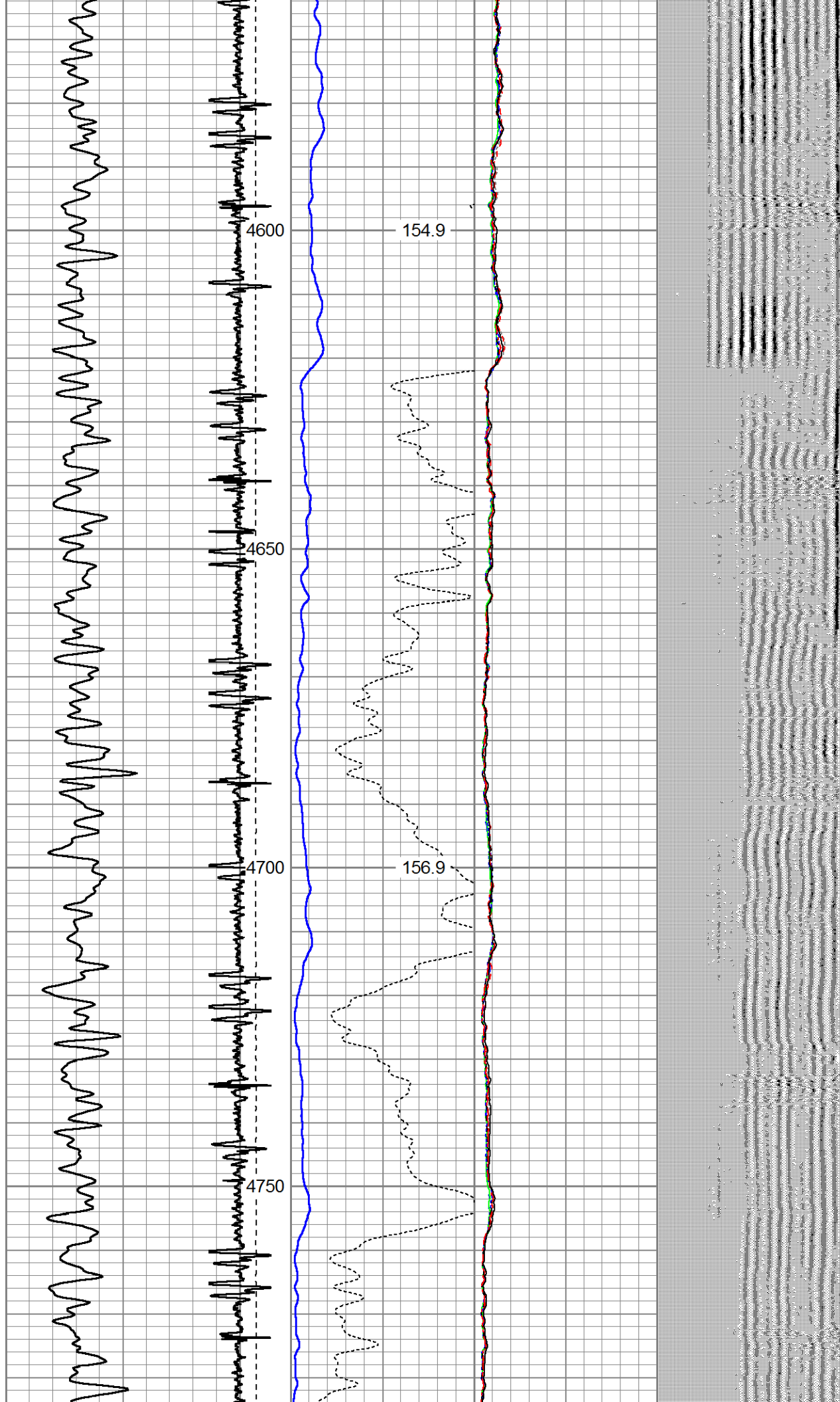


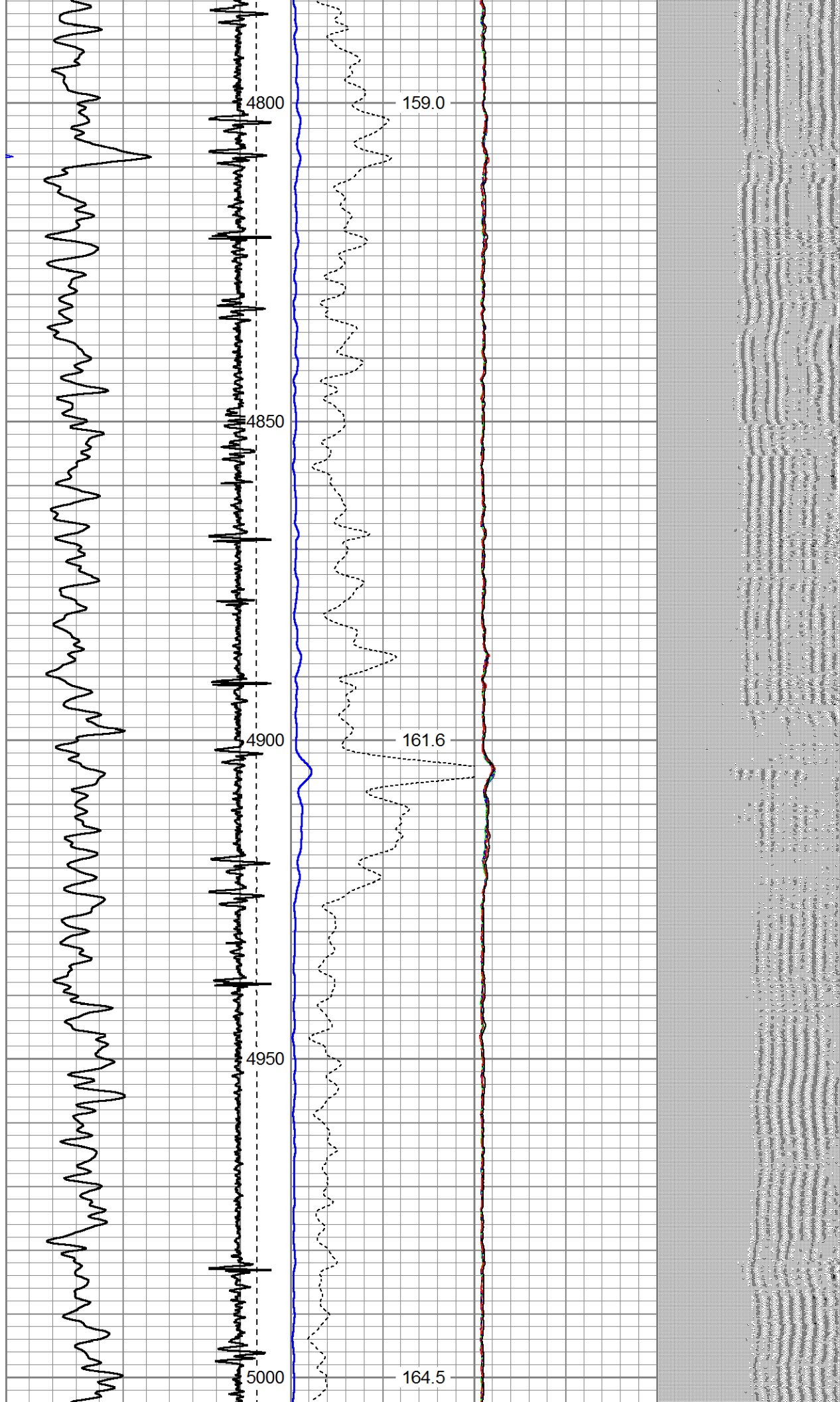


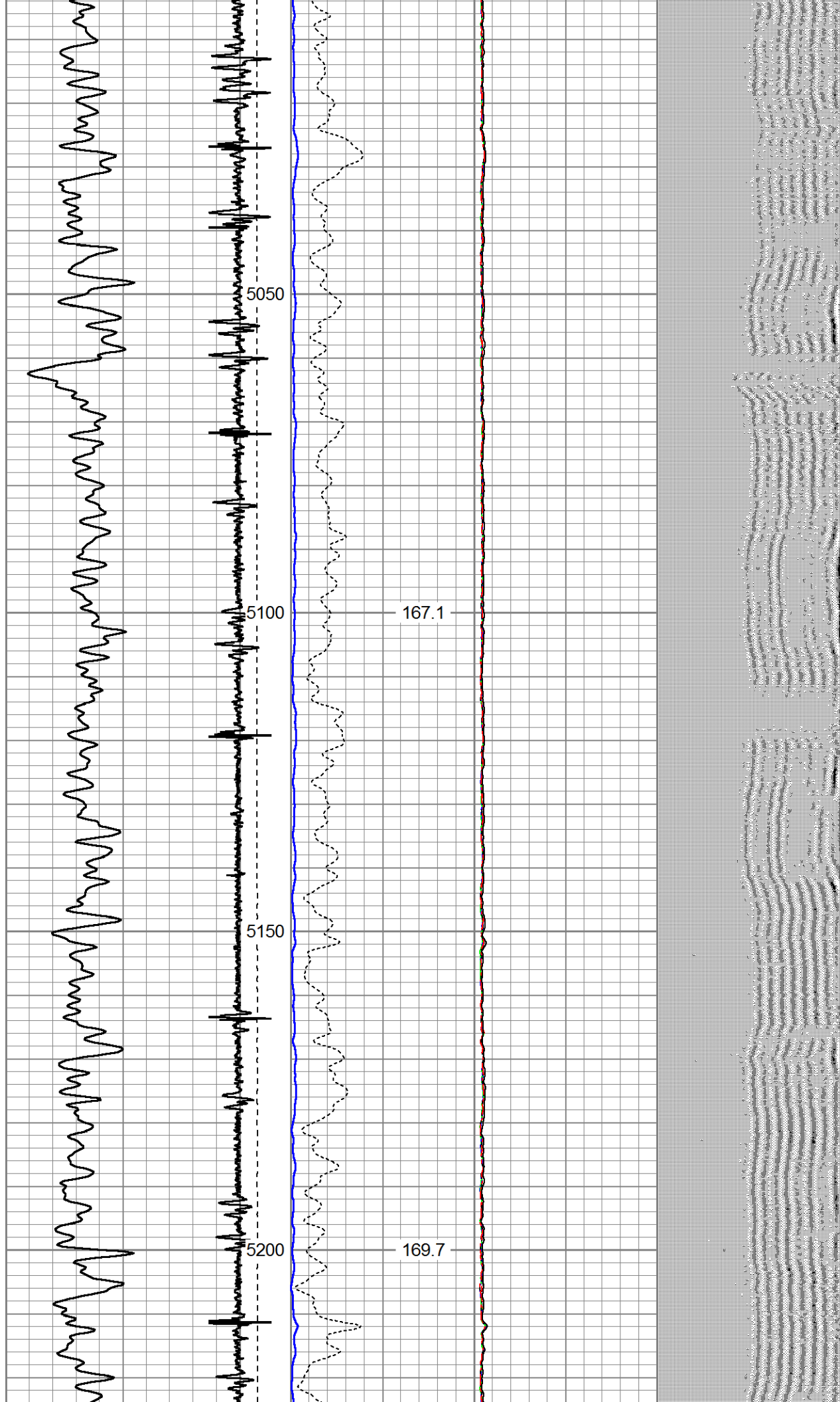



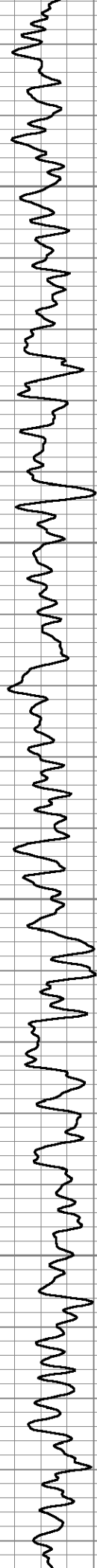












5250



5300

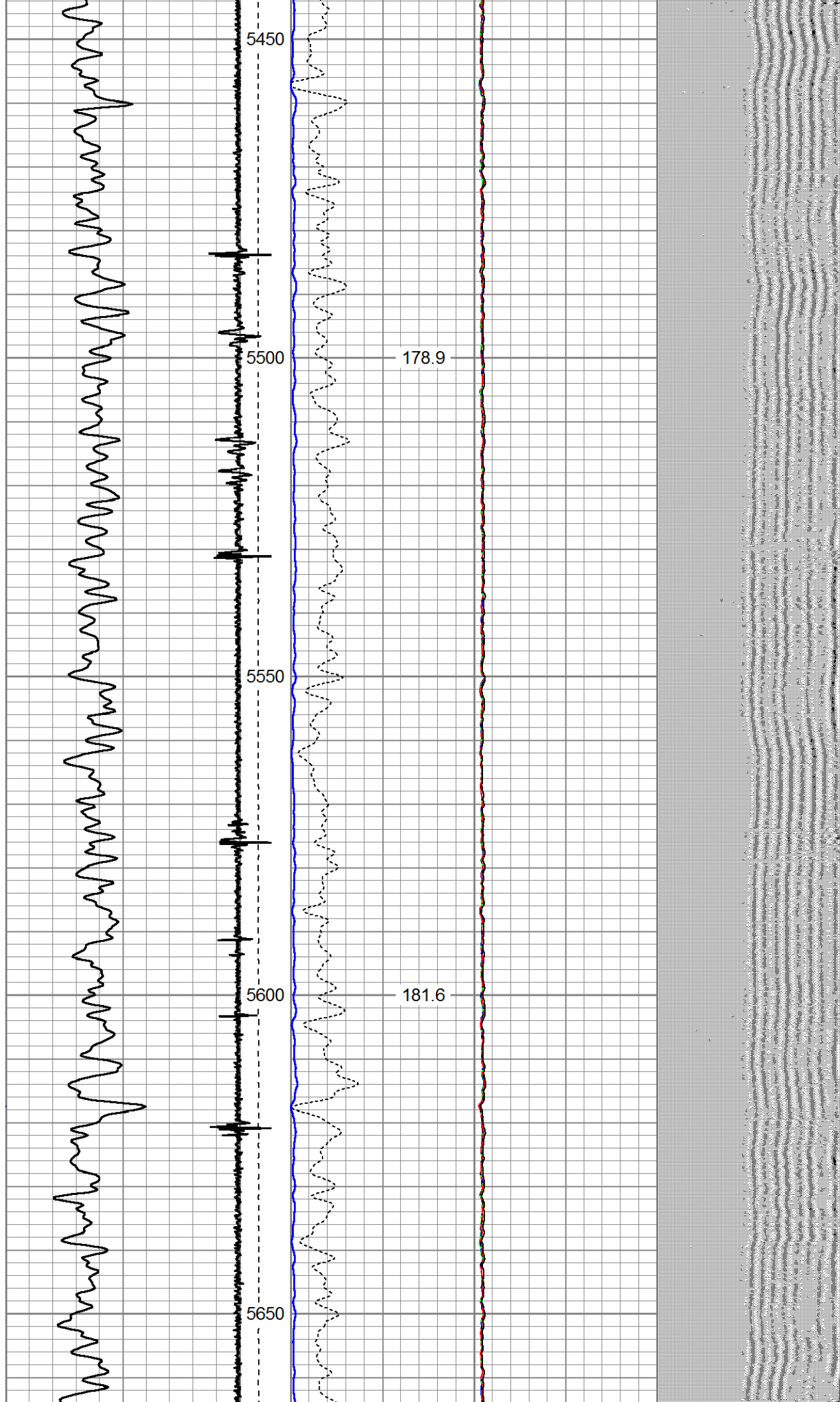
5350

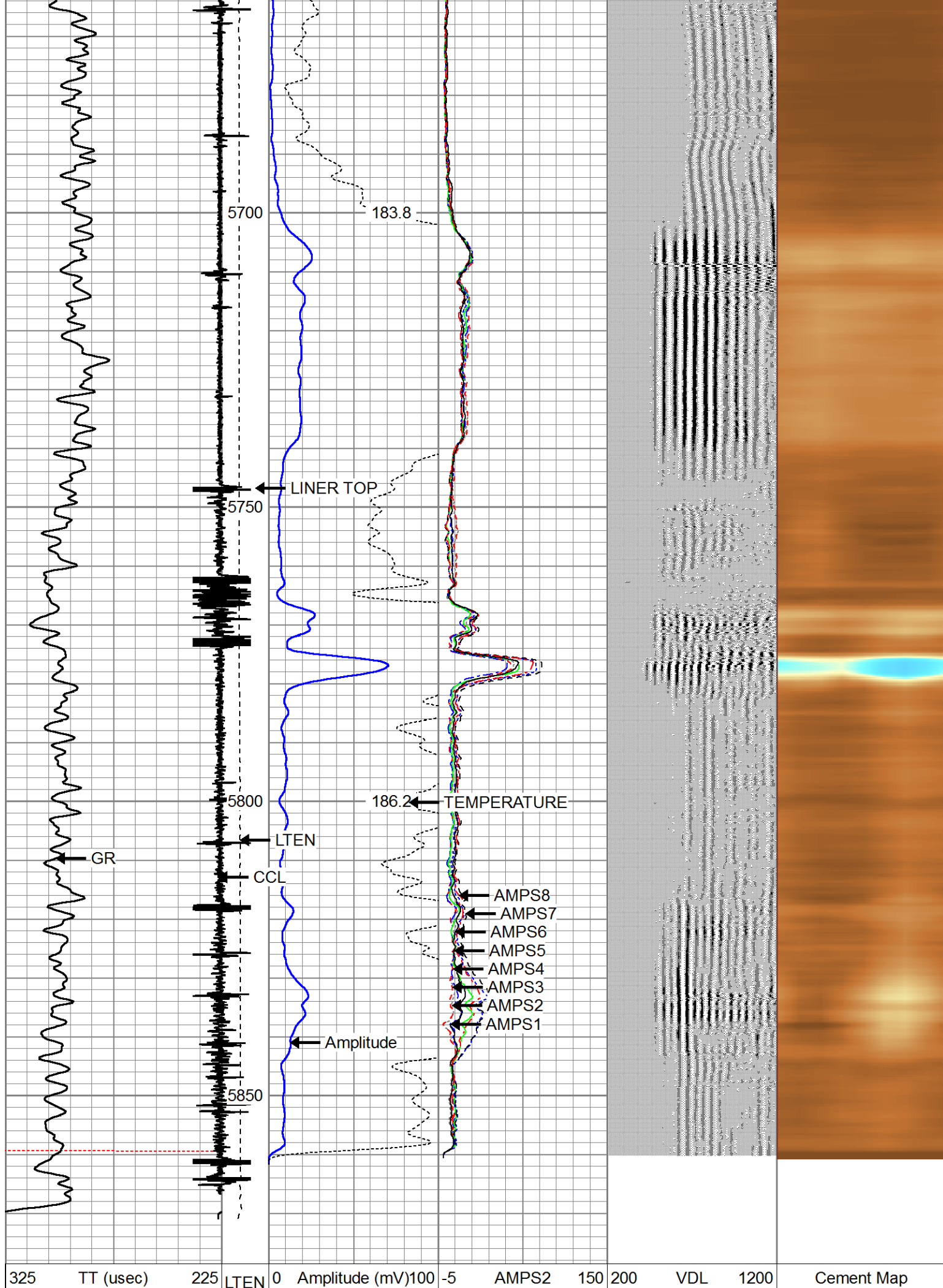
5400

172.7


175.9







0	GR (GAPI)	250	(lb)	Amplified Amplitude	-5	AMPS3	150
		CCL000	0	(mV)	10	-5	AMPS4 150
				TEMP	-5	AMPS5	150
				(degF)	-5	AMPS6	150
					-5	AMPS7	150
					-5	AMPS8	150
					-5	AMPS1	150



	Company	BILL BARRETT CORP.
	Well	ANSCHUTZ EQ FARMS 4-62-29-2532C
	Field	WATTENBERG
	County	WELD
	State	COLORADO