



RADIAL CEMENT BOND
GAMMA RAY
CCL

Company BILL BARRETT CORP.
Well ANSCHUTZ EQ FARMS 4-62-29-4148C
Field WATTENBERG
County WELD
State COLORADO

Company BILL BARRETT CORP.
Well ANSCHUTZ EQ FARMS 4-62-29-4148C
Field WATTENBERG
County WELD State COLORADO

Location: API # : 05-123-42727
SHL: 2128' FSL 306' FWL
SEC 28 TWP 4N RGE 62W
Permanent Datum GL Elevation 4644'
Log Measured From KB 20'
Drilling Measured From KB
Other Services
K.B. 4624'
D.F. 4623'
G.L. 4644'

Date 9-22-2017

Run Number ONE
Depth Driller 16346'
Depth Logger 5972'
Bottom Logged Interval 5972'
Top Log Interval SURFACE
Open Hole Size 8 3/4"
Type Fluid WATER
Density / Viscosity 1
Max. Recorded Temp. 188
Estimated Cement Top 386'
Time Well Ready NA
Time Logger on Bottom NA
Equipment Number W-062
Location WINDSOR, CO
Recorded By A. STEERMAN
Witnessed By J. DAMRON

Borehole Record
Run Number Bit From To Size Weight From To

Casing Record Size Wgt/Ft Top Bottom
Surface String
Prot. String
Production String
Liner

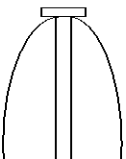
<<< Fold Here >>>

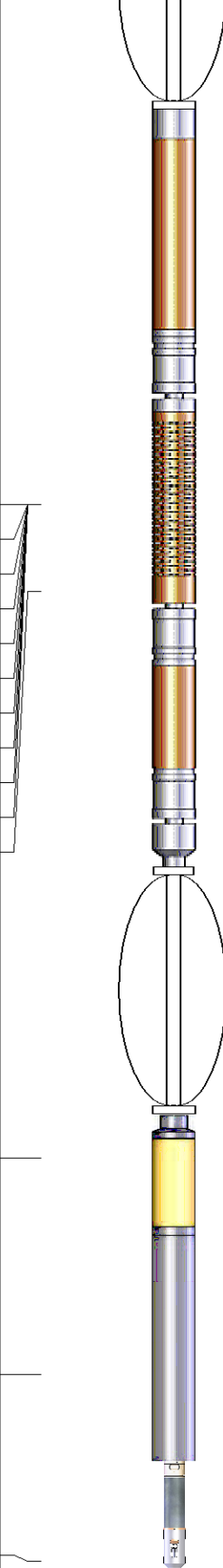
All interpretations are opinions based on inferences from electrical or other measurements and we cannot and do not guarantee the accuracy or correctness of any interpretation, and we shall not, except in the case of gross or willful negligence on our part, be liable or responsible for any loss, costs, damages, or expenses incurred or sustained by anyone resulting from any interpretation made by any of our officers, agents or employees. These interpretations are also subject to our general terms and conditions set out in our current Price Schedule.

Comments

RAN CBL TO VERIFY CEMENT BOND
CORRELATED TO LINER TOP @ 5845"
SHIFTED UP HOLE 3'

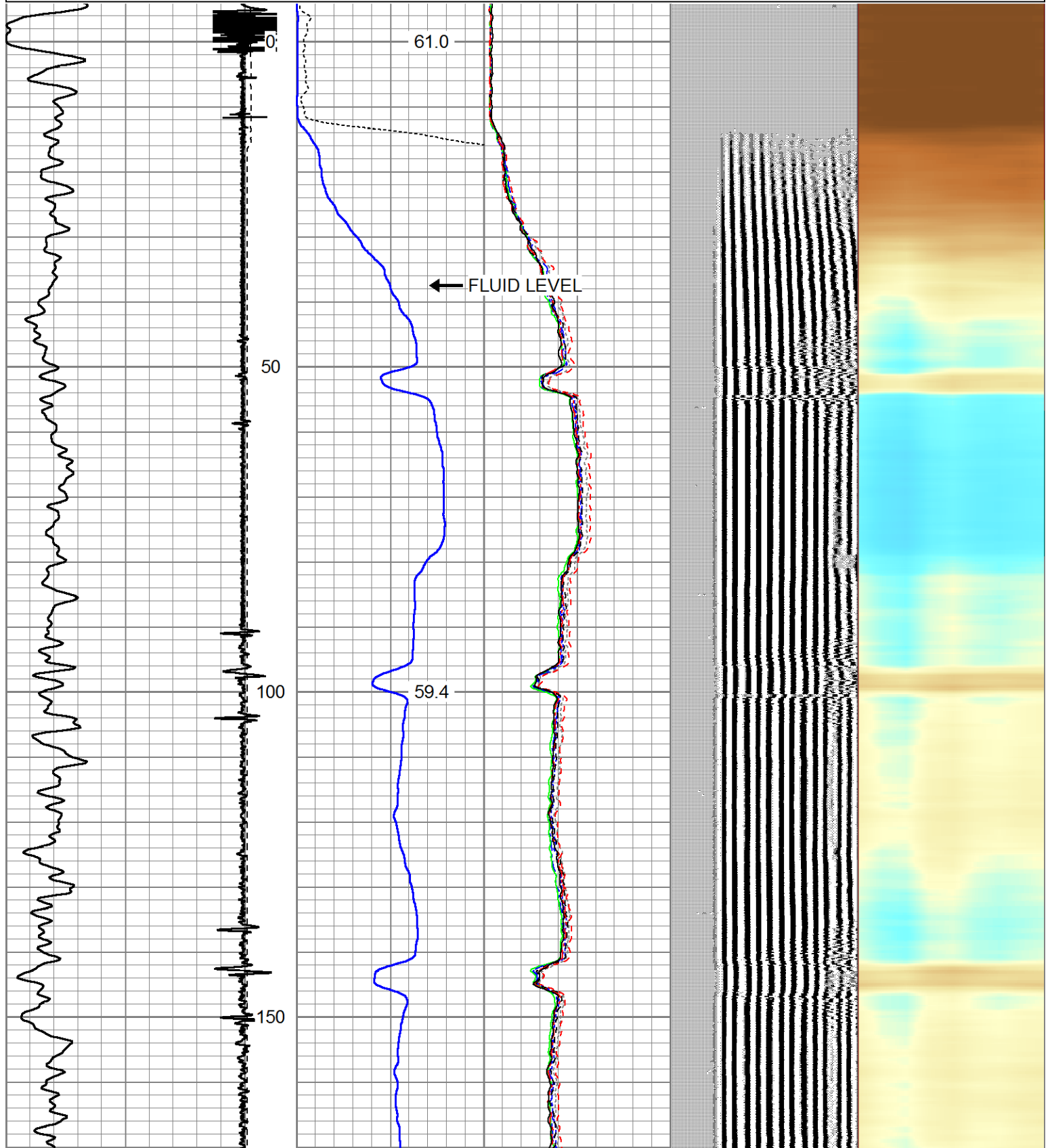
THANK YOU FOR USING CUTTERS WIRELINE

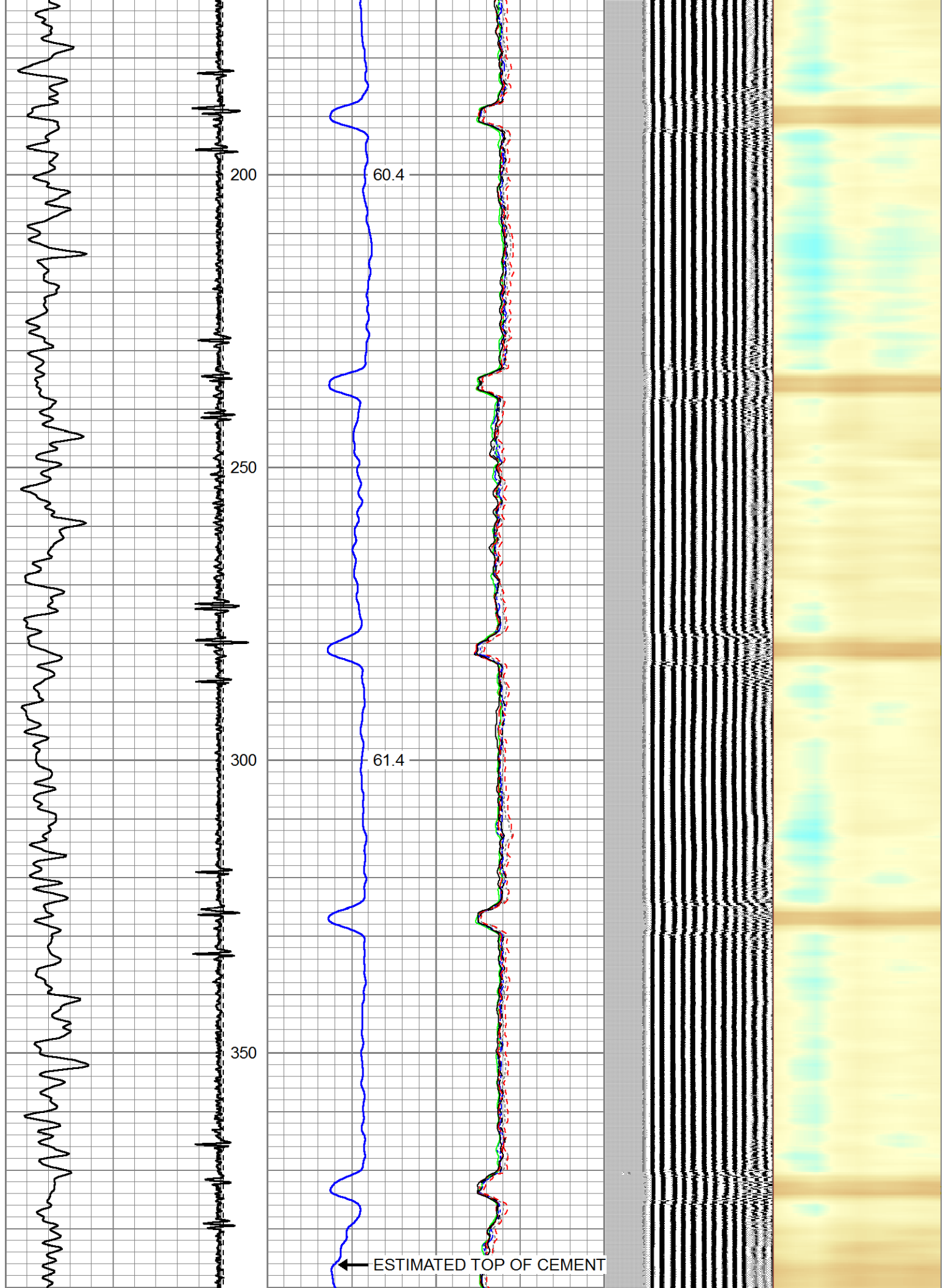
Sensor	Offset (ft)	Schematic	Description	Len (ft)	OD (in)	Wt (lb)
			Probe	2.88	2.75	20.00

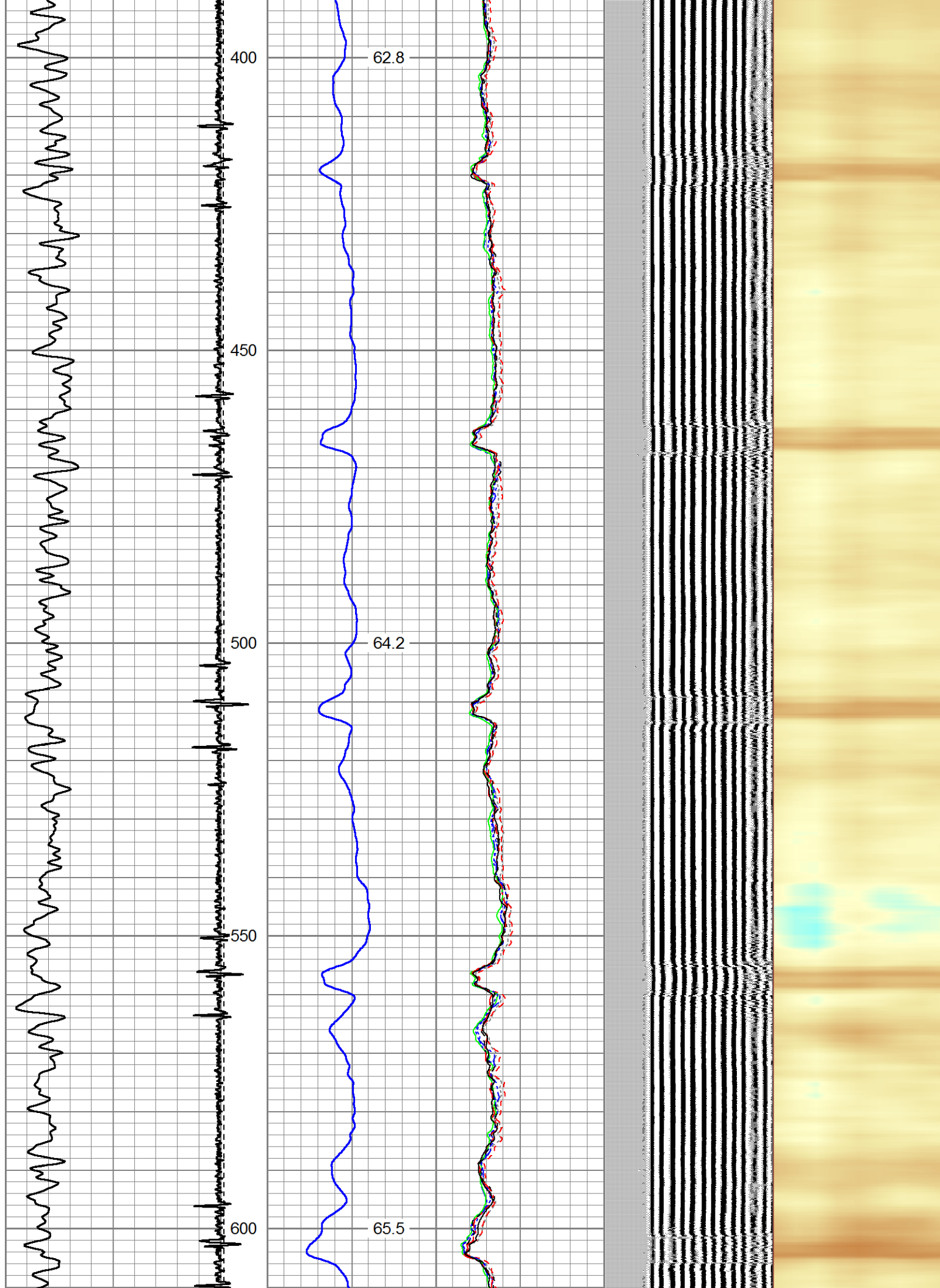
			Probe 2 3/4 Centralizer			
WVF3FT	12.31		RBT-Probe (060112_55) Probe 2.75" Radii Bond Tool	8.75	2.75	90.00
WVFCAL	12.31					
WVFS1	12.31					
WVFS2	12.31					
WVFS3	12.31					
WVFS4	12.31					
WVFS5	12.31					
WVFS6	12.31					
WVFS7	12.31					
WVFS8	12.31					
WVF5FT	11.31					
			Probe Probe 2 3/4 Centralizer	2.88	2.75	20.00
CCL	4.75					
			GR-Probe (060109) Probe 2.75" 4 Channel Pulse	4.00	2.75	30.00
GR	2.25					
			TEMP-1.375TEMP (060110) Temperature Tool	1.25	1.38	30.00
TEMP	0.08					
Dataset: anschutz eq farms 4-62-29-4148c.db: field/well/run1/pass12 Total Length: 19.75 ft Total Weight: 190.00 lb O.D. 2.75 in						

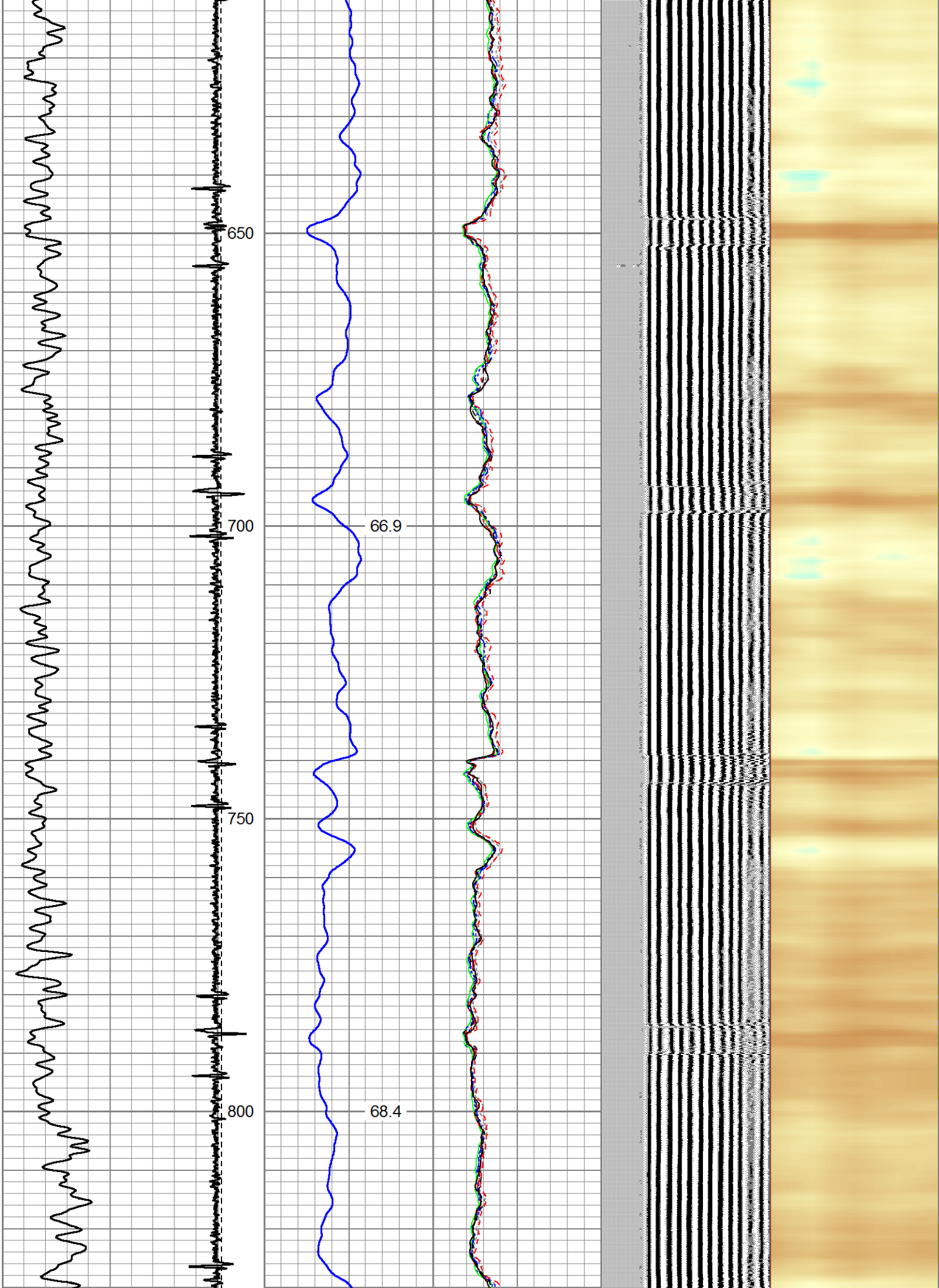
Database File: anschutz eq farms 4-62-29-4148c.db
 Dataset Pathname: pass12
 Presentation Format: rbl55
 Dataset Creation: Fri Sep 22 20:30:11 2017 by Log 7.0 B1
 Charted by: Depth in Feet scaled 1:240

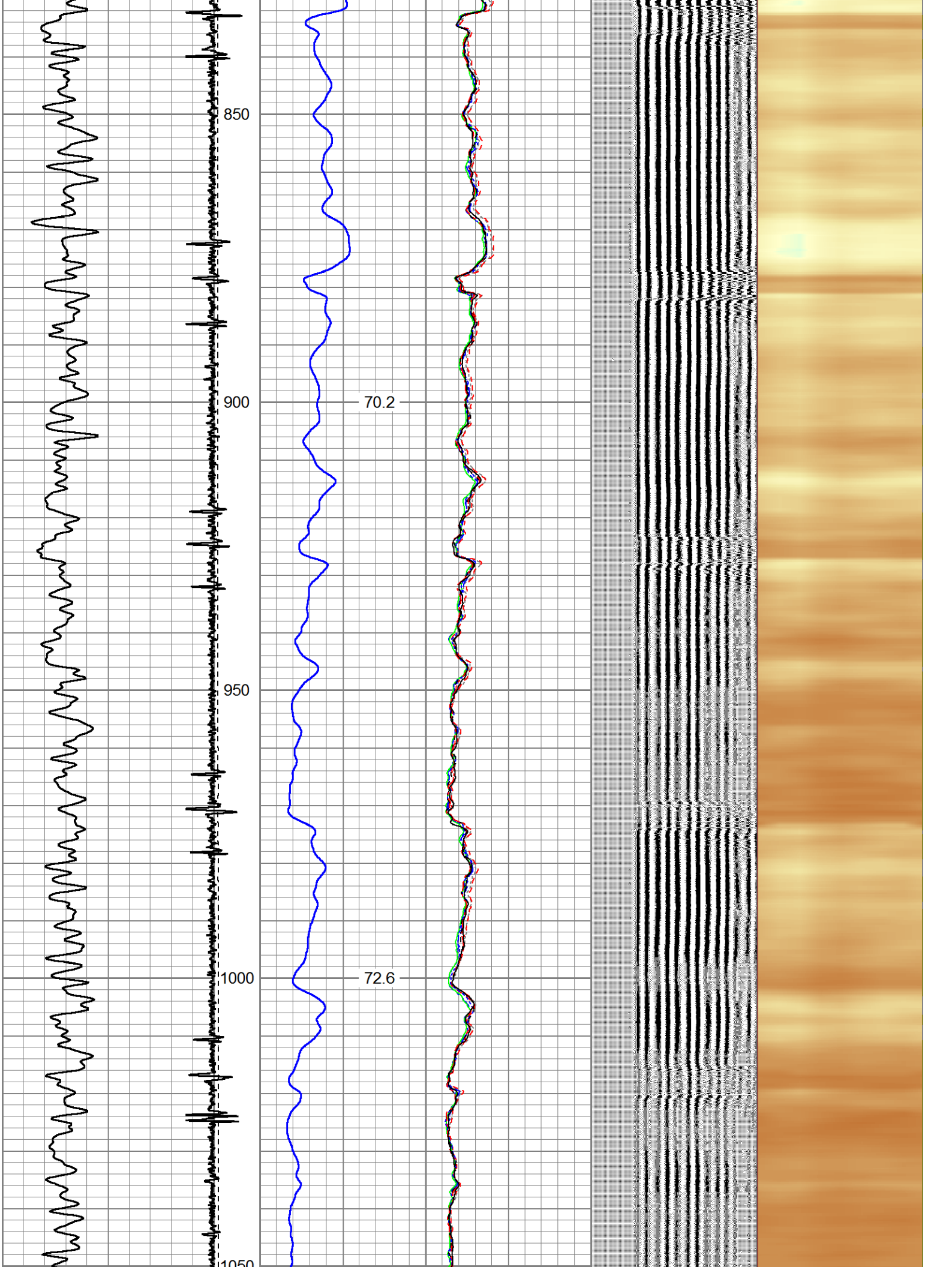
Charted by:		Depth in Feet scaled 1.240											
325	TT (usec)	225	LTEN	0	Amplitude (mV)	100	-5	AMPS2	150	200	VDL	1200	Cement Map
0	GR (GAPI)	250	(lb)	0	Amplified Amplitude		-5	AMPS3	150				
			CCL000	0	(mV)	10	-5	AMPS4	150				
					TEMP		-5	AMPS5	150				
					(degF)		-5	AMPS6	150				
							-5	AMPS7	150				
							-5	AMPS8	150				
							-5	AMPS1	150				

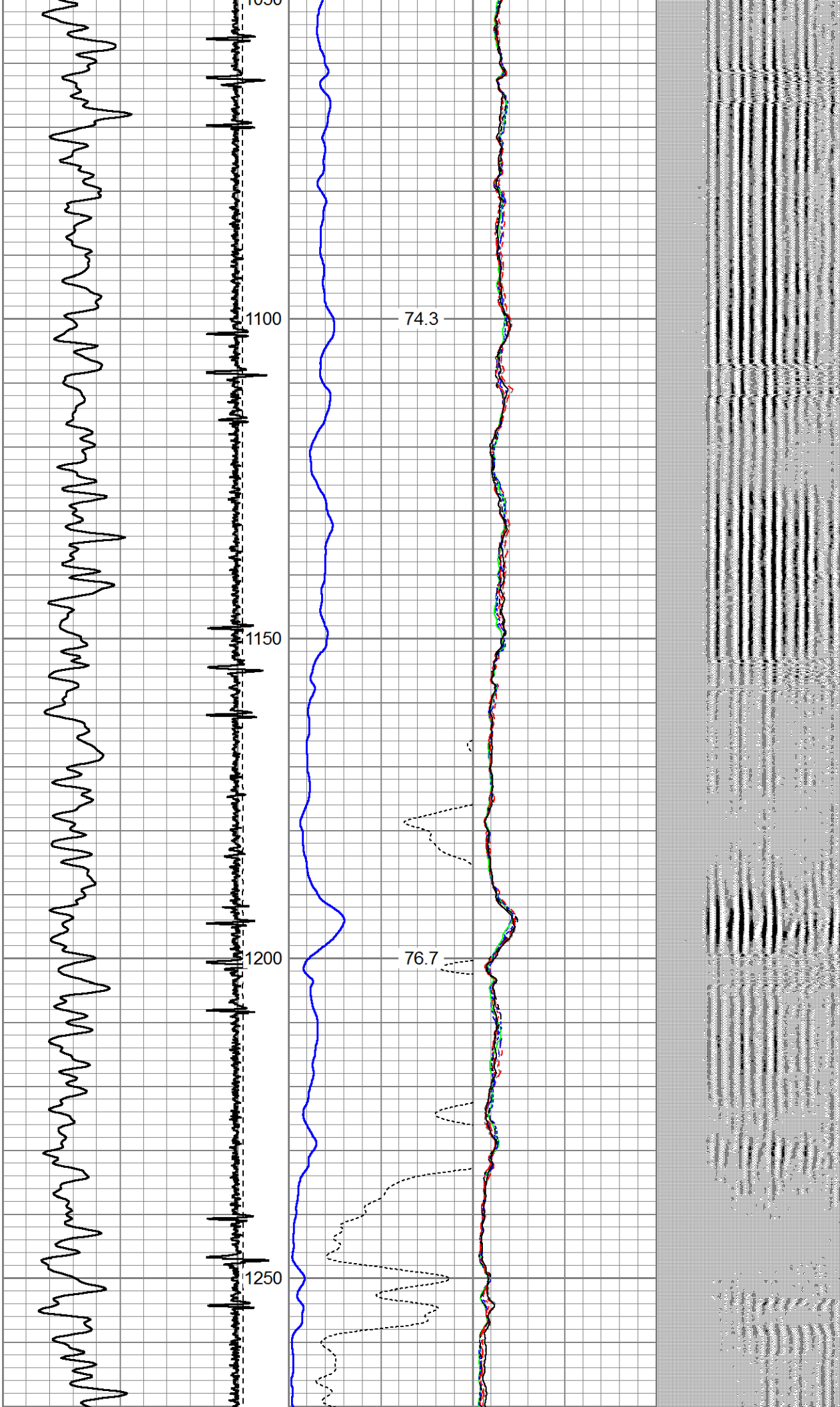


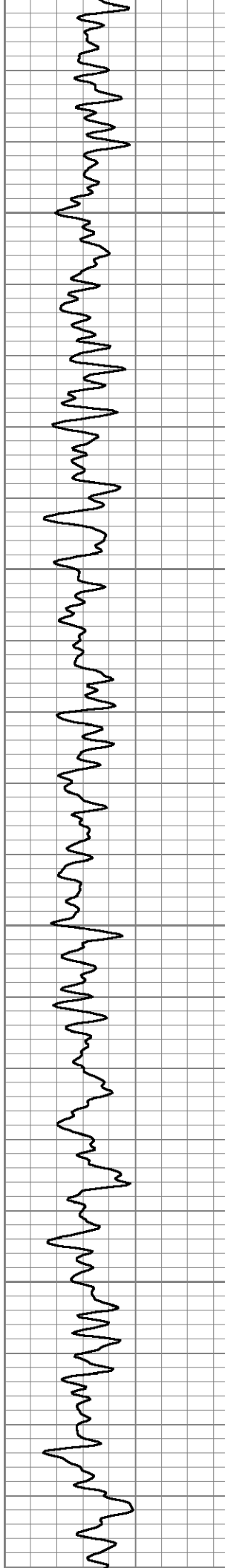
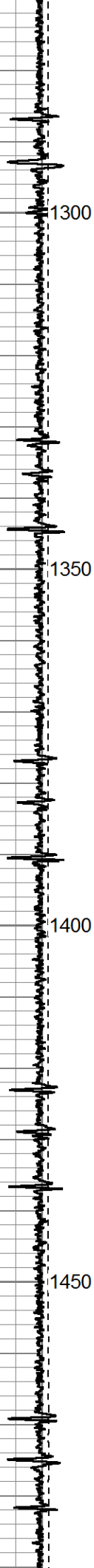
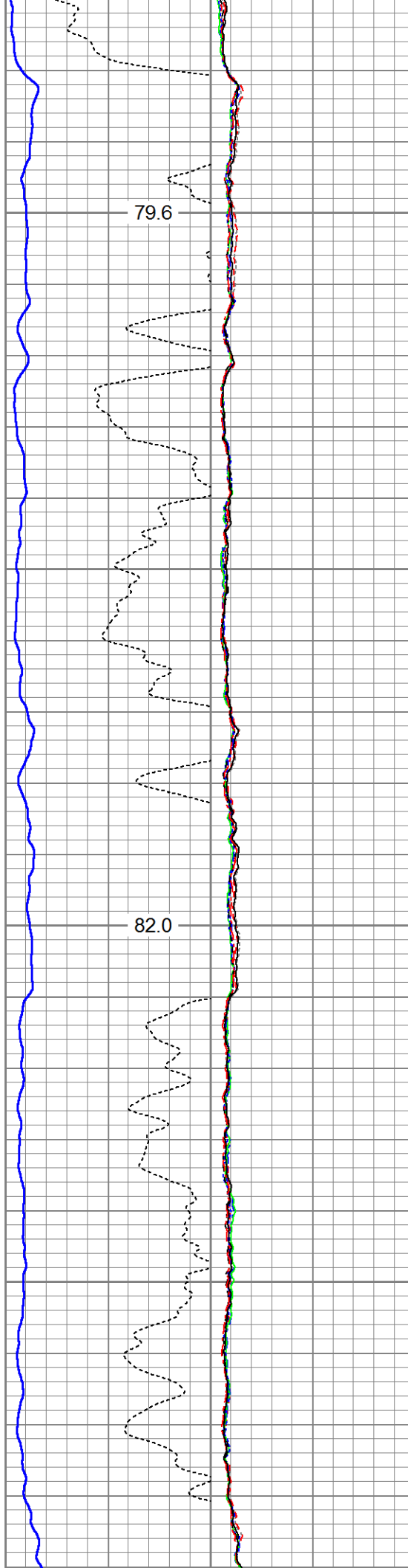
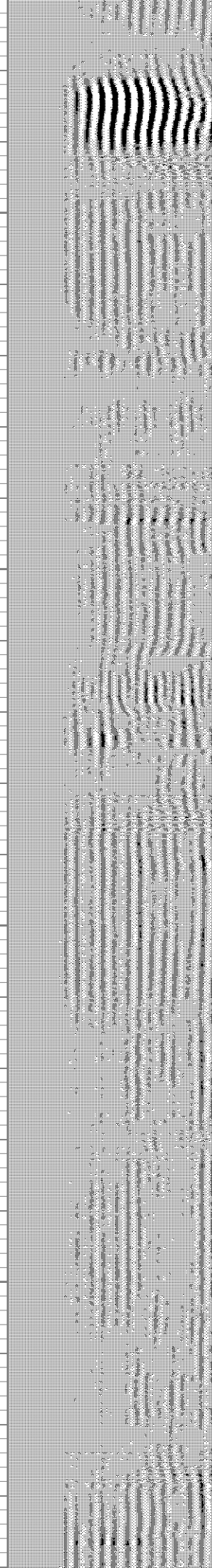


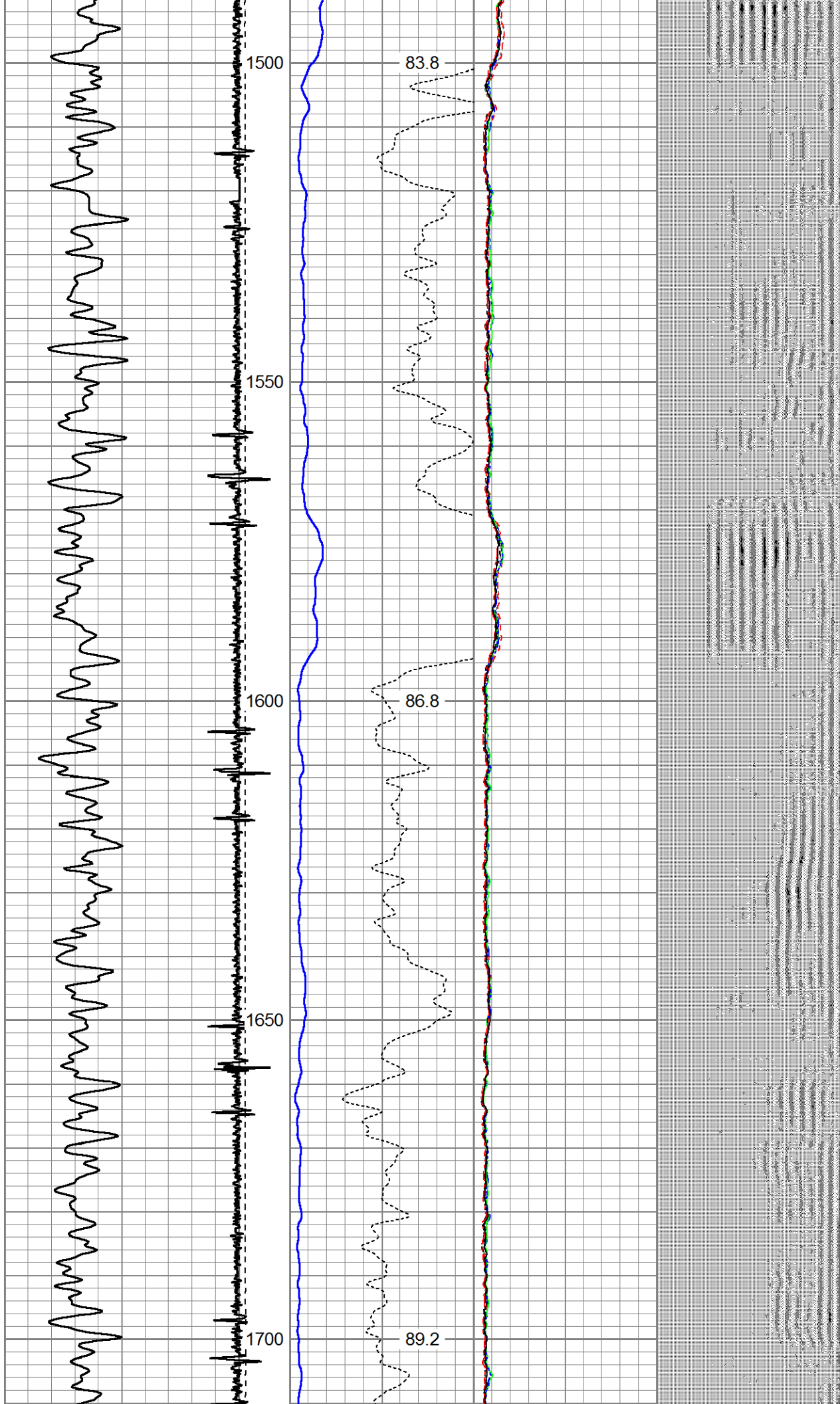




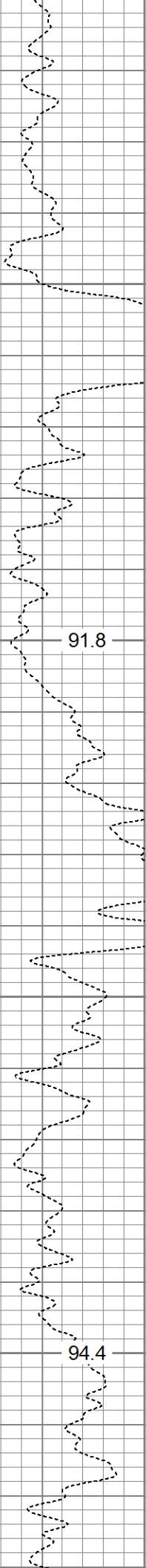
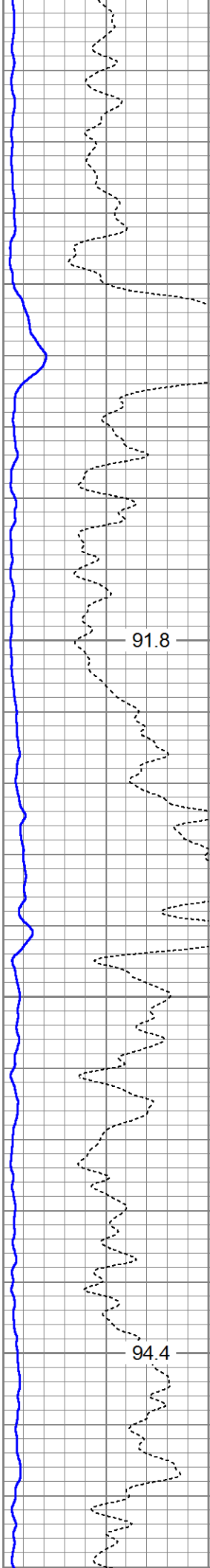

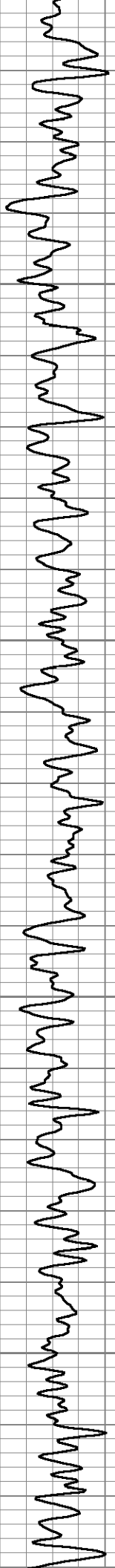



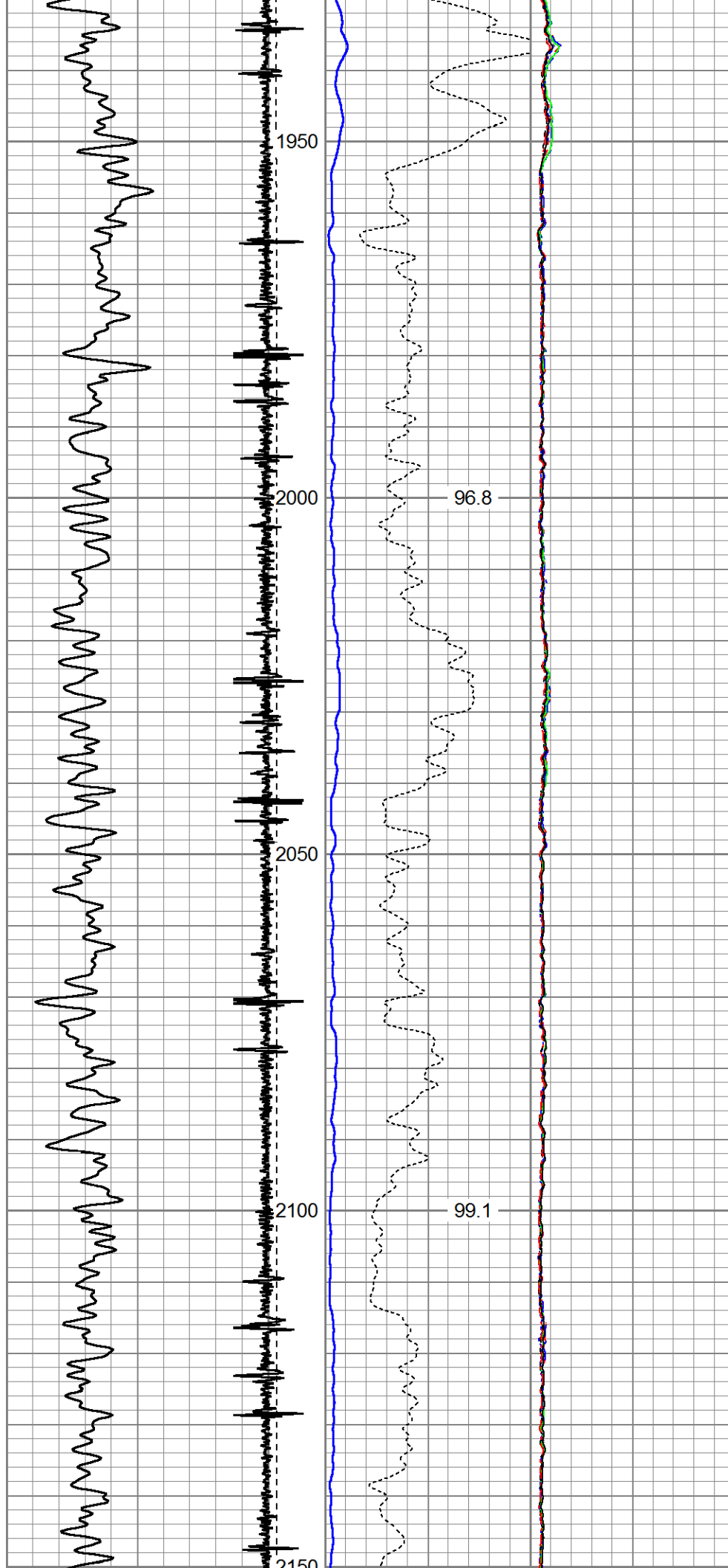



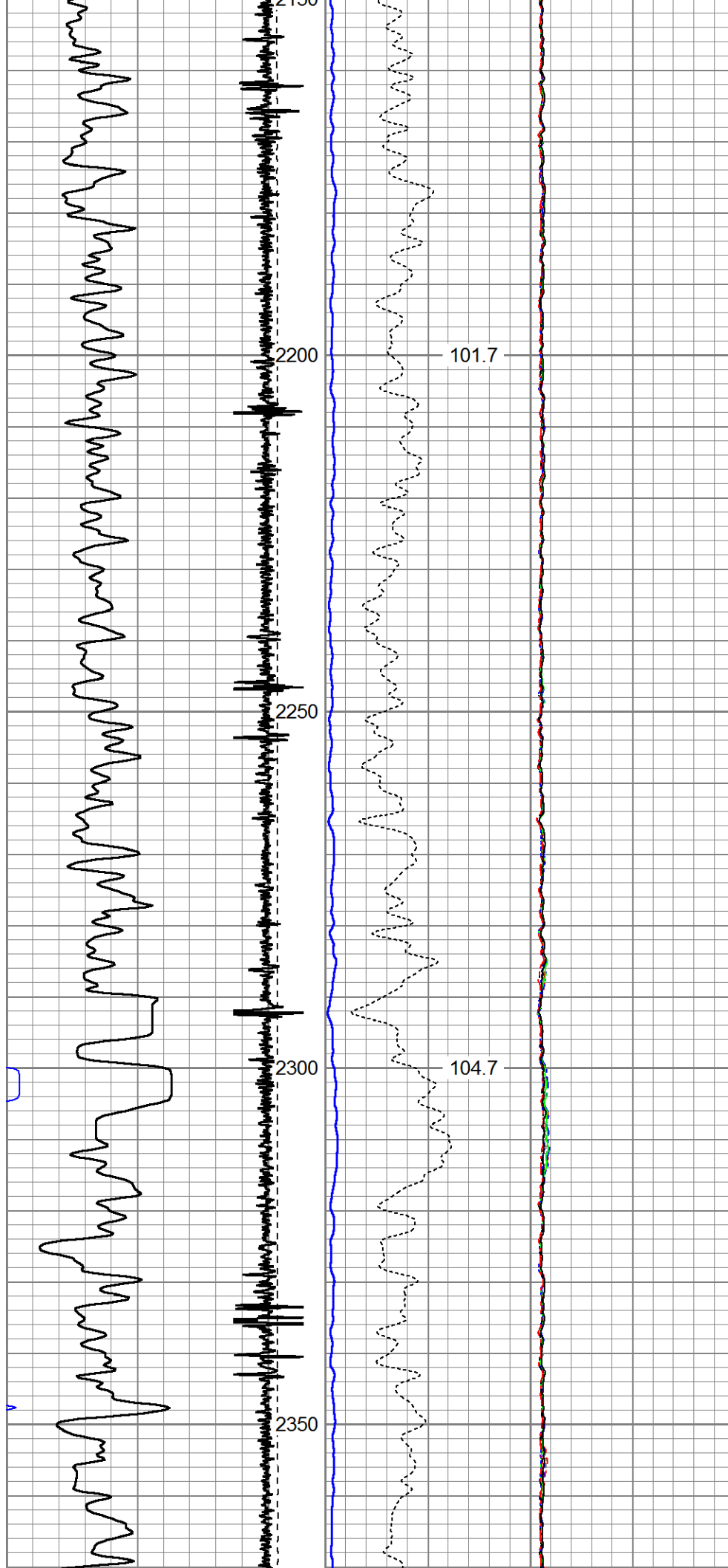



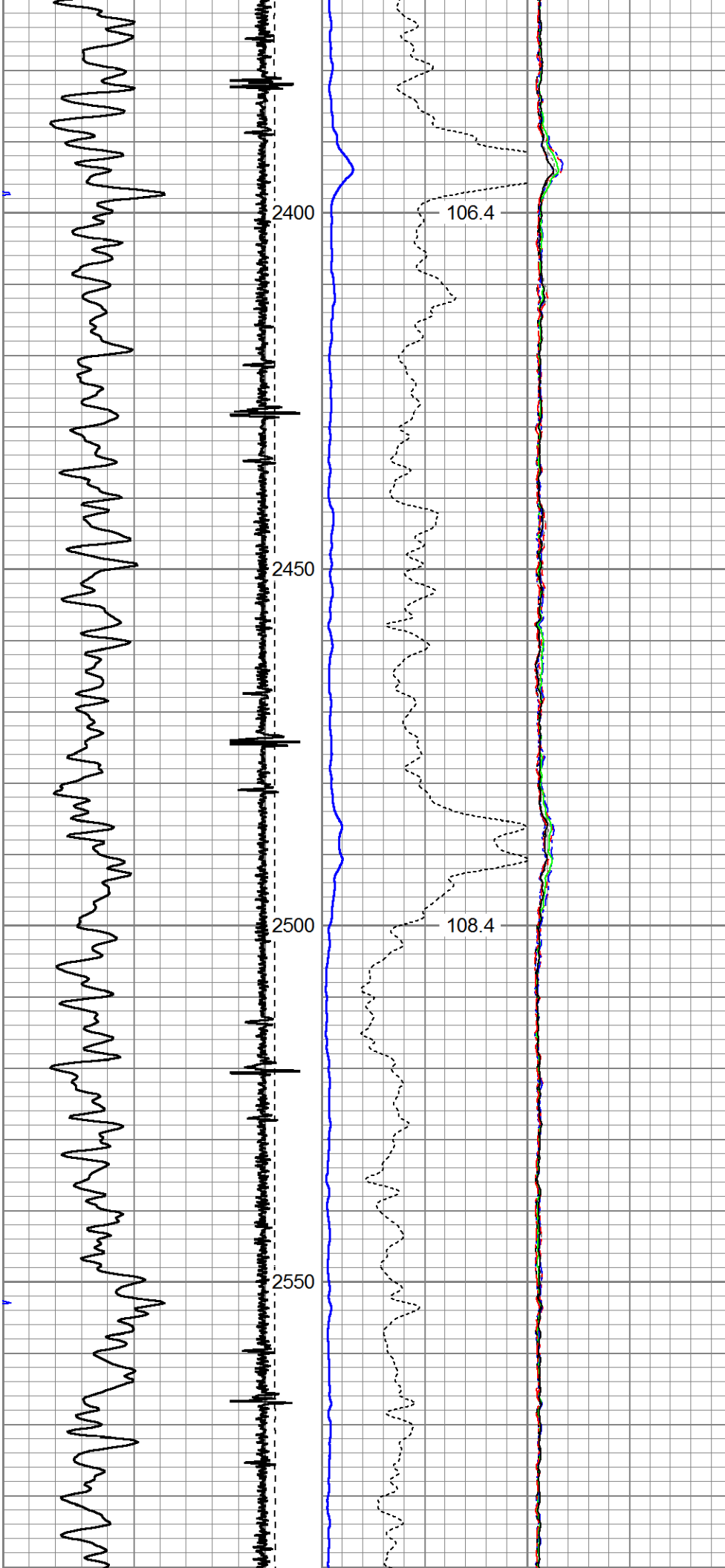


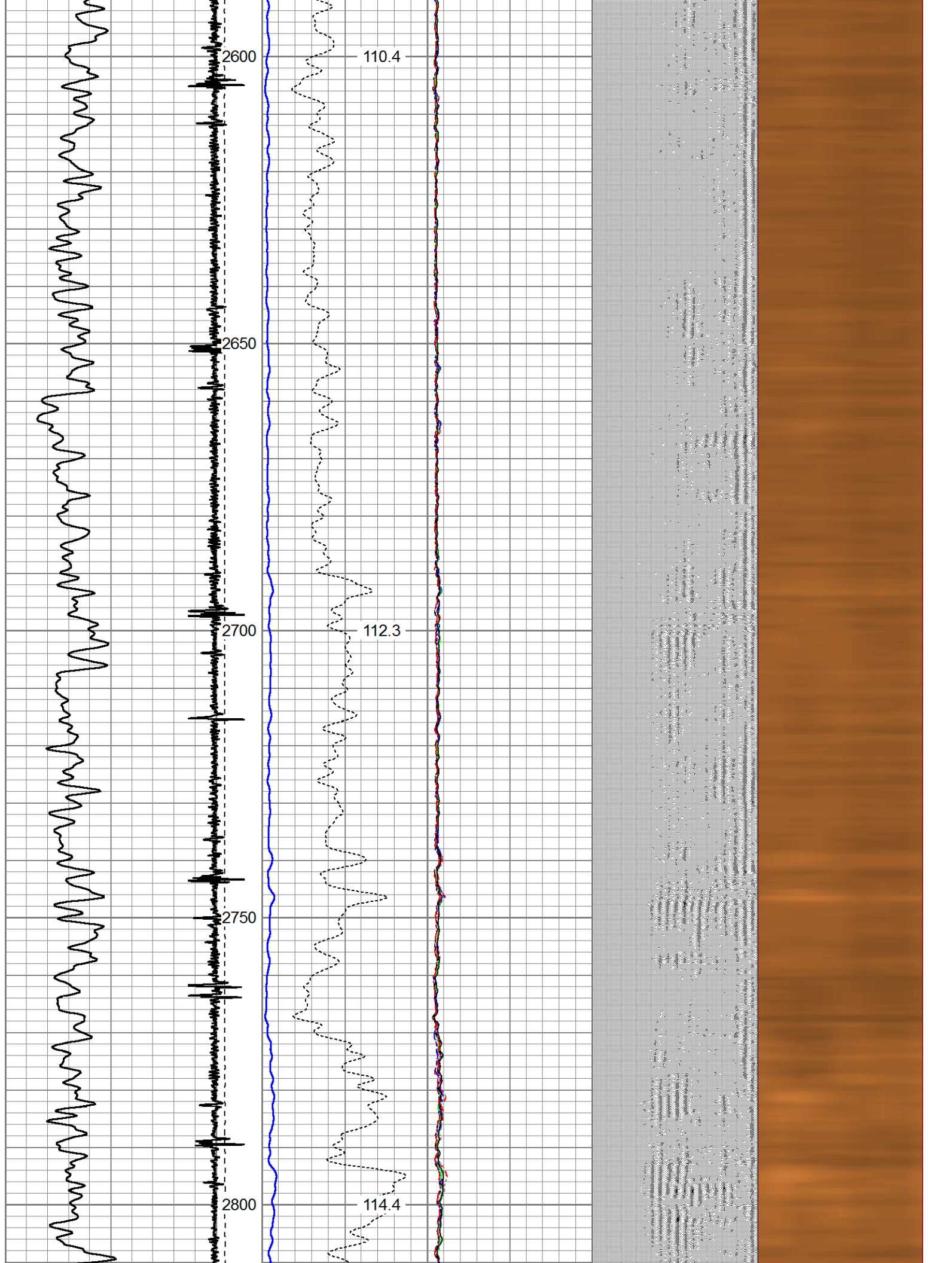


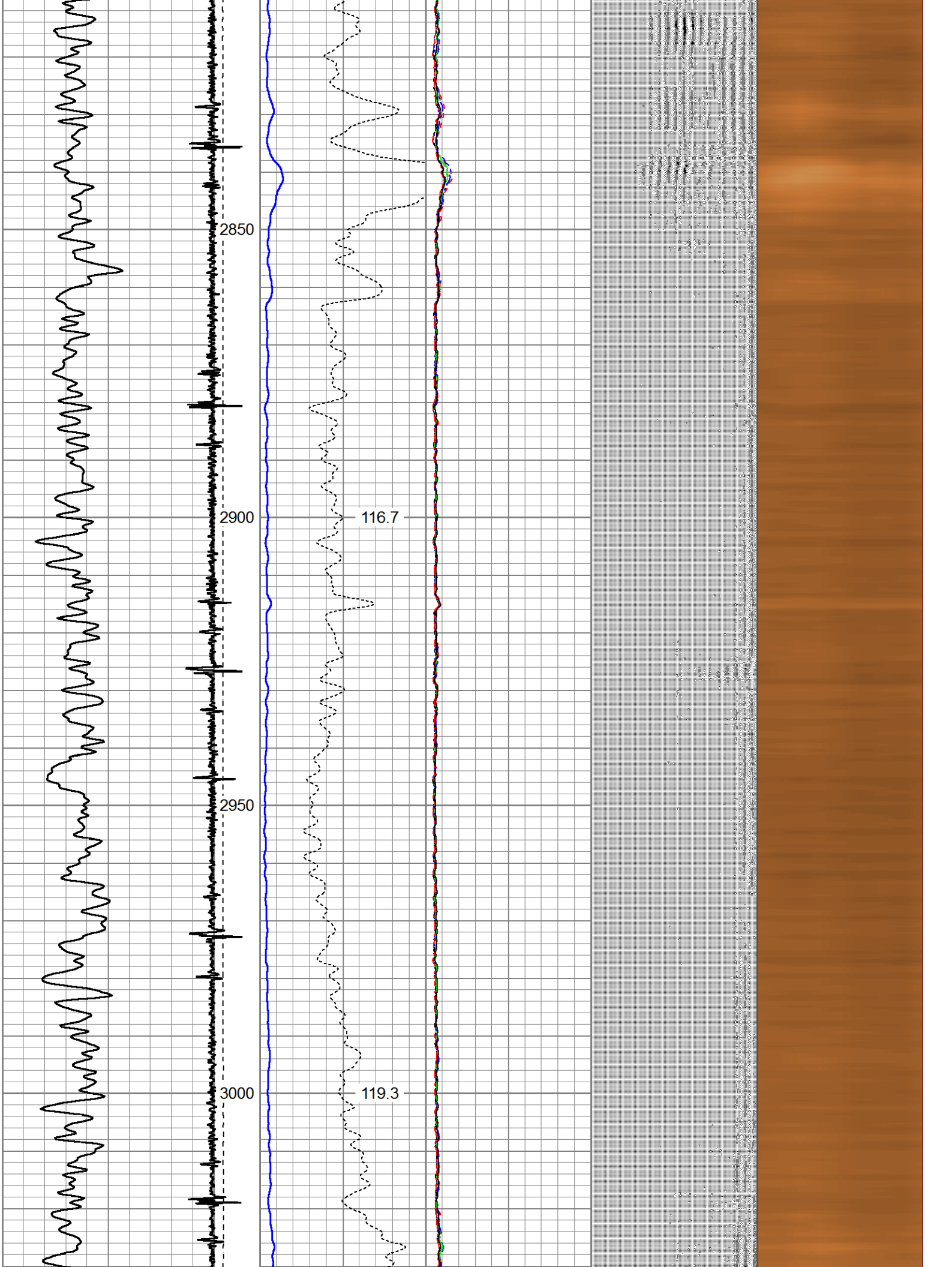


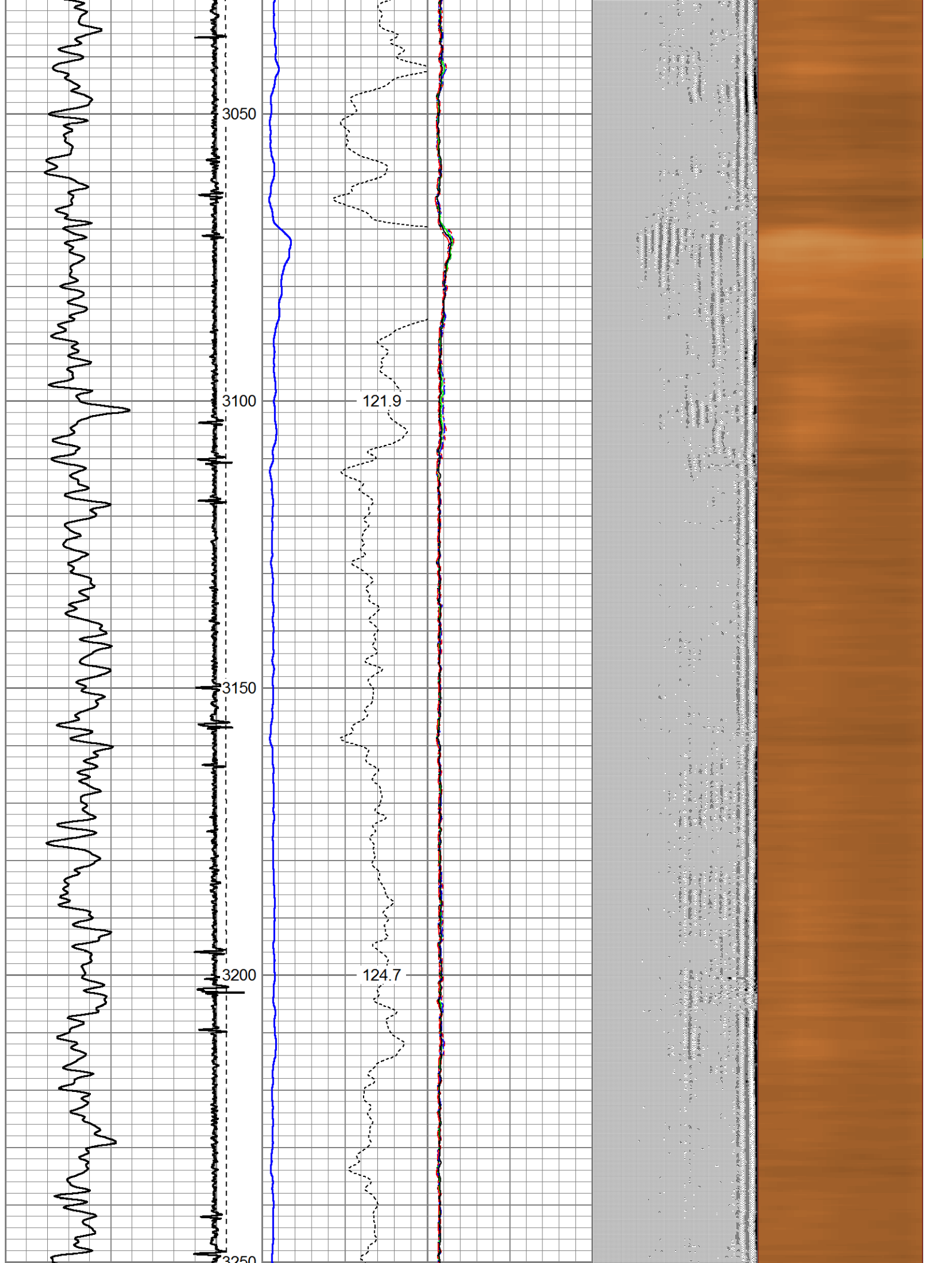


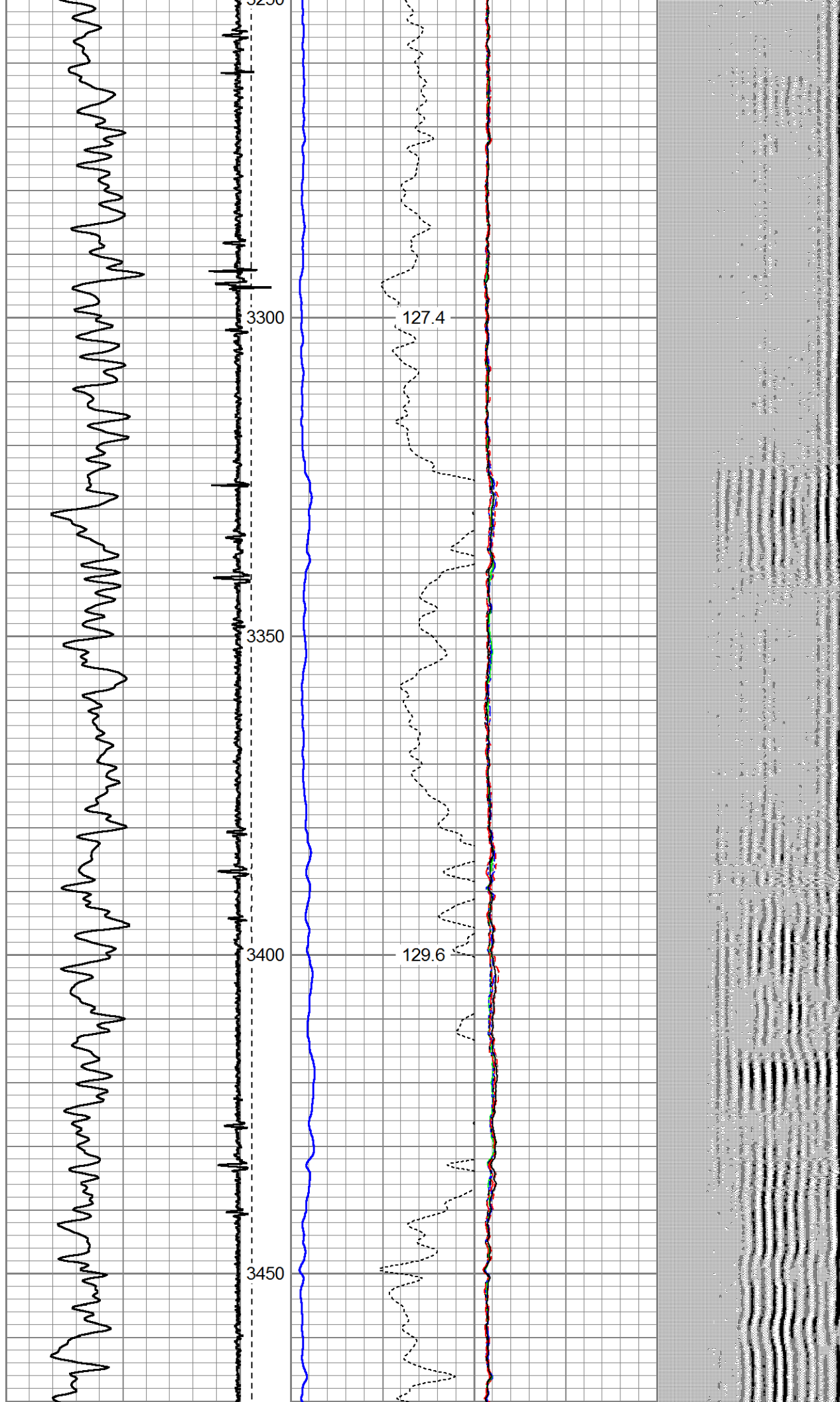


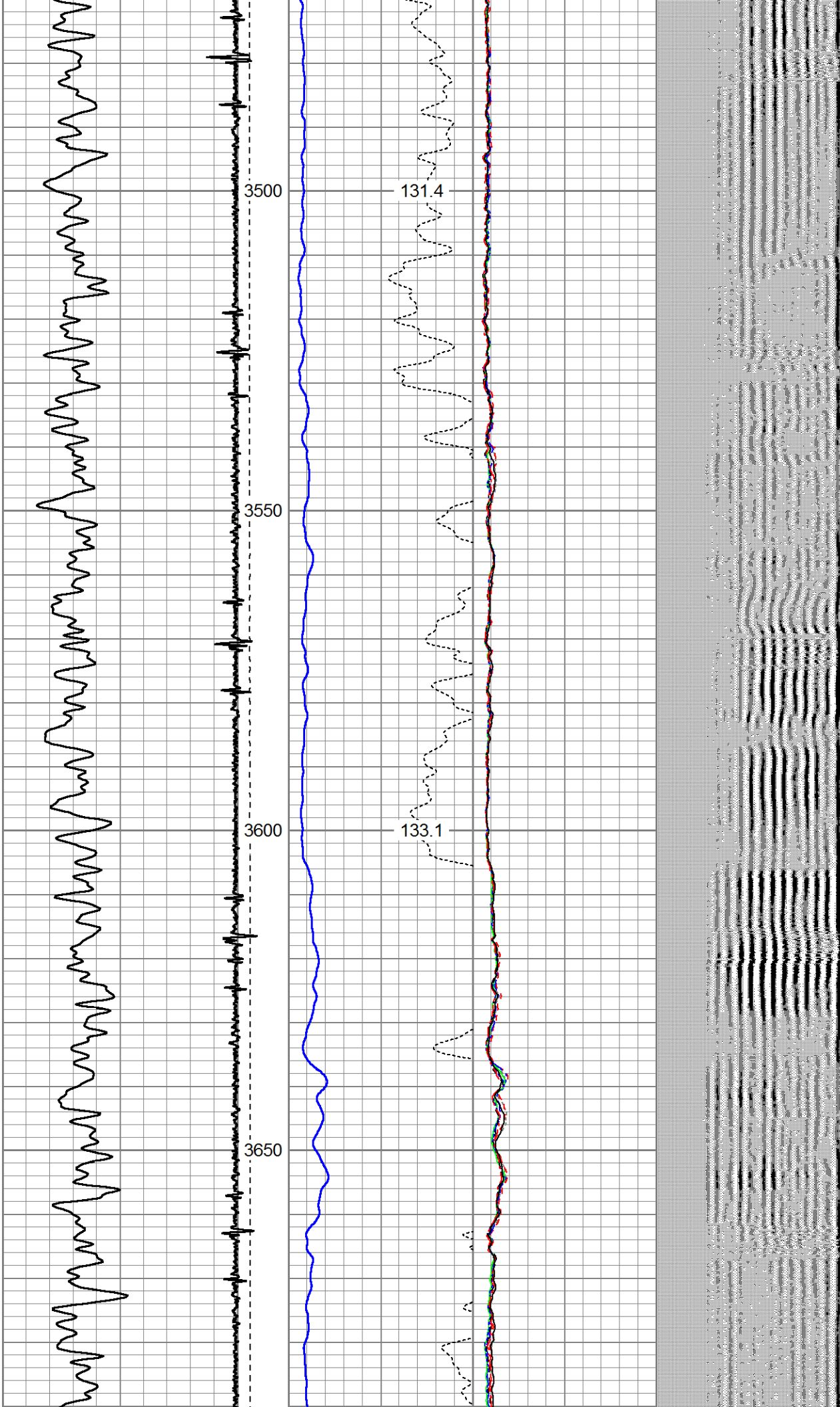


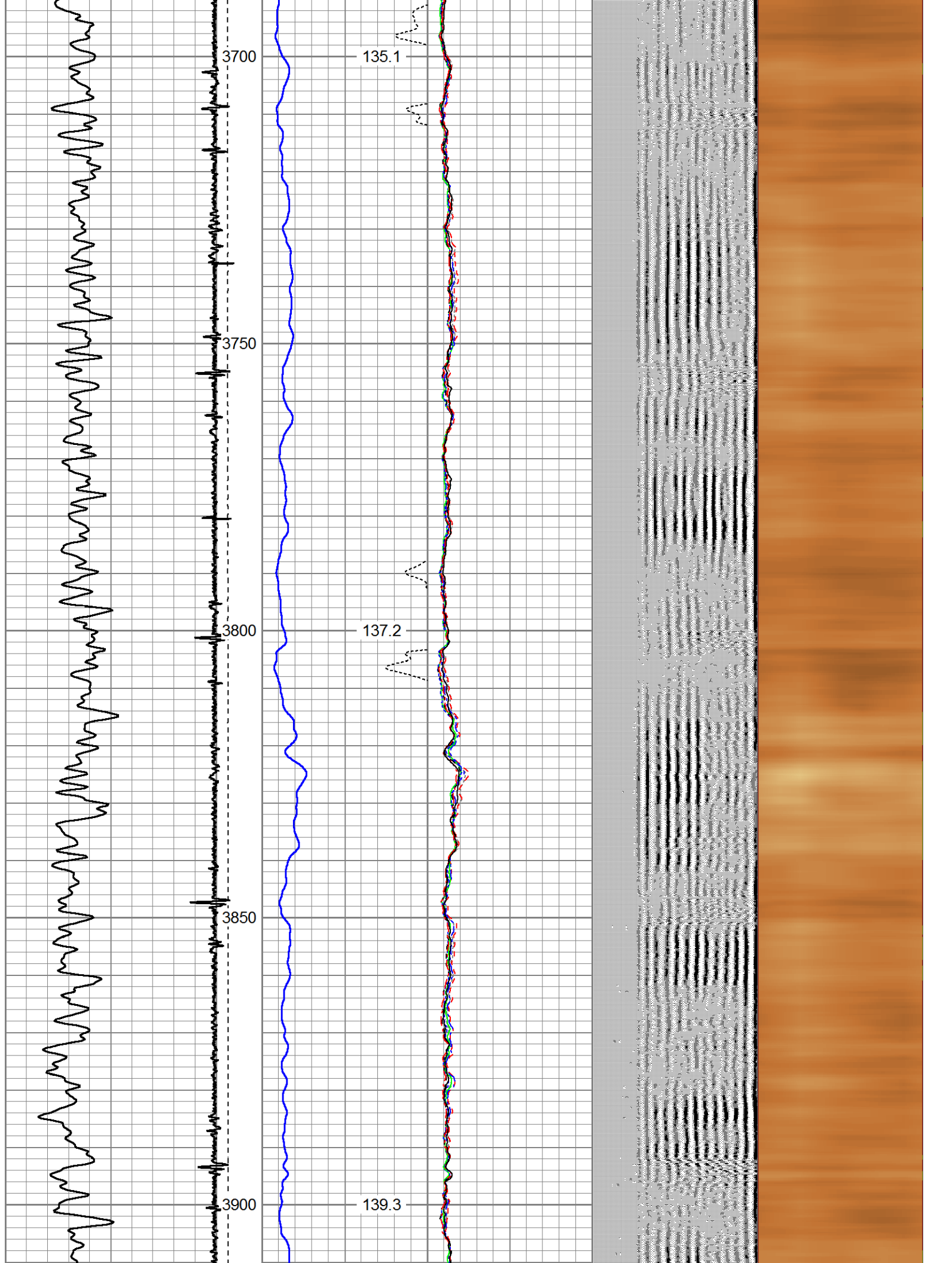


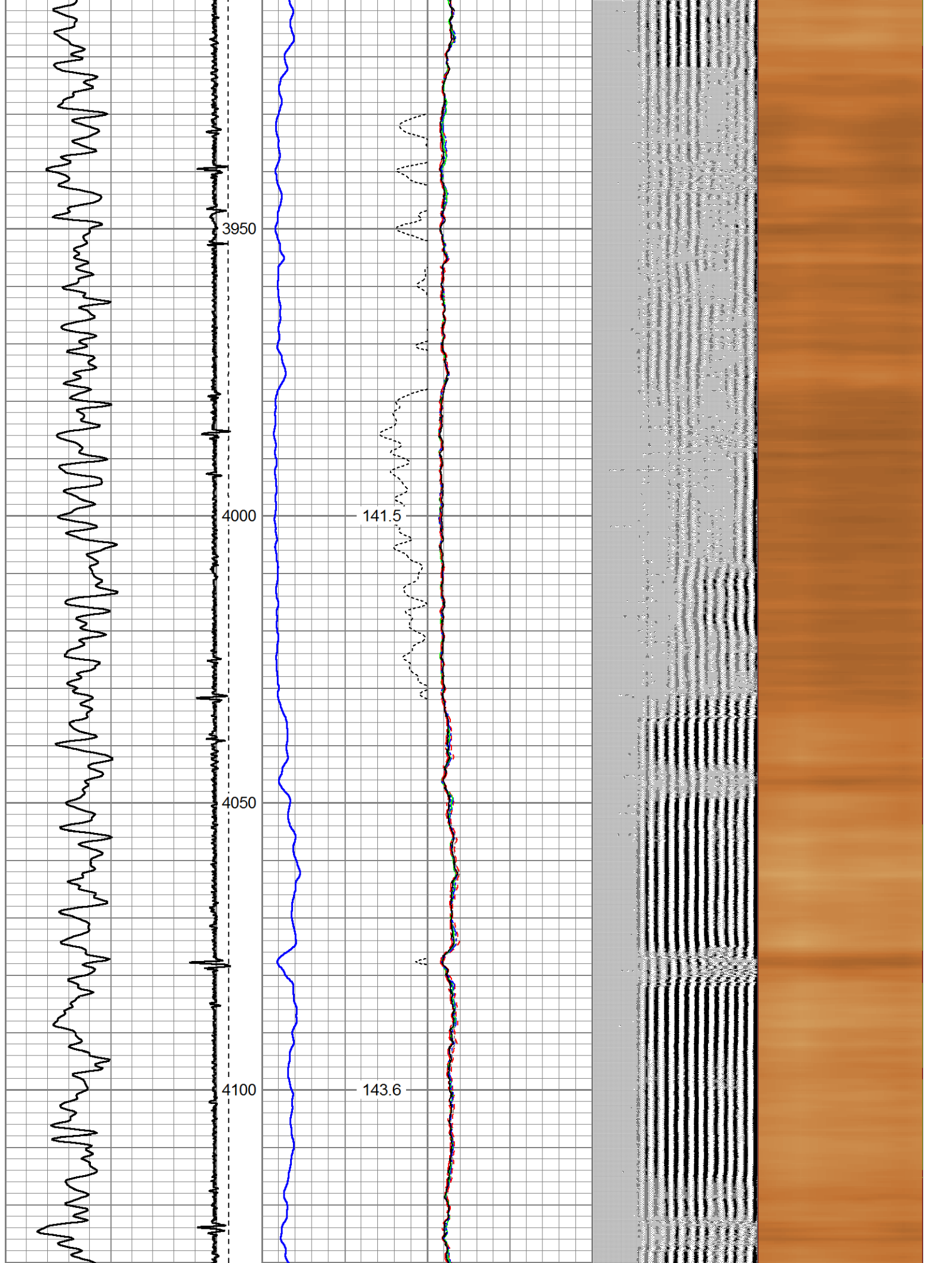


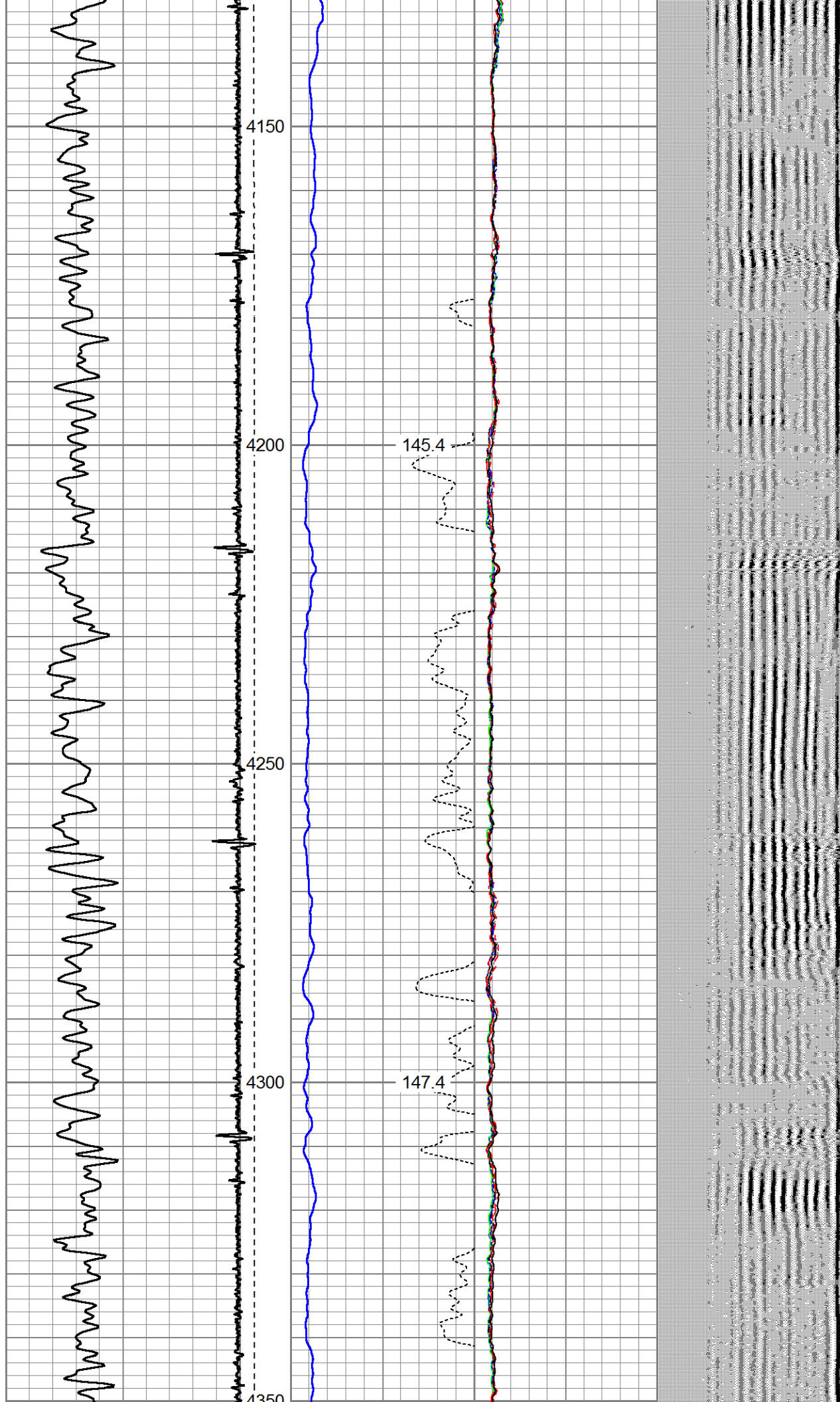


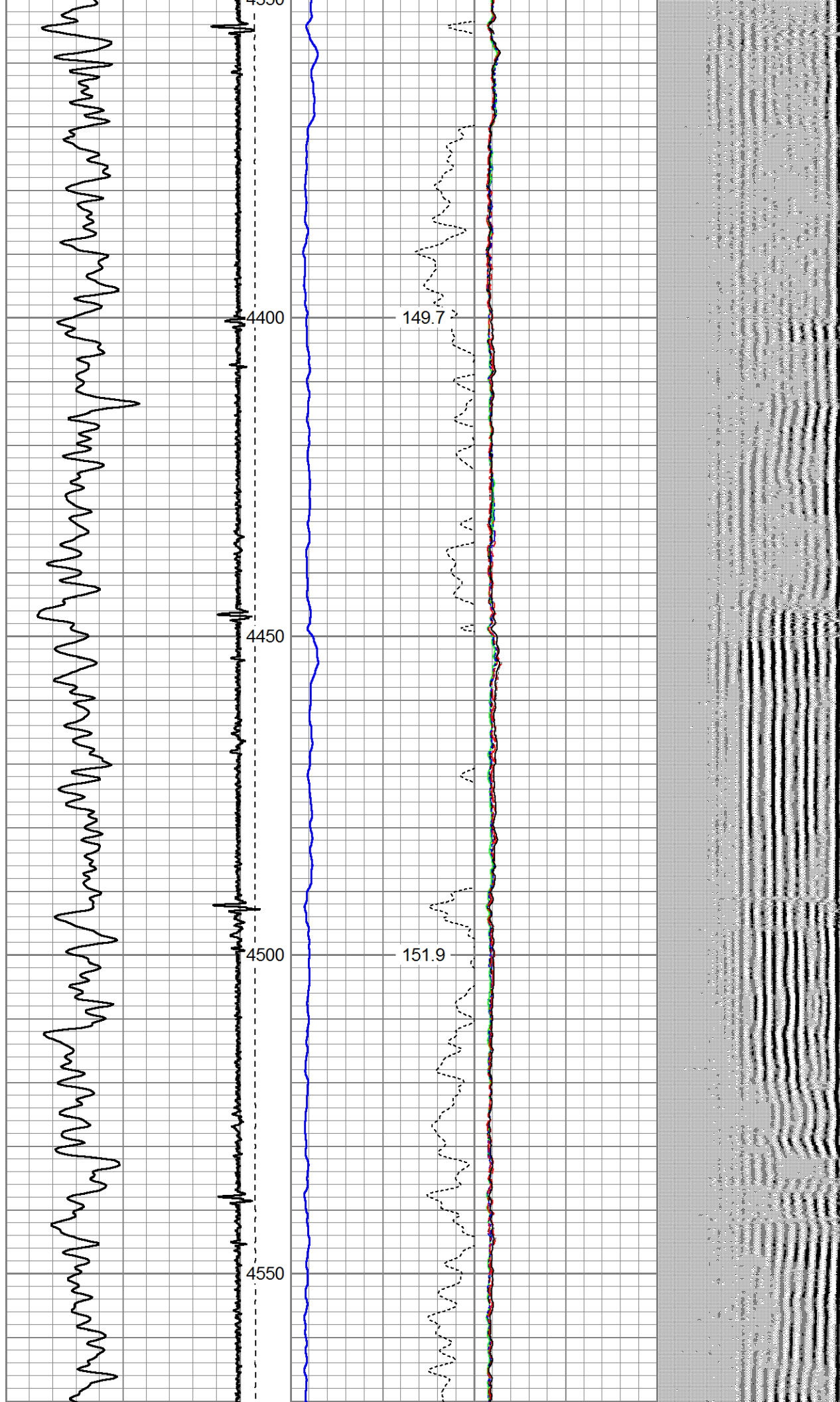


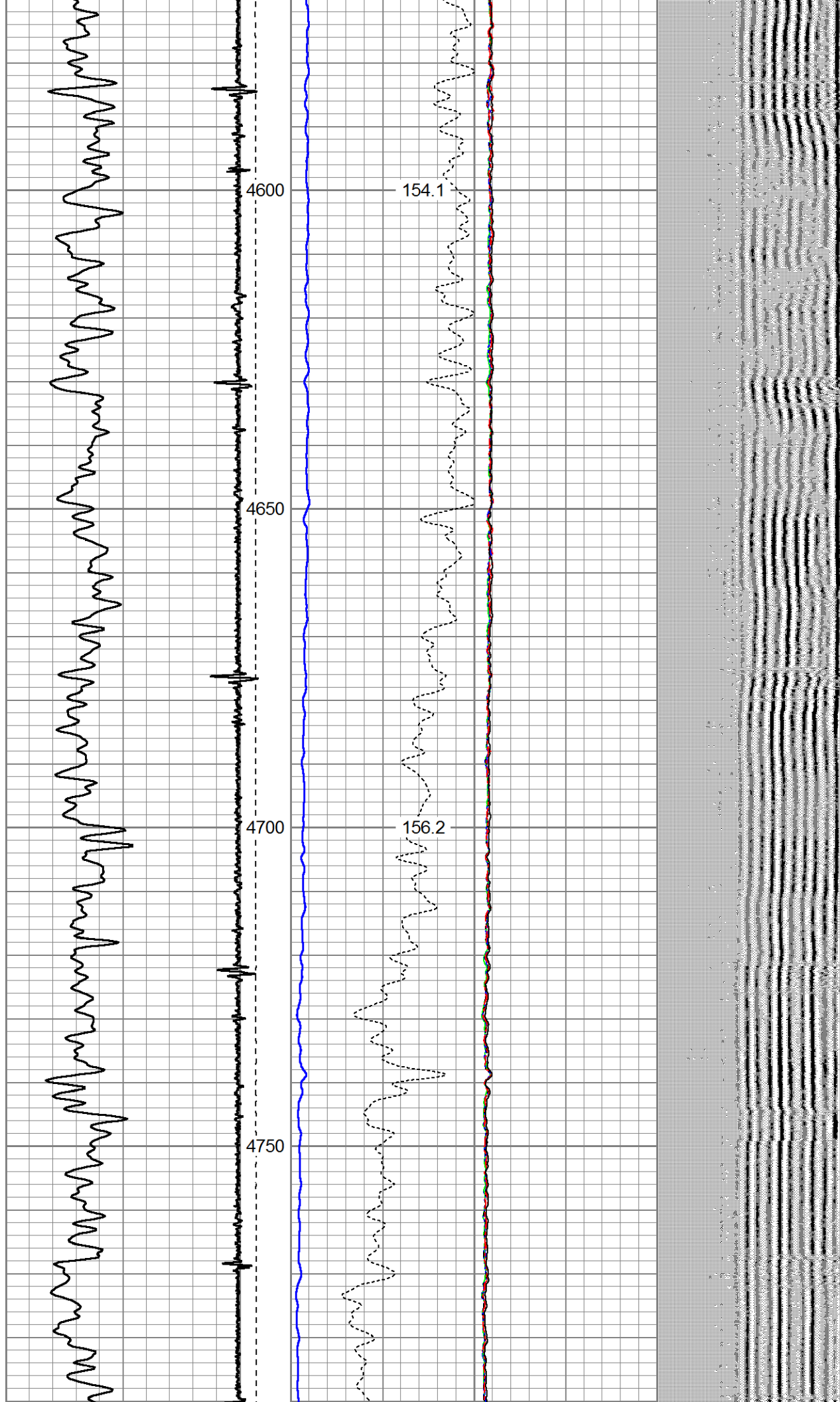


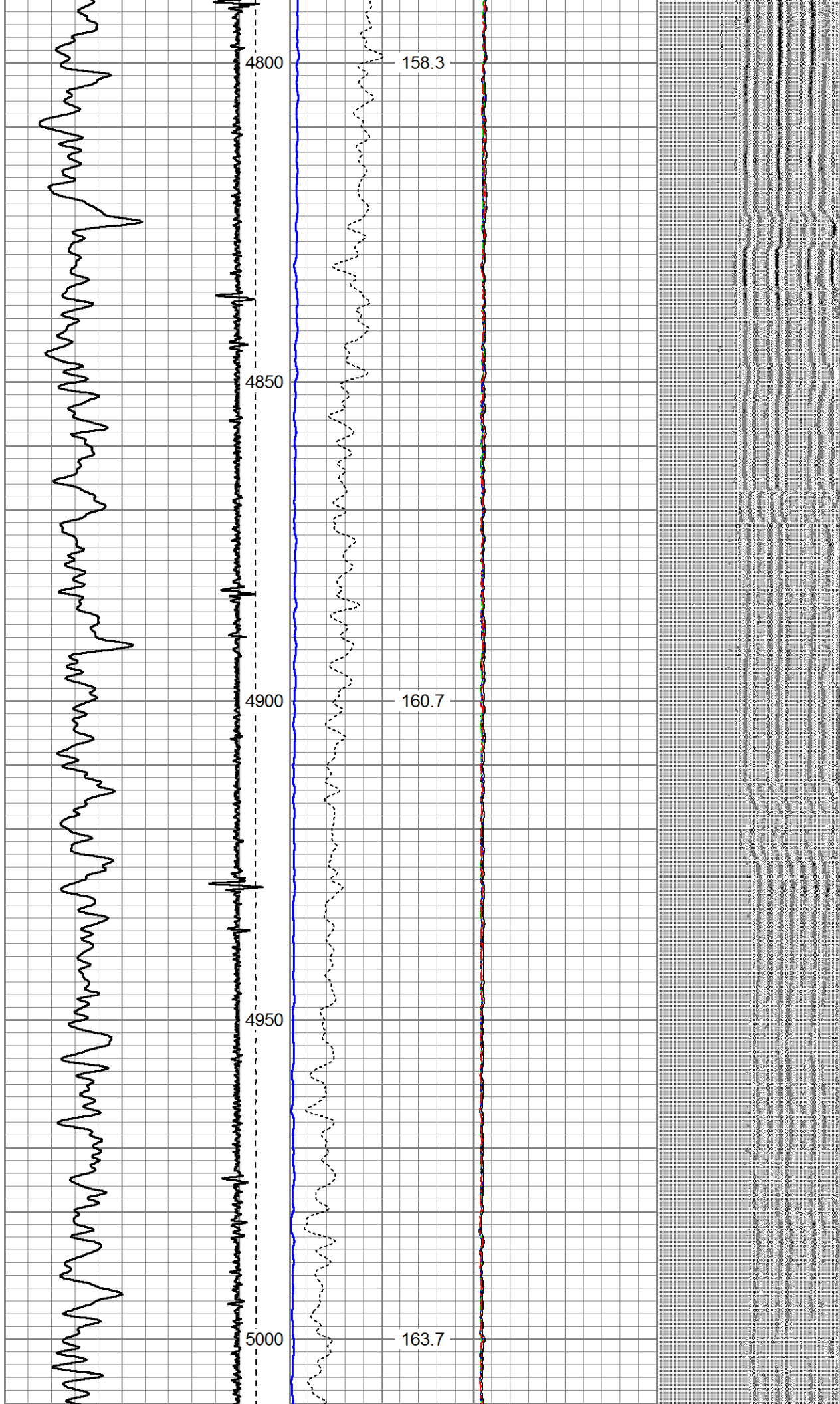


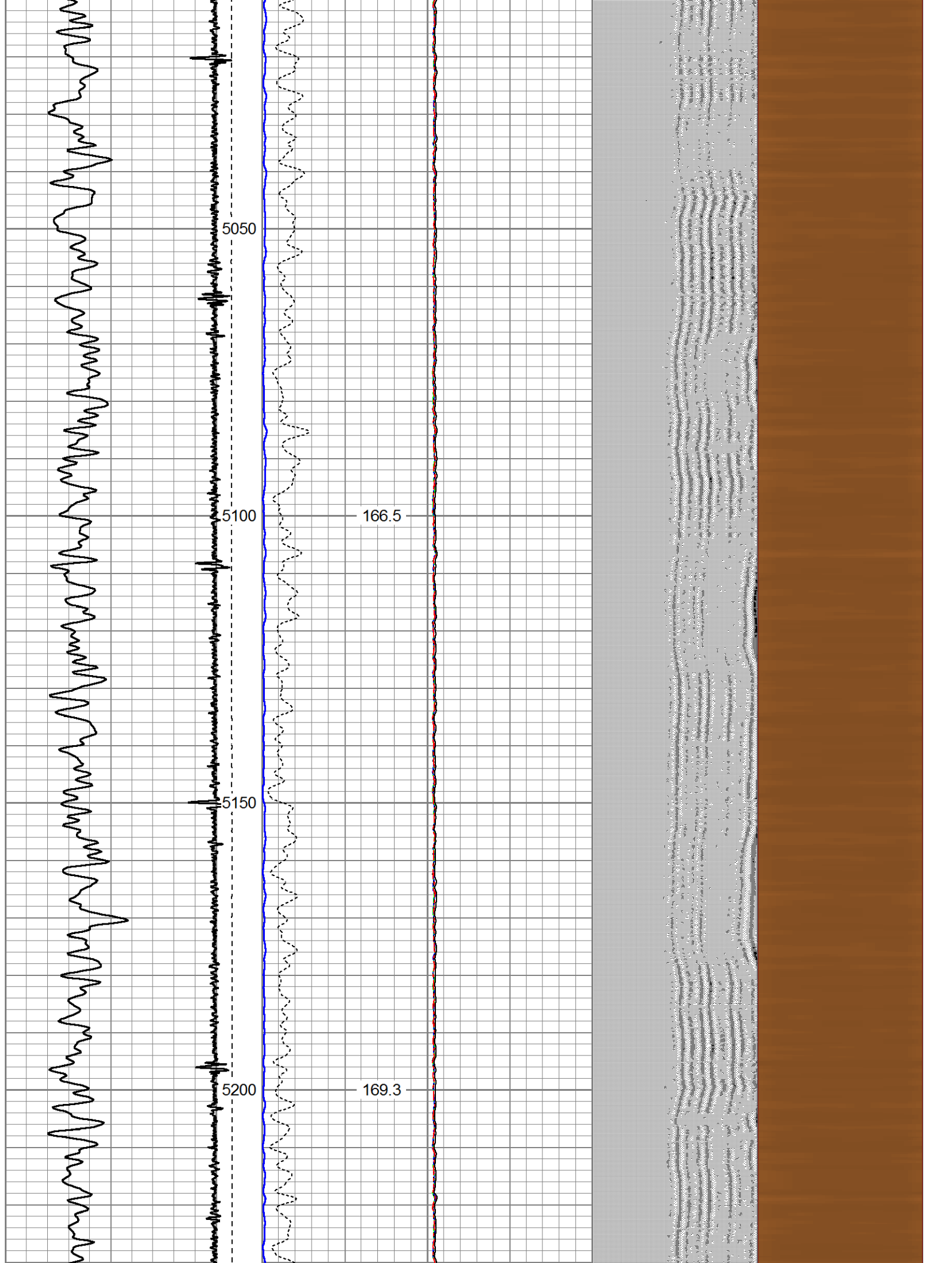


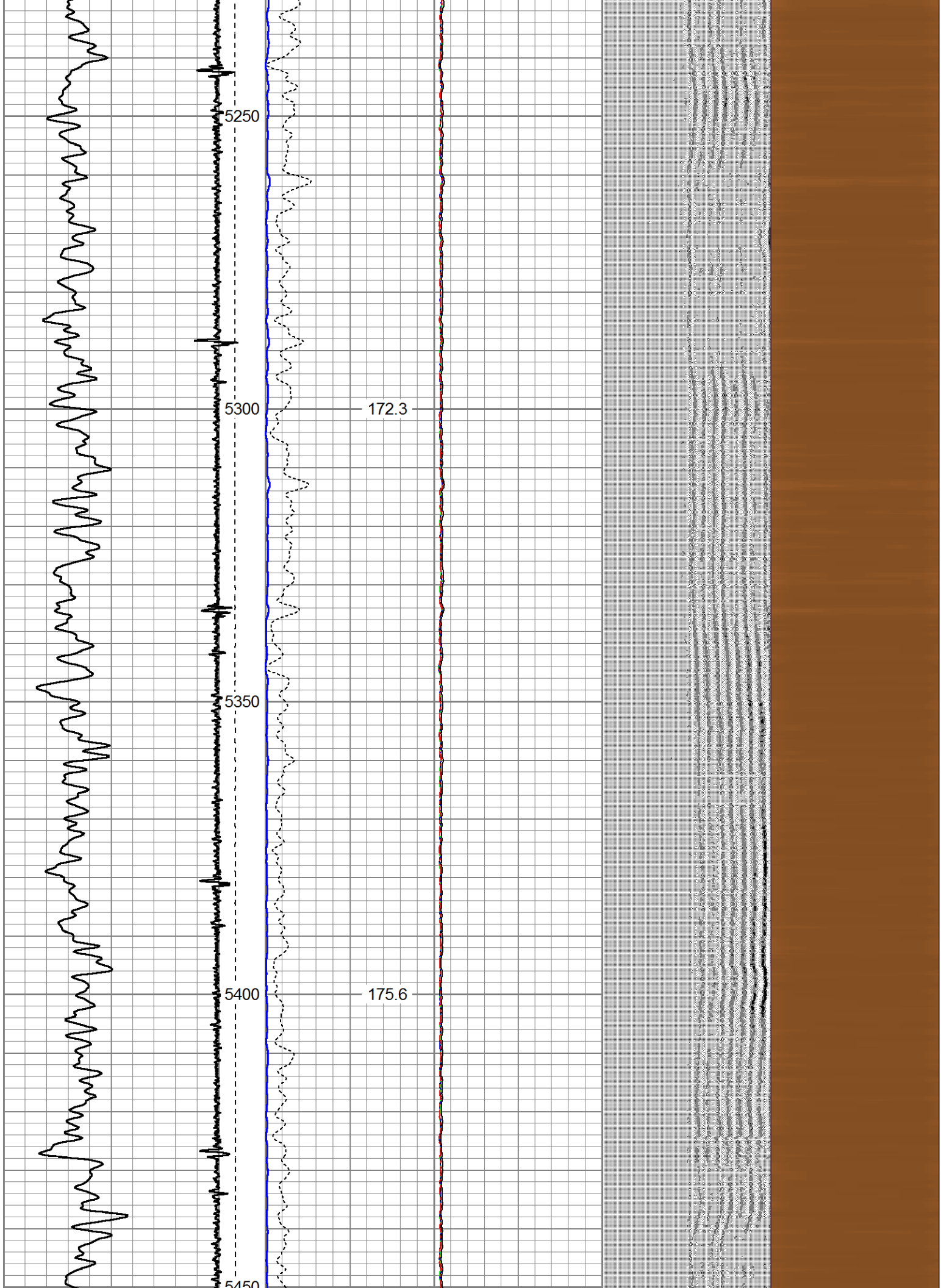


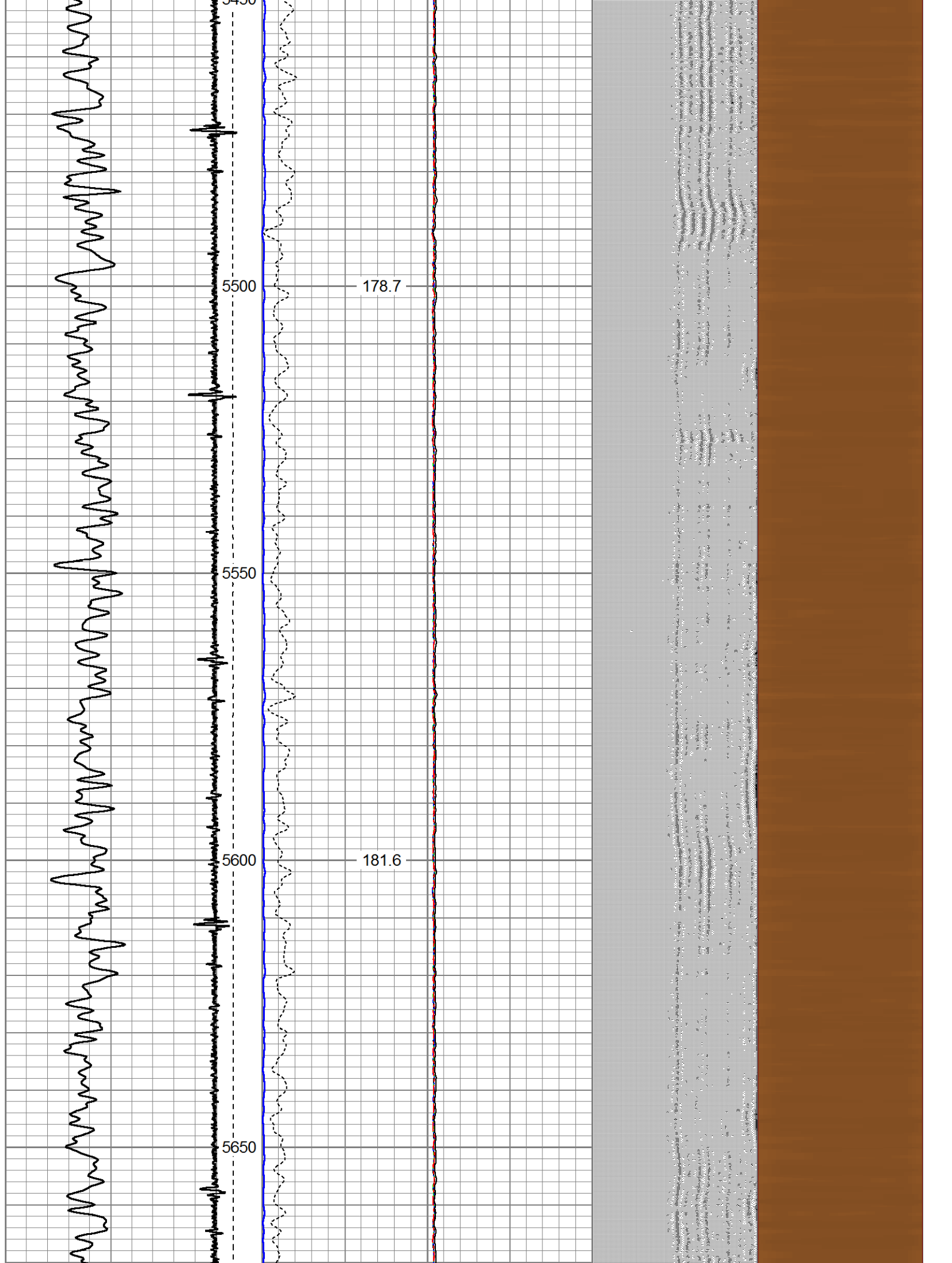


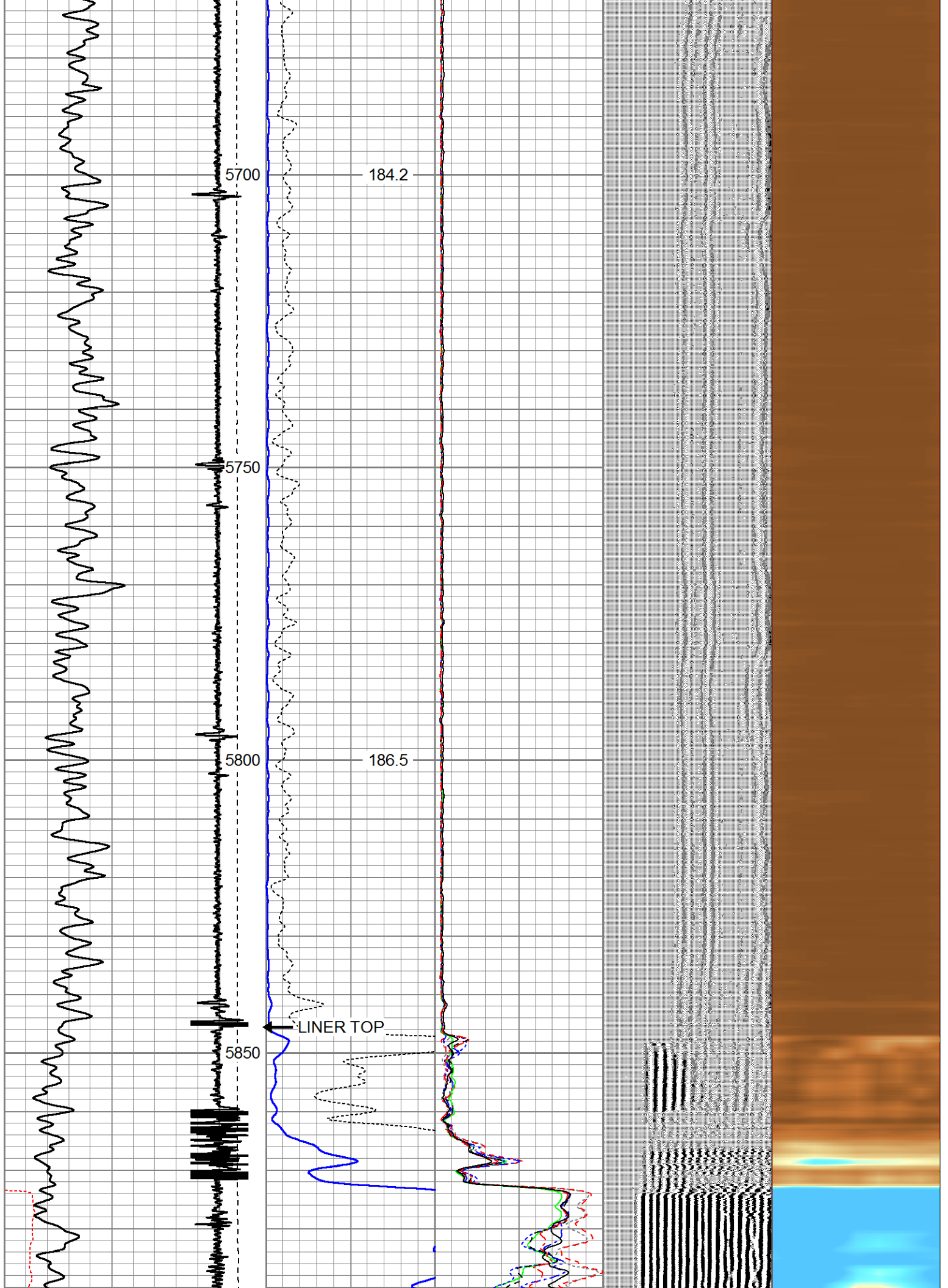


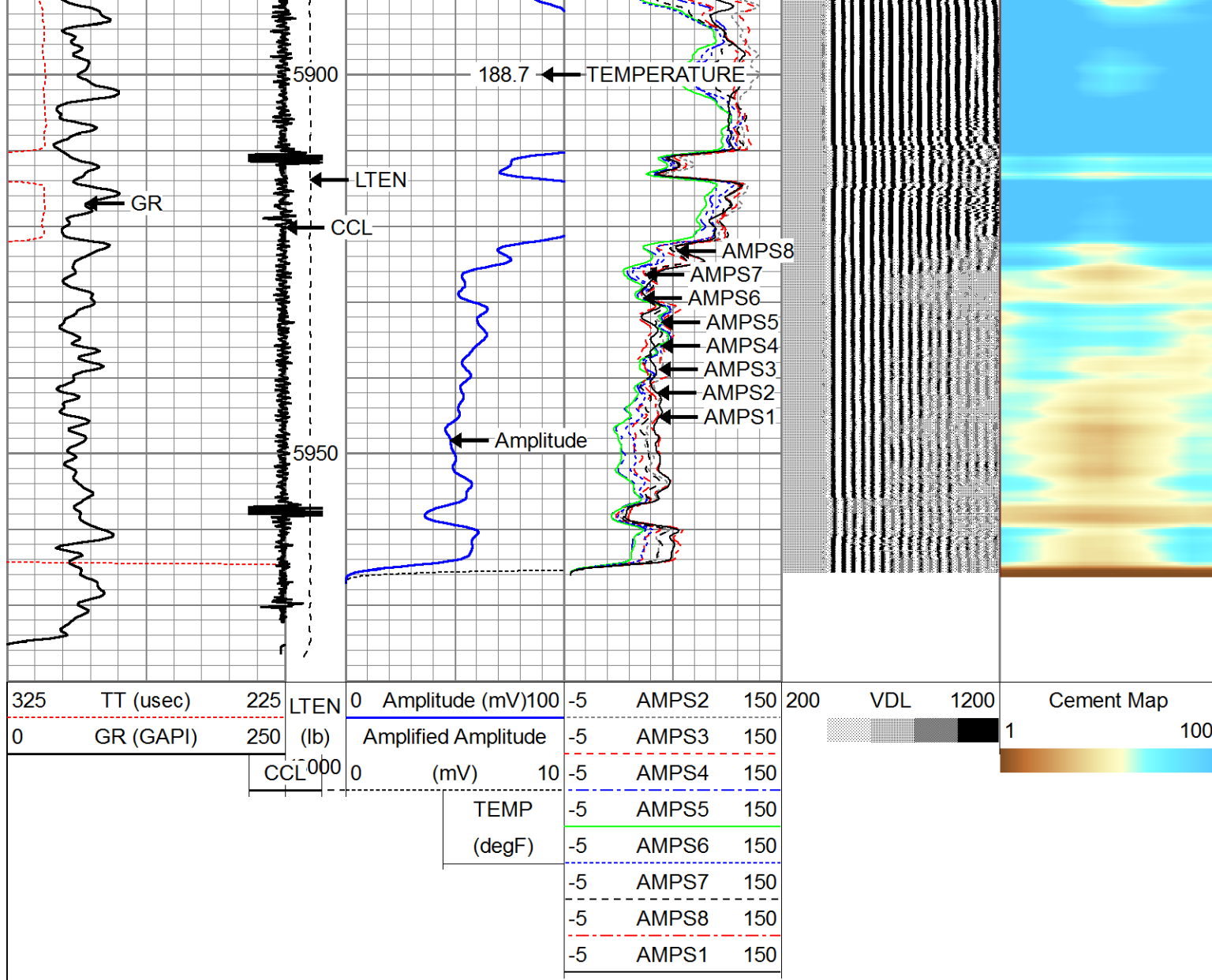












Company BILL BARRETT CORP.
 Well ANSCHUTZ EQ FARMS 4-62-29-4148C
 Field WATTENBERG
 County WELD
 State COLORADO