

OPERATOR: **Bill Barrett Corp.**

WELL NAME: **AEF 4-62-29-4033C**

FIELD NAME: DJ Basin - Wattenberg

DRILLING RIG: Savanna 802

API #: 05-123-42733

LAT/LONG: 40.281536, -104.337406

SURFACE HOLE: NWSW S28-T4N-R62W, 2143' FSL, 306' FWL

BOTTOM HOLE: NWSW S30-T4N-R62W, 2124' FSL, 400' FWL

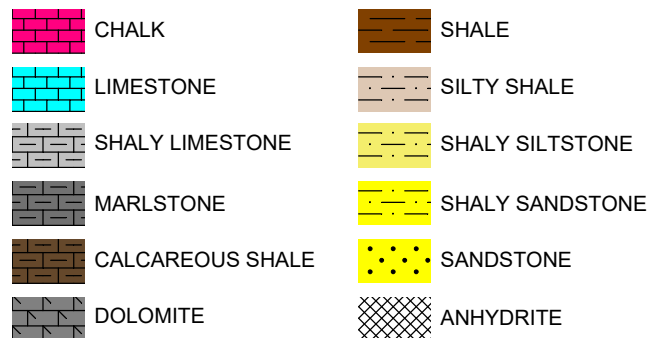


Earth Science Agency, LLC


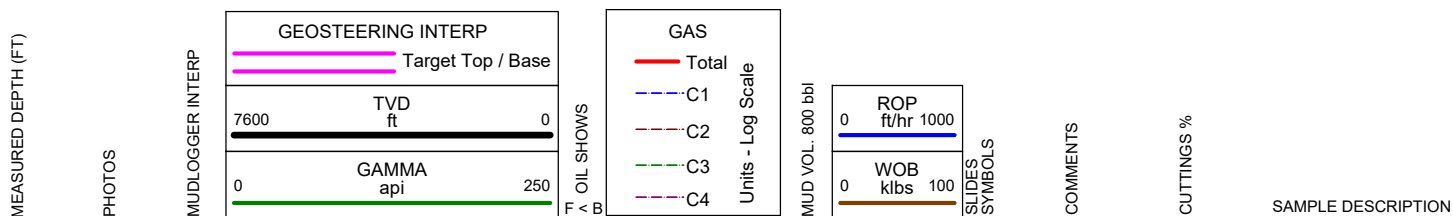
COUNTY: Weld
STATE: Colorado
GROUND ELEVATION: 4624'
KELLY BUSHING: 4644'
DRILLING FLUID: LSND
TVD VS. MD: 6383' / 16314'
SPUD DATE: August 29, 2017
TD DATE: September 2, 2017


DEPTHS LOGGED: 4000' - 16314'
DATES LOGGED: August 29, 2017 - September 2, 2017
GEOLOGISTS: Nathan Brown, Gabe Aguilar
SCALE: 5" = 100'


LEGEND

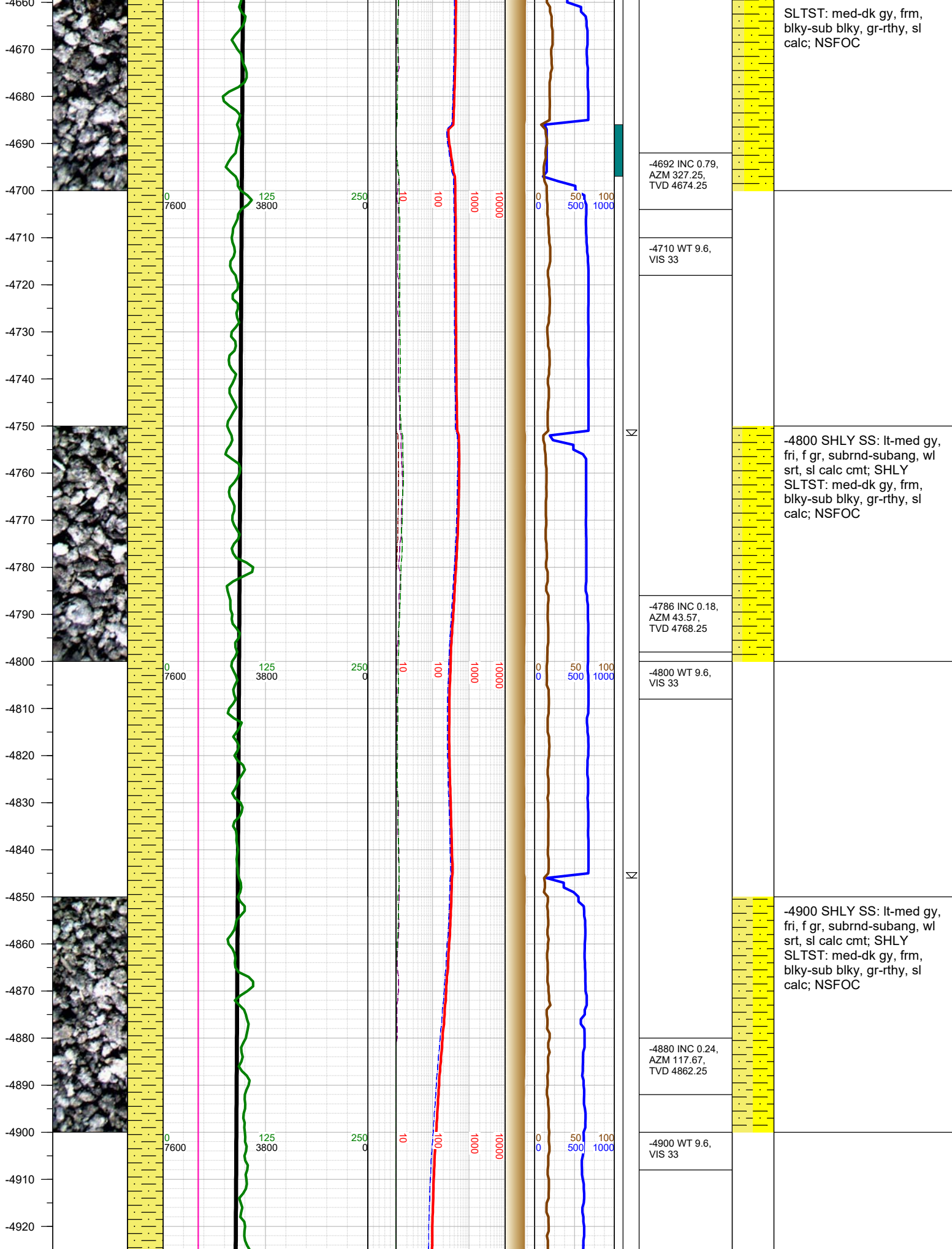



FORMATION \approx CONNECTION Δ MIDNIGHT NEW BIT GAS SHOW FAULT











-5000 SHLY SS: lt-med gy, fri, f gr, subrnd-subang, wl srt, sl calc cmt; SHLY SLTST: med-dk gy, frm, blk-sub blk, gr-rthy, sl calc; NSFOC

-4974 INC 0.34,
AZM 188.06,
TVD 4956.25

-5000 WT 9.6,
VIS 33


-5100 SHLY SS: lt-med gy, fri, f gr, subrnd-subang, wl srt, sl calc cmt; SHLY SLTST: med-dk gy, frm, blk-sub blk, gr-rthy, sl calc; NSFOC


-5068 INC 0.77,
AZM 201.39,
TVD 5050.24

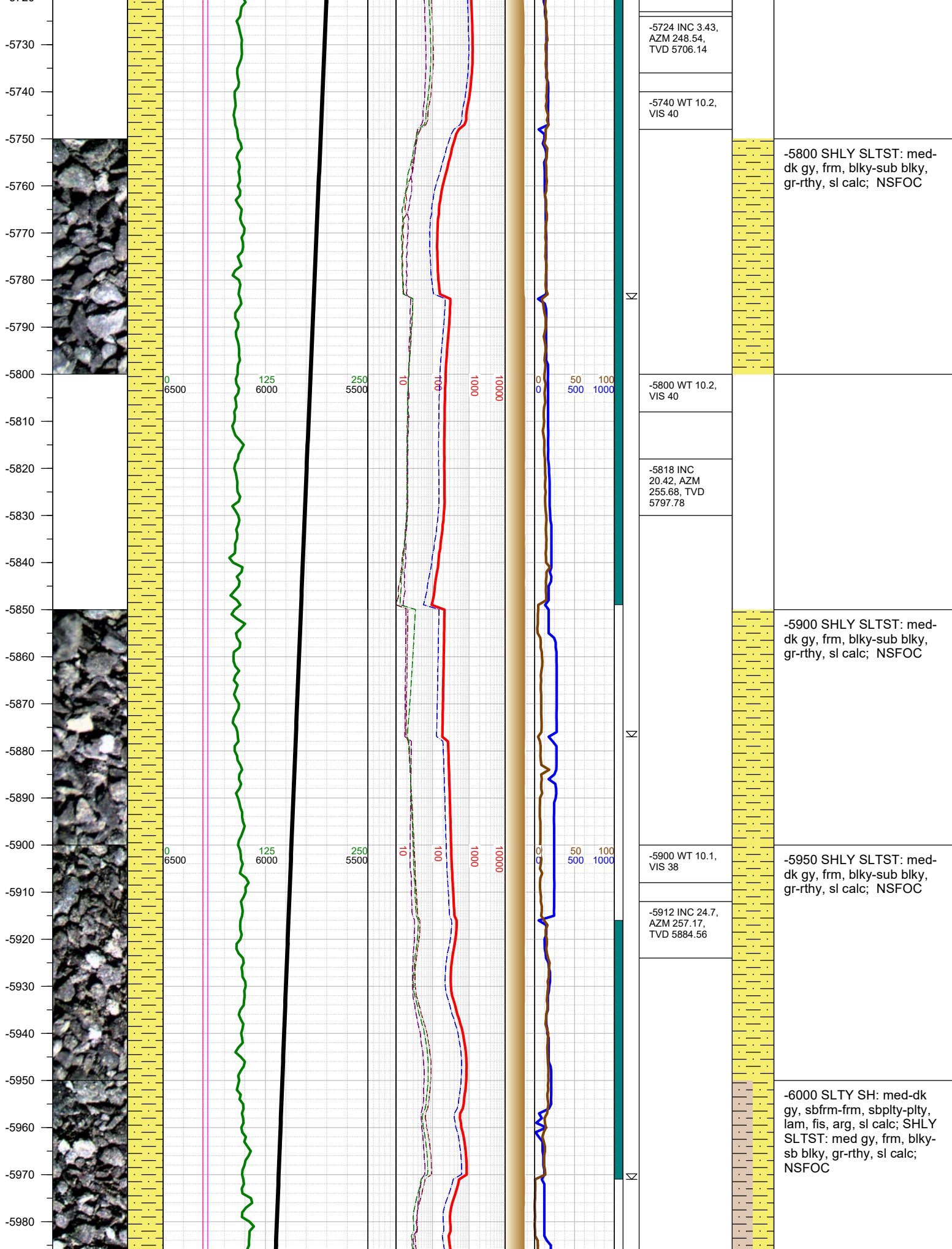
-5100 WT 9.6,
VIS 33


-5200 SHLY SLTST: med-dk gy, frm, blk-sub blk, gr-rthy, sl calc; SHLY SS: lt-med gy, fri, f gr, subrnd-subang, wl srt, sl calc cmt; NSFOC


-5161 INC 0.99,
AZM 213.94,
TVD 5143.23

























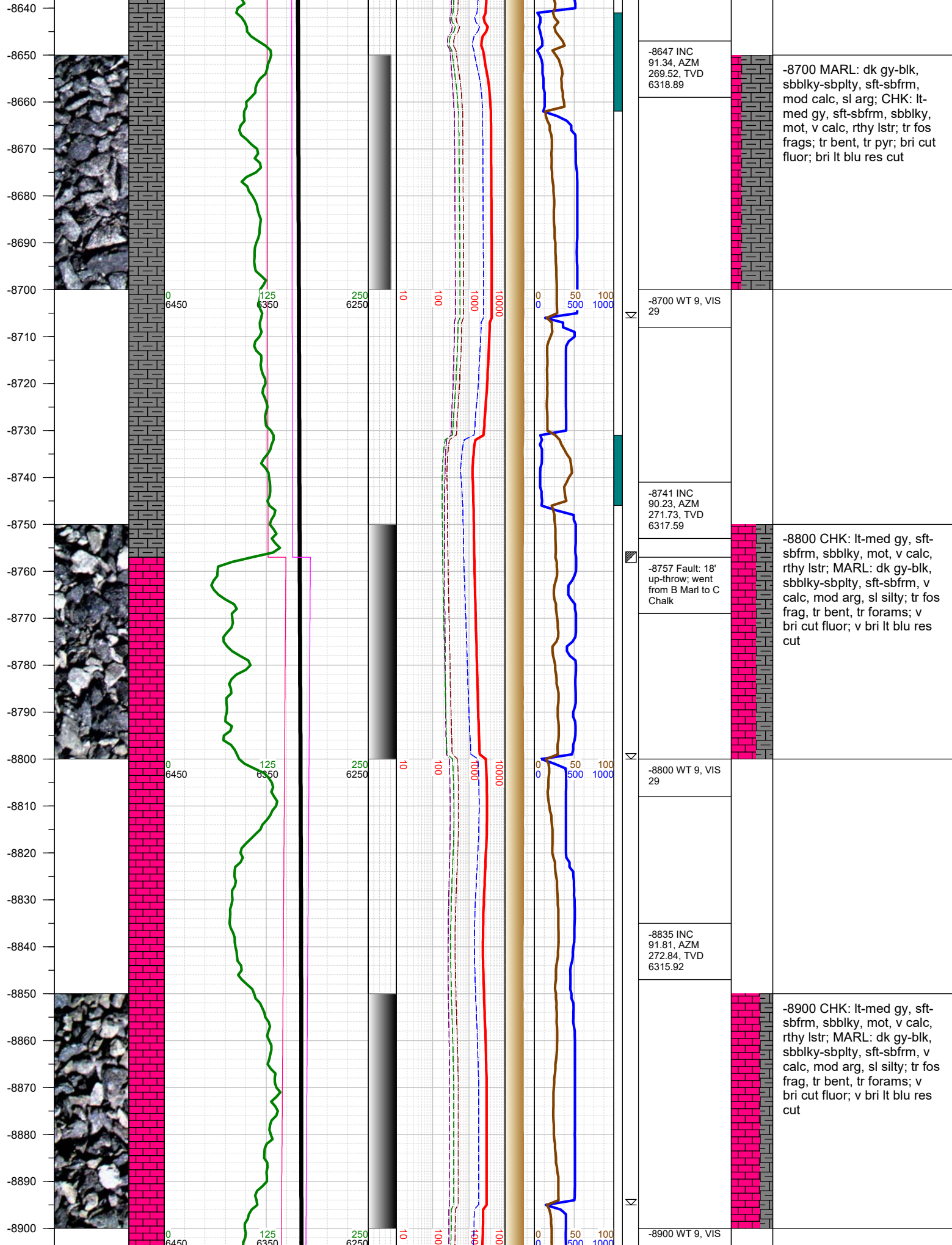


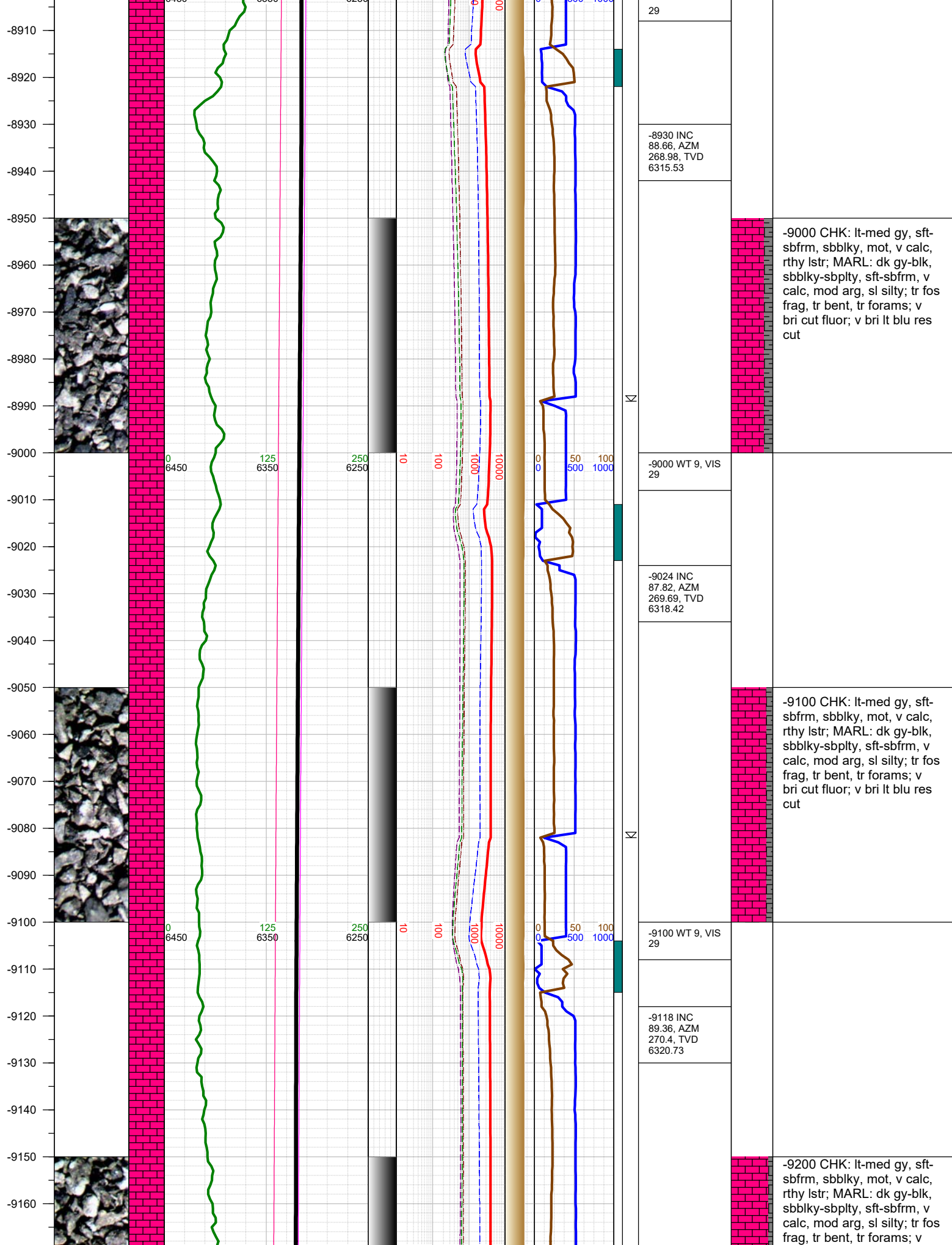











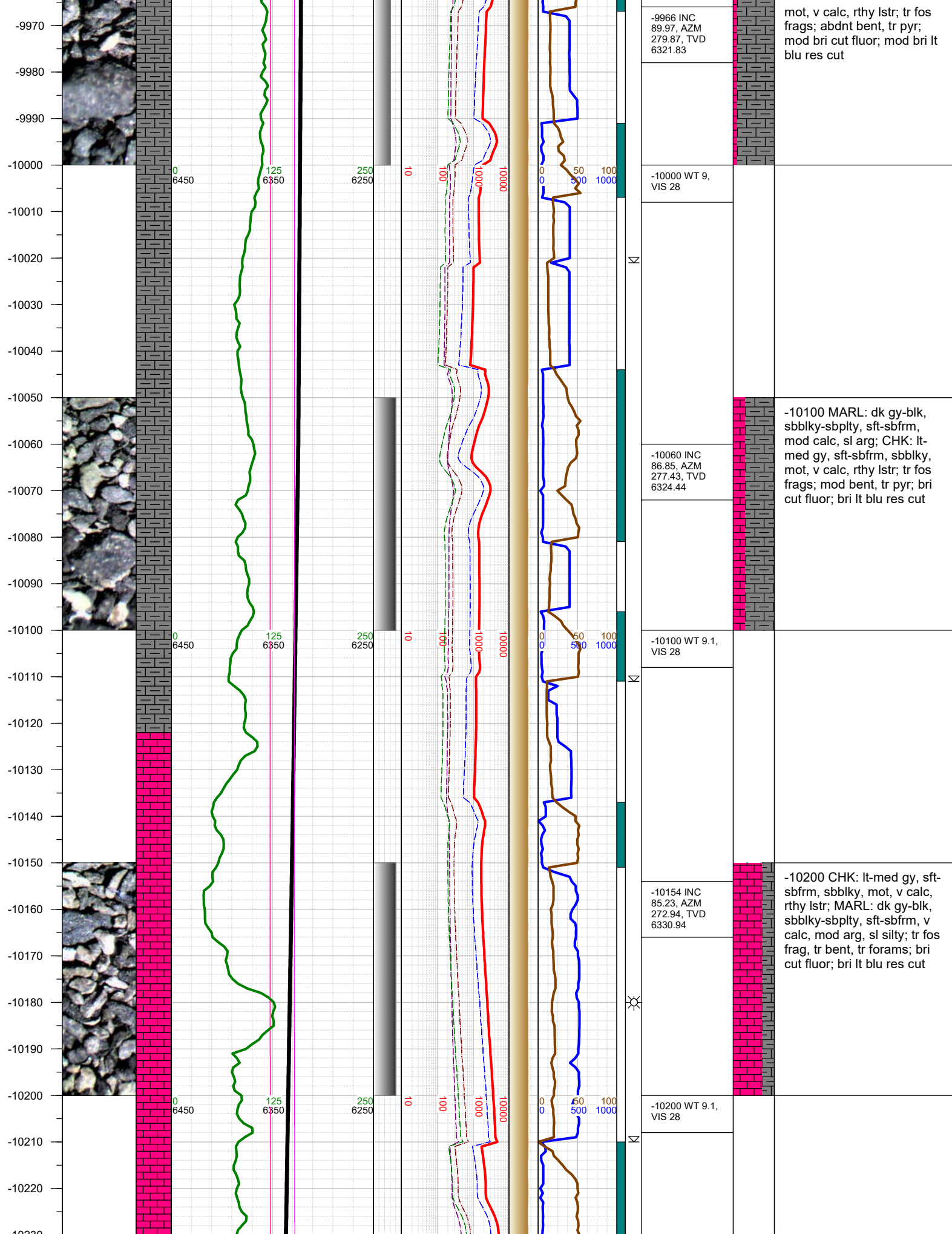


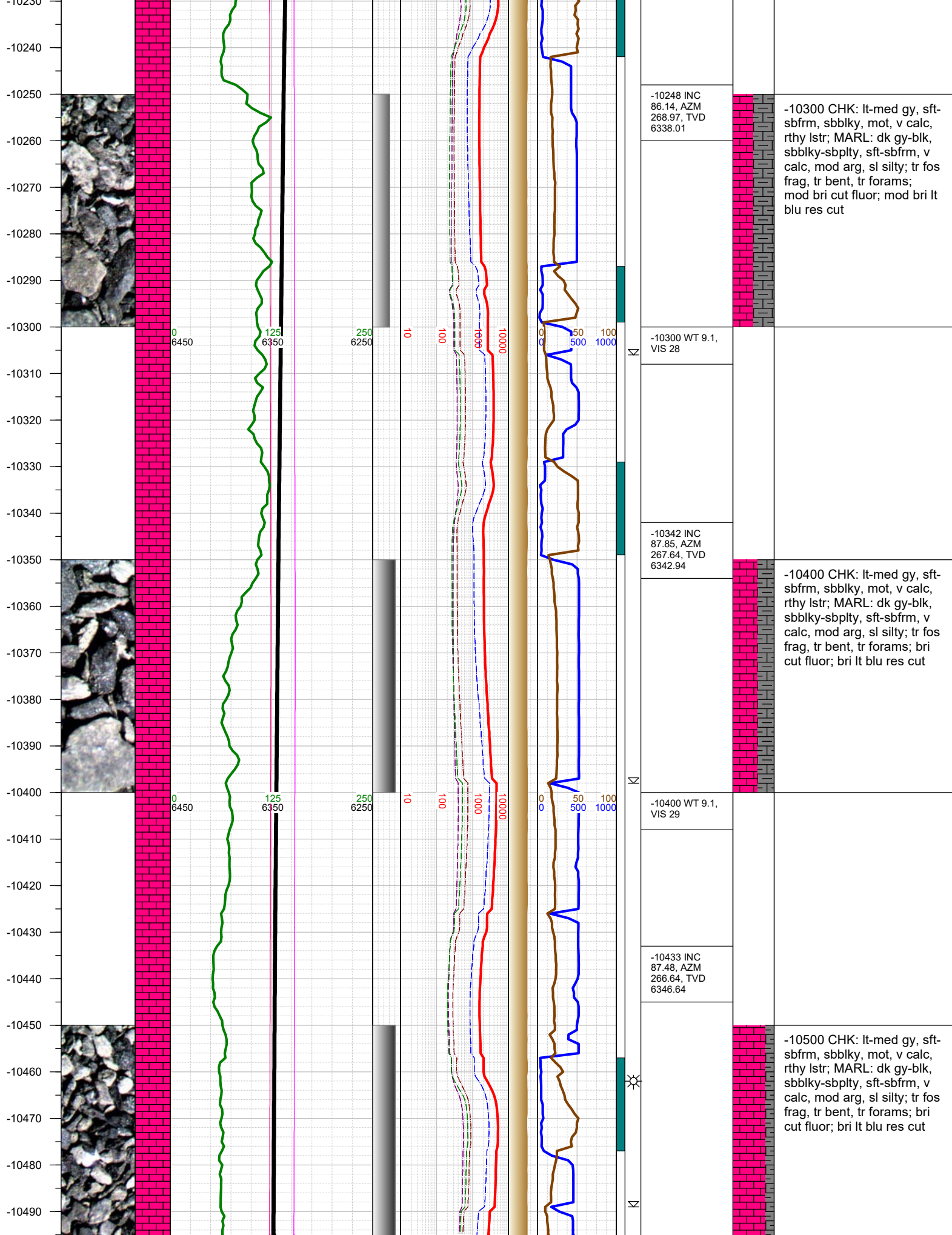





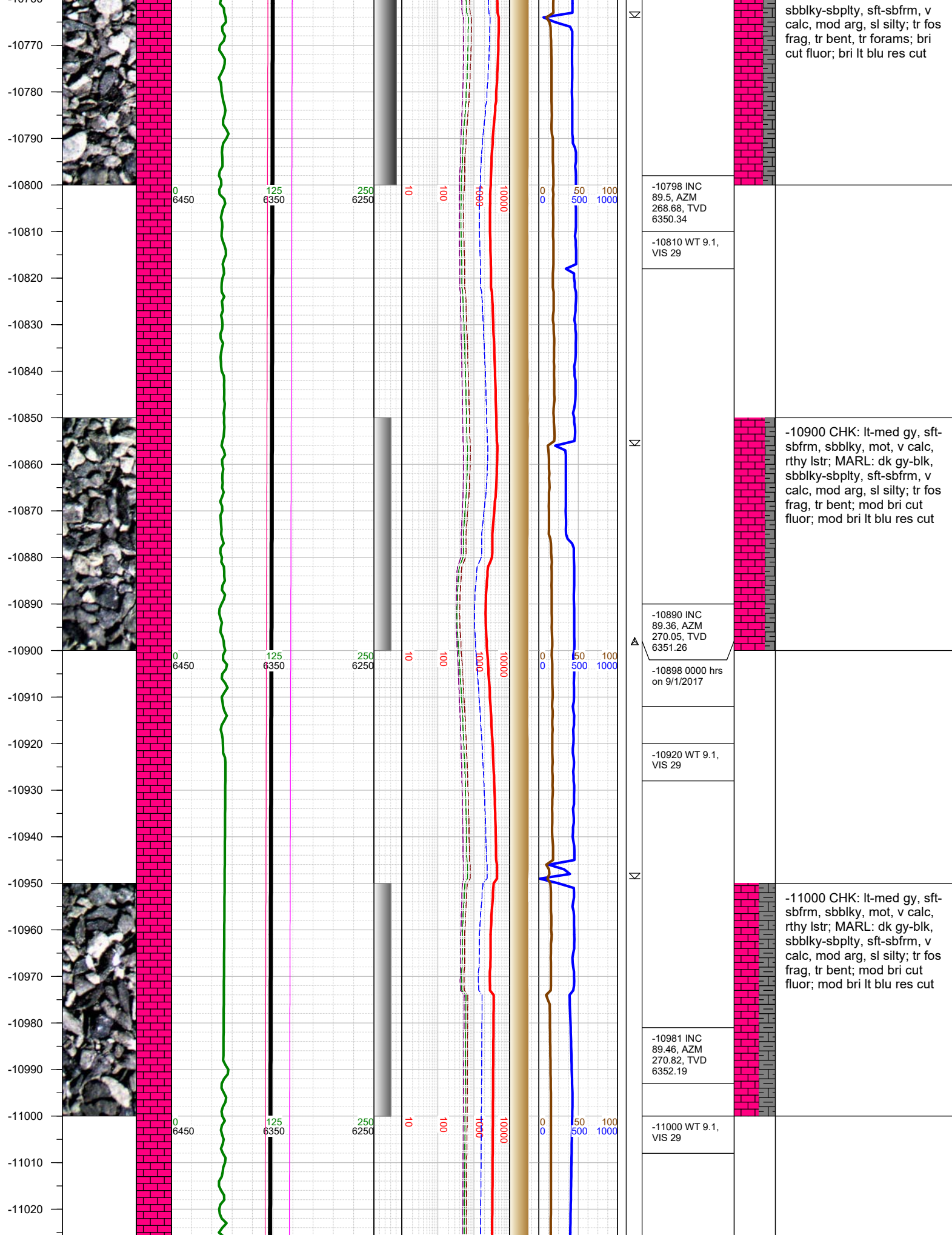


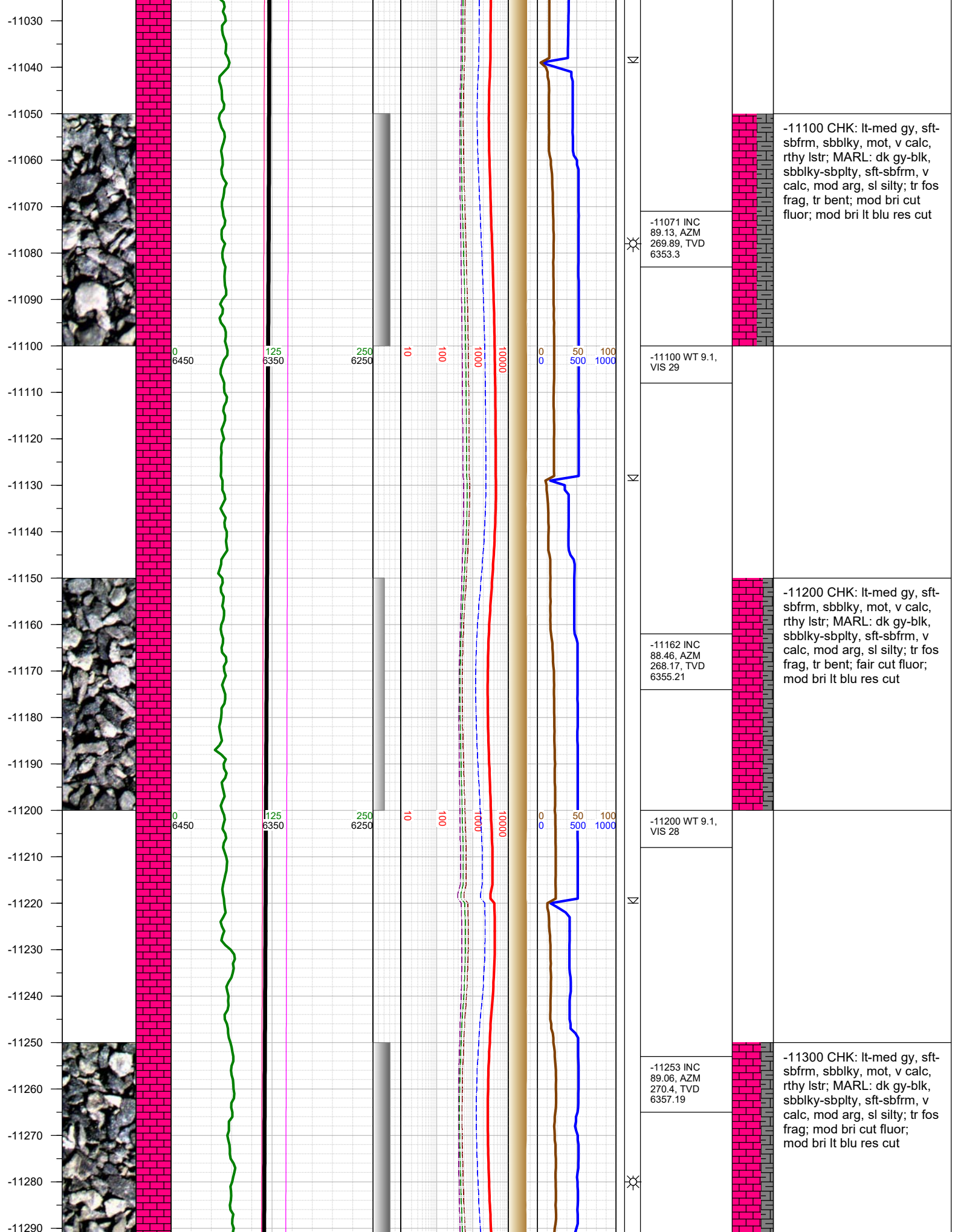























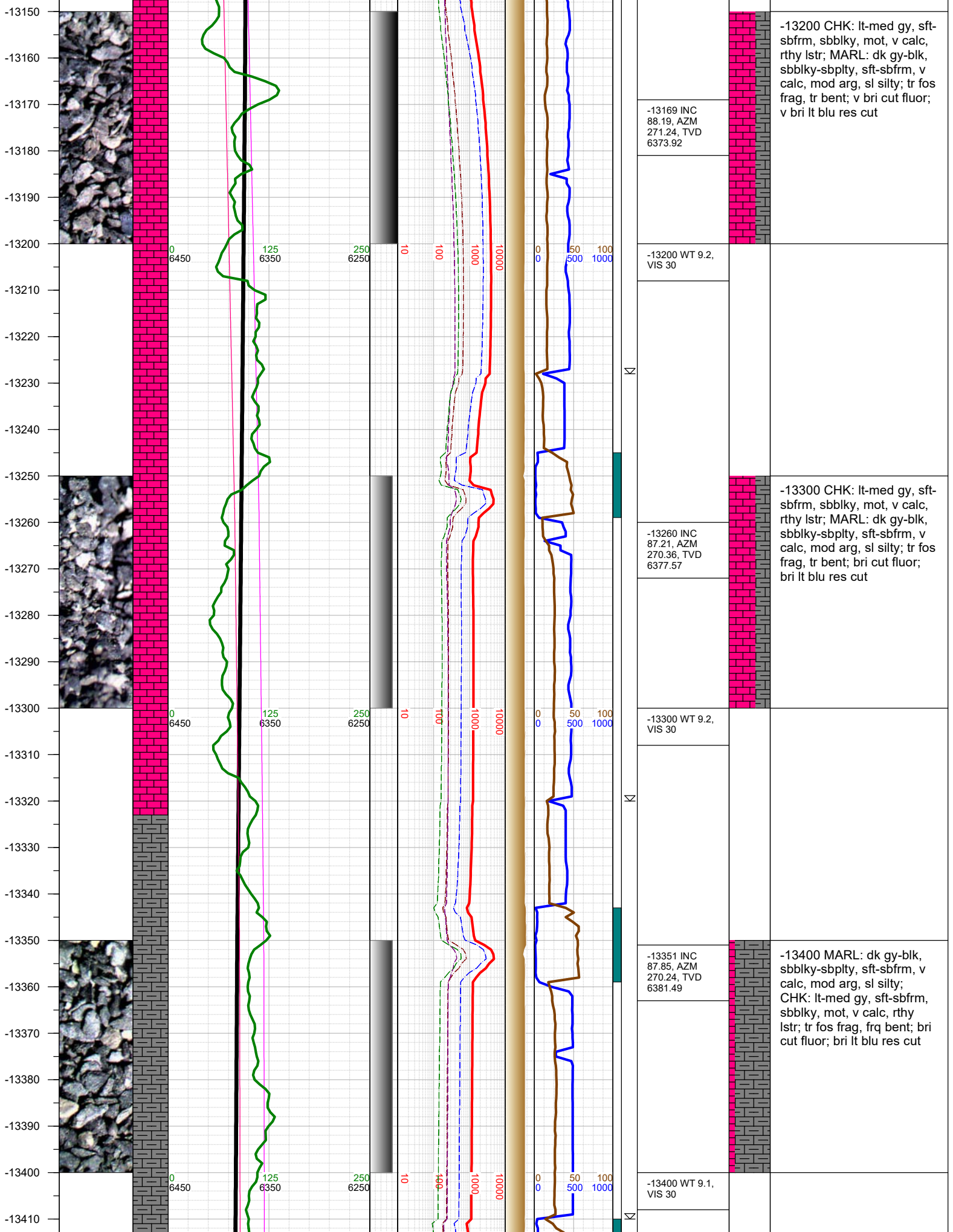





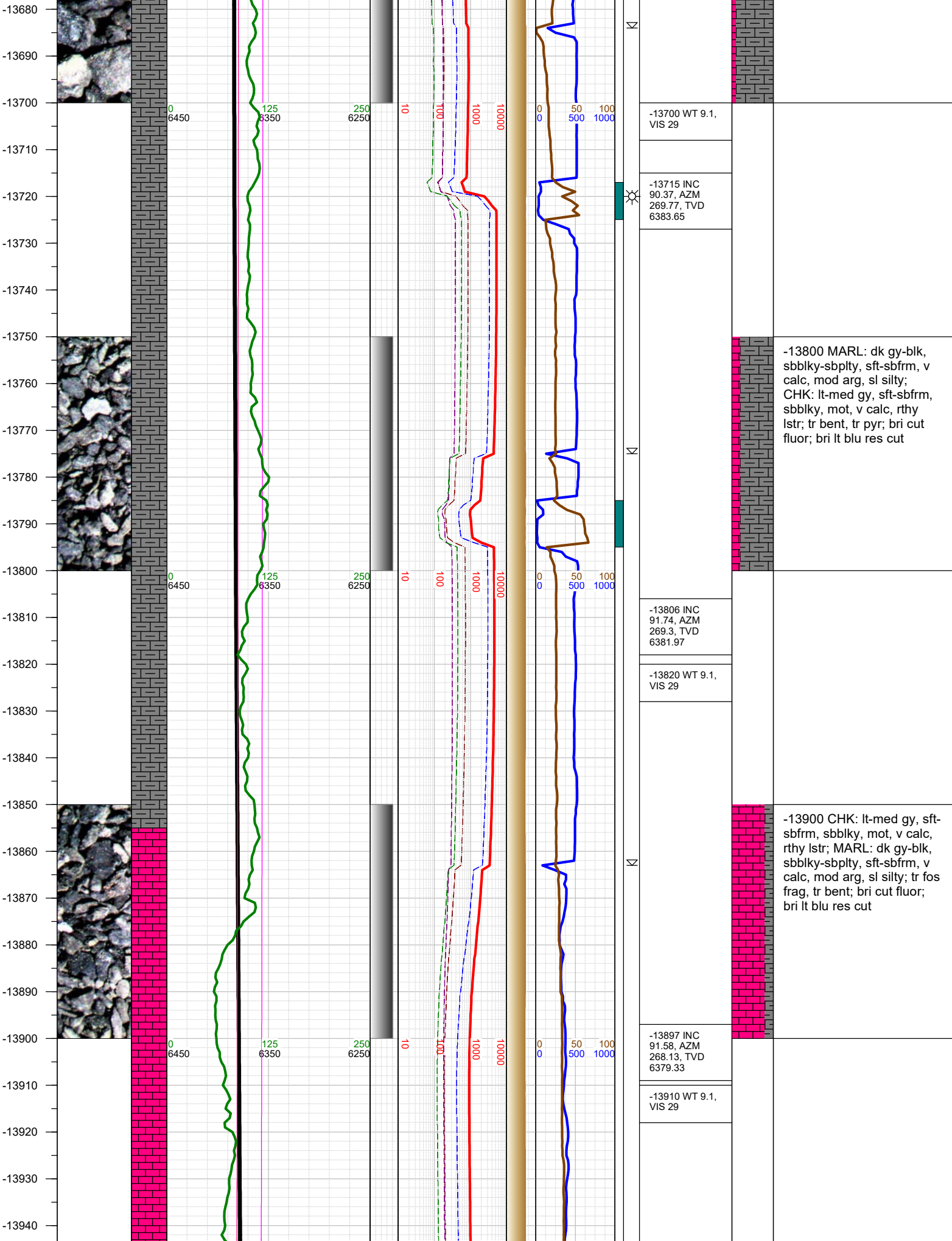


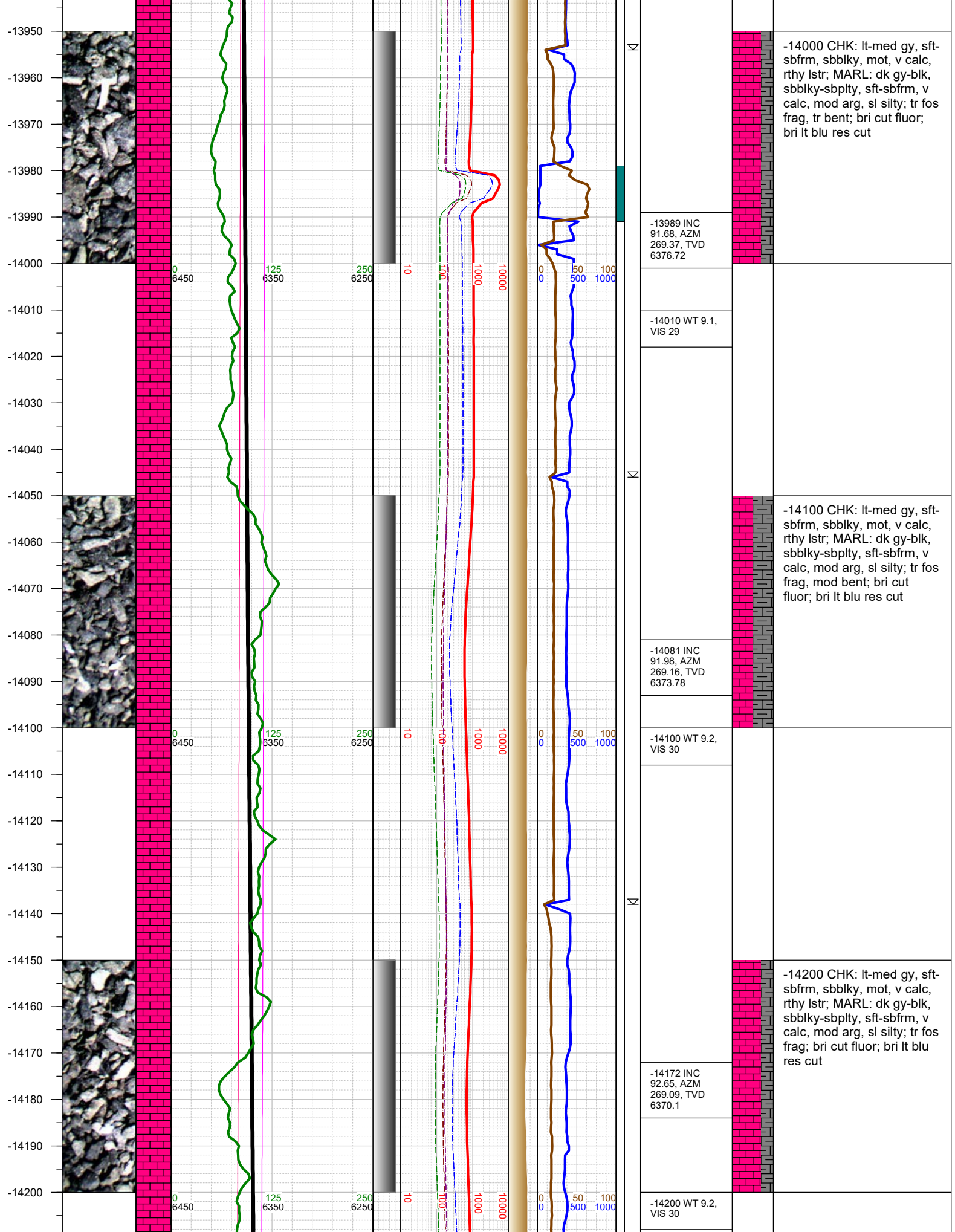


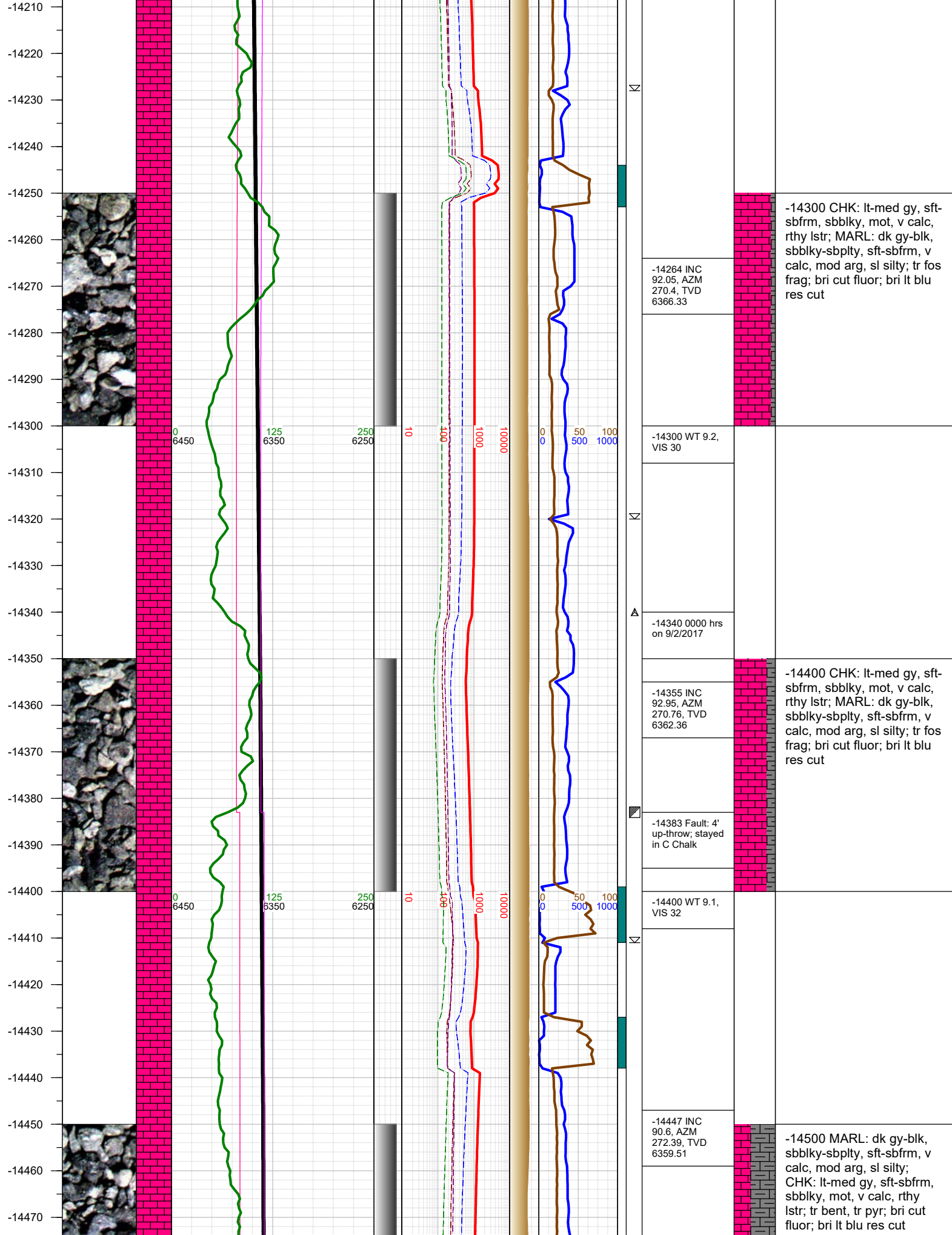


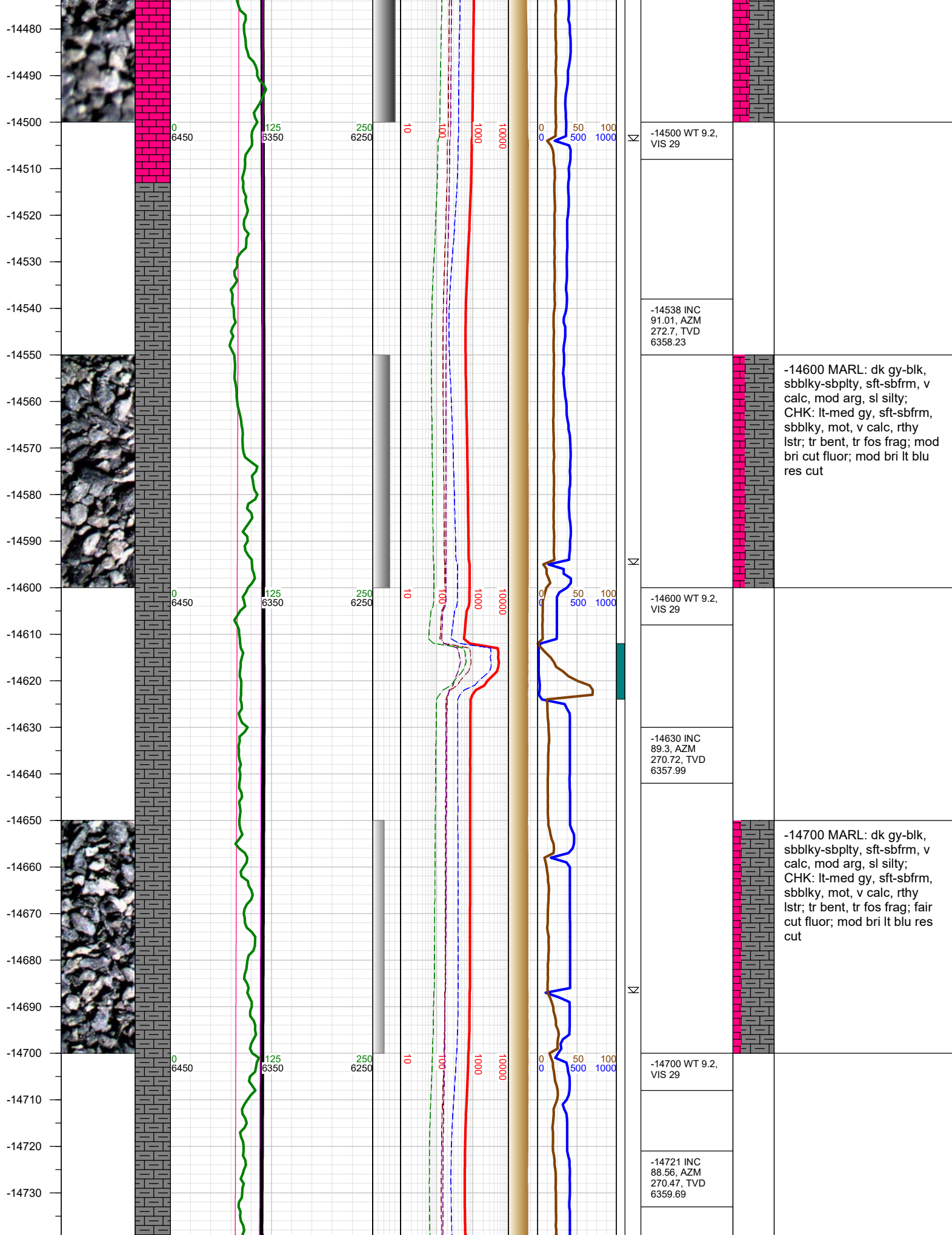


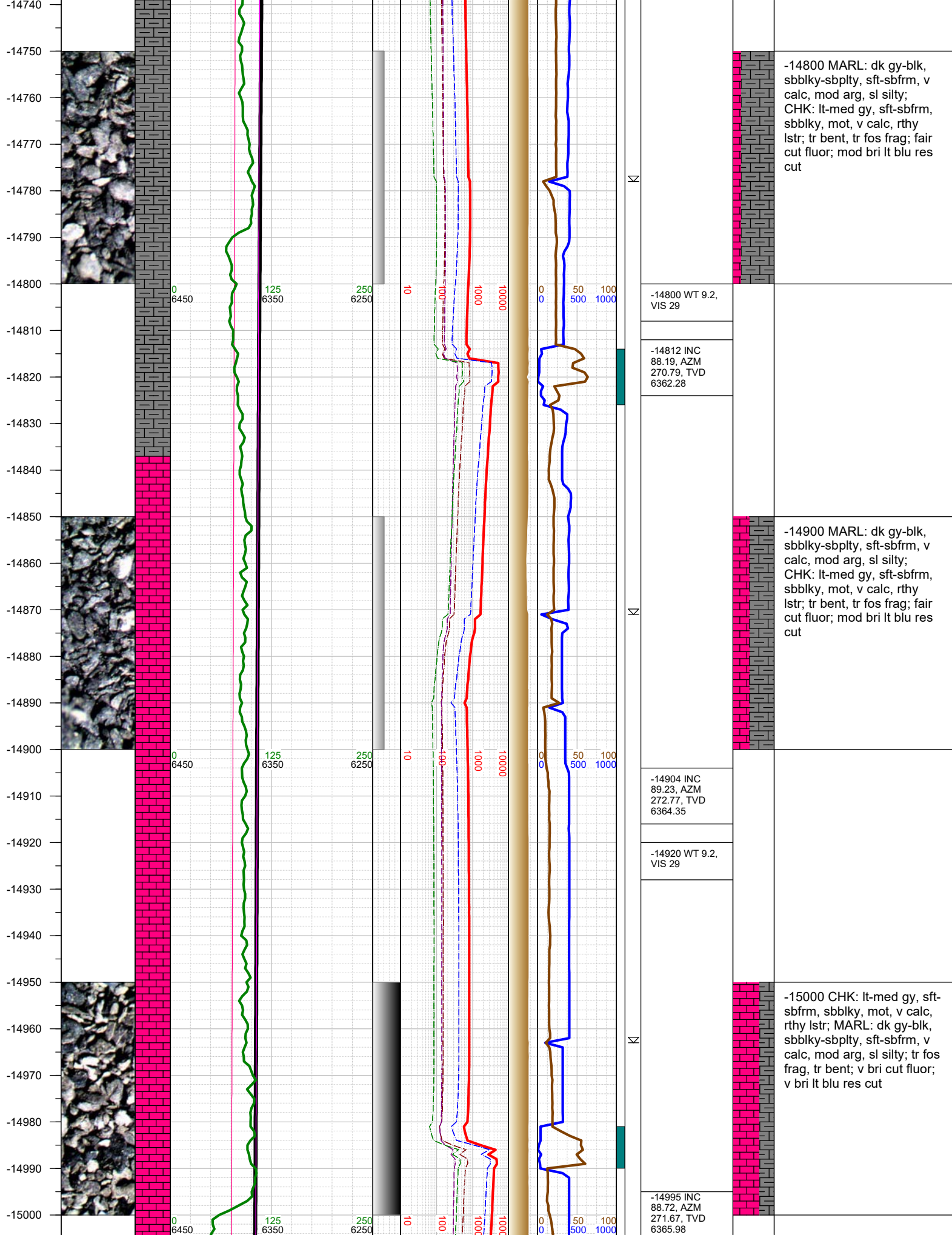


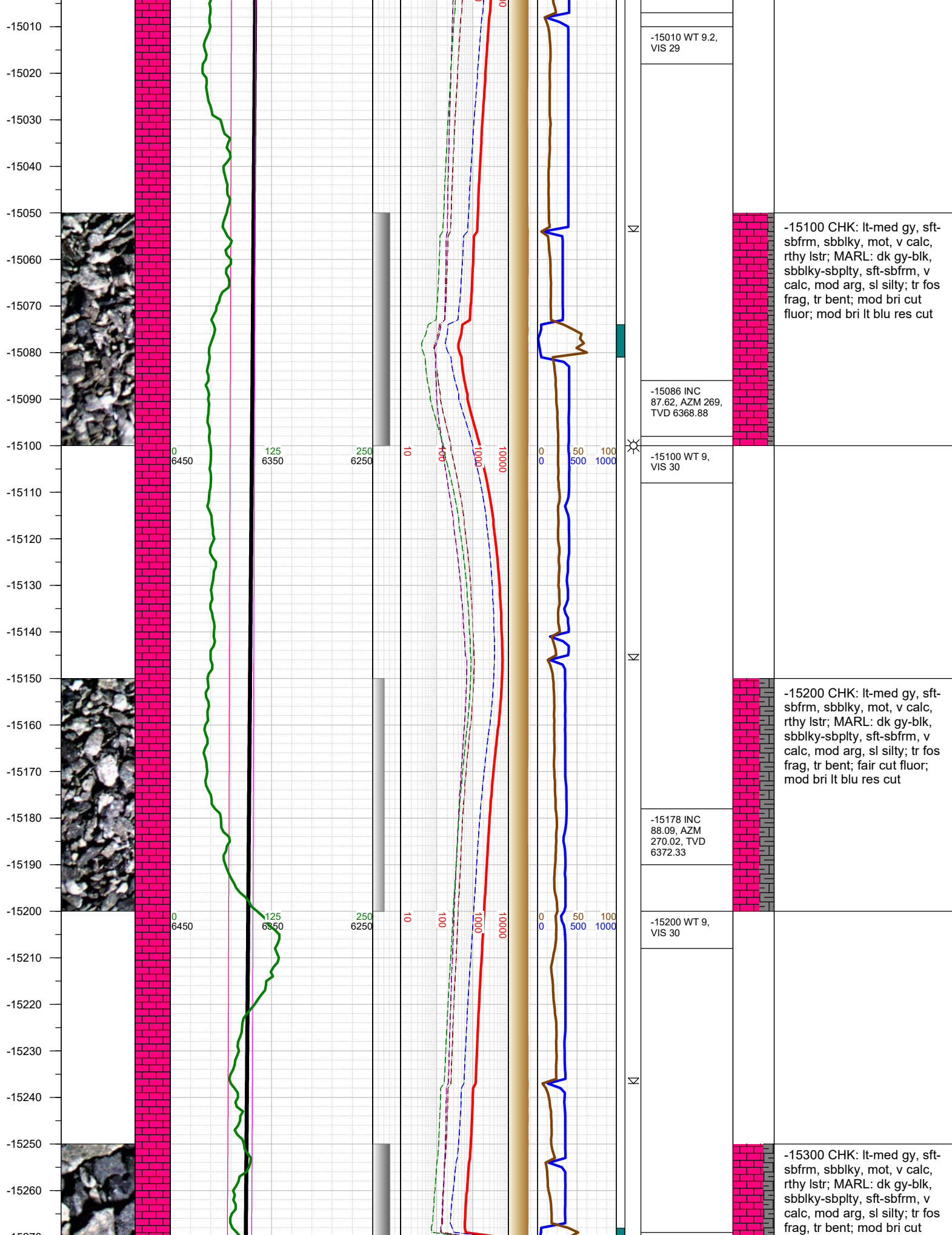



























TOTAL DEPTH = 16314'

Thank you for using Earth Science Agency