

SURVEY NOTES

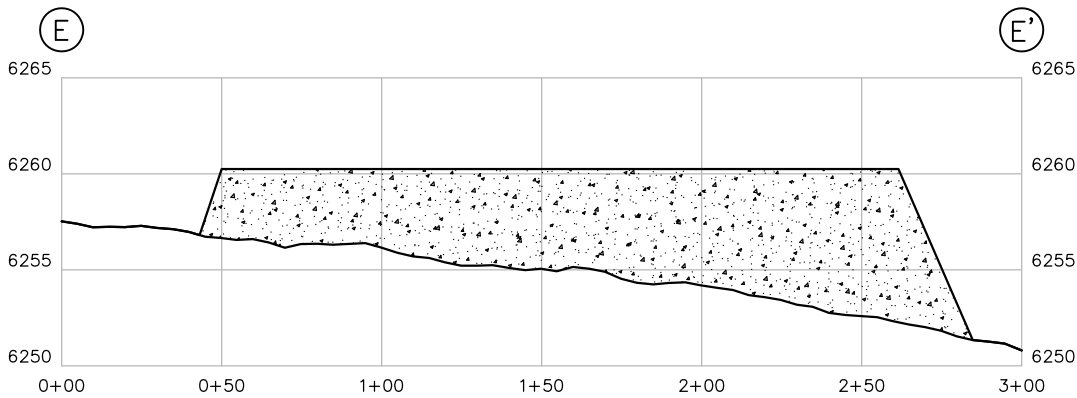
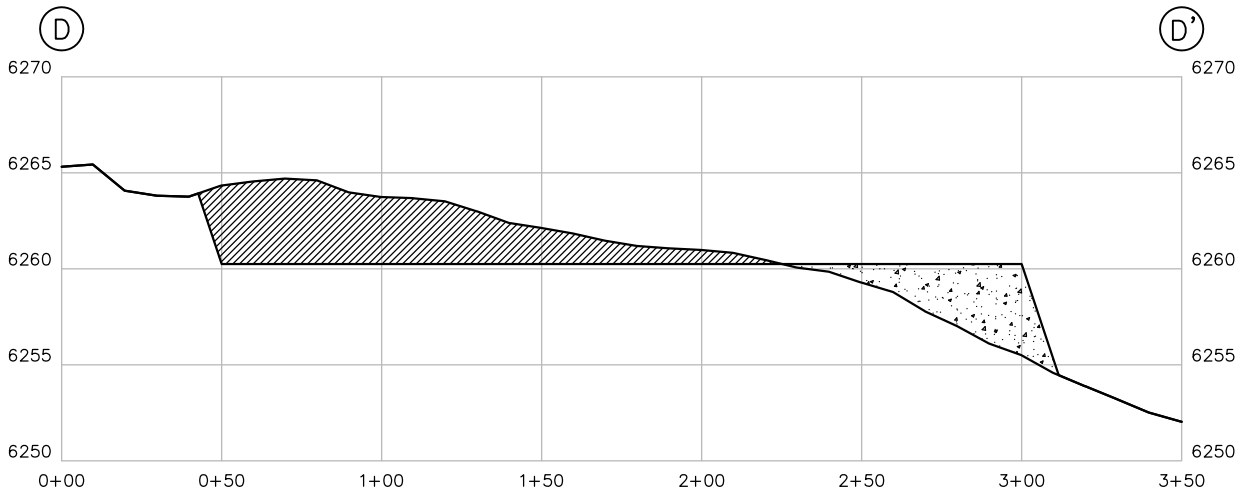
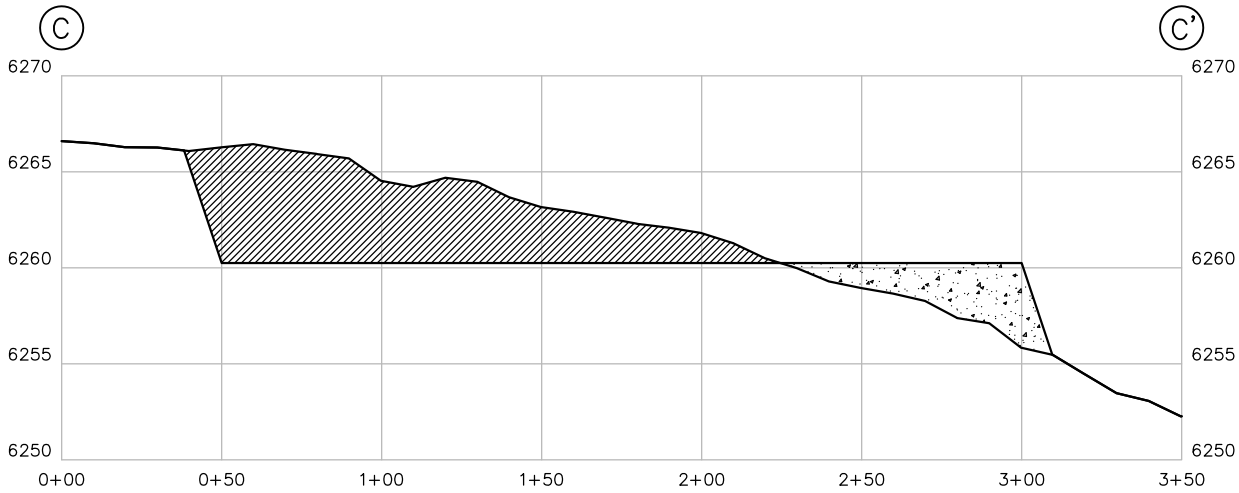
1. BEARING BASIS FOR THIS SURVEY IS BASED ON THE NORTH AMERICAN DATUM OF 1983, COLORADO STATE PLANE COORDINATE SYSTEM, SOUTH COLORADO, ZONE 0503.
2. ELEVATION BASIS FOR THIS SURVEY IS BASED ON THE NORTH AMERICAN VERTICAL DATUM OF 1988 (GEOID12A).
3. CONSTRUCTION CUT/FILL, AREA, AND VOLUME CALCULATIONS ARE BASED ON LIDAR DATASET PROVIDED BY BP AMERICA PRODUCTION COMPANY. DATA WAS COLLECTED IN NOVEMBER AND DECEMBER OF 2015.
4. CONSTRUCTED SLOPES SHALL BE BUILT 2:1 AND RECLAIMED 3:1 UNLESS OTHERWISE NOTED.
5. CONSTRUCTION SHALL ADHERE TO ALL LOCAL, STATE, AND FEDERAL REGULATIONS.
6. DETAILED CONSTRUCTION SPECIFICATIONS PROVIDED IN SCOPE OF WORK.
7. ACTUAL SLOPE AND DIRECTION OF DRAINAGE WILL BE FIELD FIT.



LEGEND	
CUT	
FILL	

HORIZONTAL SCALE 1"=60'
VERTICAL SCALE 1"=10'


	BP AMERICA PRODUCTION COMPANY US LOWER 48 ONSHORE	
	CROSS-SECTION PLAN	
	MARQUEZ A 2 AND LUCHINI 32-06-12 2	
	PART OF SECTION 07, TOWNSHIP 32N, RANGE 05W, N.M.P.M. ARCHULETA COUNTY, COLORADO	

DRAWN BY CFW	CHECKED BY RLM	SCALE N/A	DATE 07/26/2017	SHEET 2 OF 3	REVISION 0
-----------------	-------------------	--------------	--------------------	-----------------	---------------



LEGEND
 CUT 
 FILL 

HORIZONTAL SCALE 1"=60'
 VERTICAL SCALE 1"=10'

	BP AMERICA PRODUCTION COMPANY US LOWER 48 ONSHORE	
	CROSS-SECTION PLAN	
	MARQUEZ A 2 AND LUCHINI 32-06-12 2	
	PART OF SECTION 07, TOWNSHIP 32N, RANGE 05W, N.M.P.M. ARCHULETA COUNTY, COLORADO	

DRAWN BY CFW	CHECKED BY RLM	SCALE N/A	DATE 07/26/2017	SHEET 3 OF 3	REVISION 0
-----------------	-------------------	--------------	--------------------	-----------------	---------------