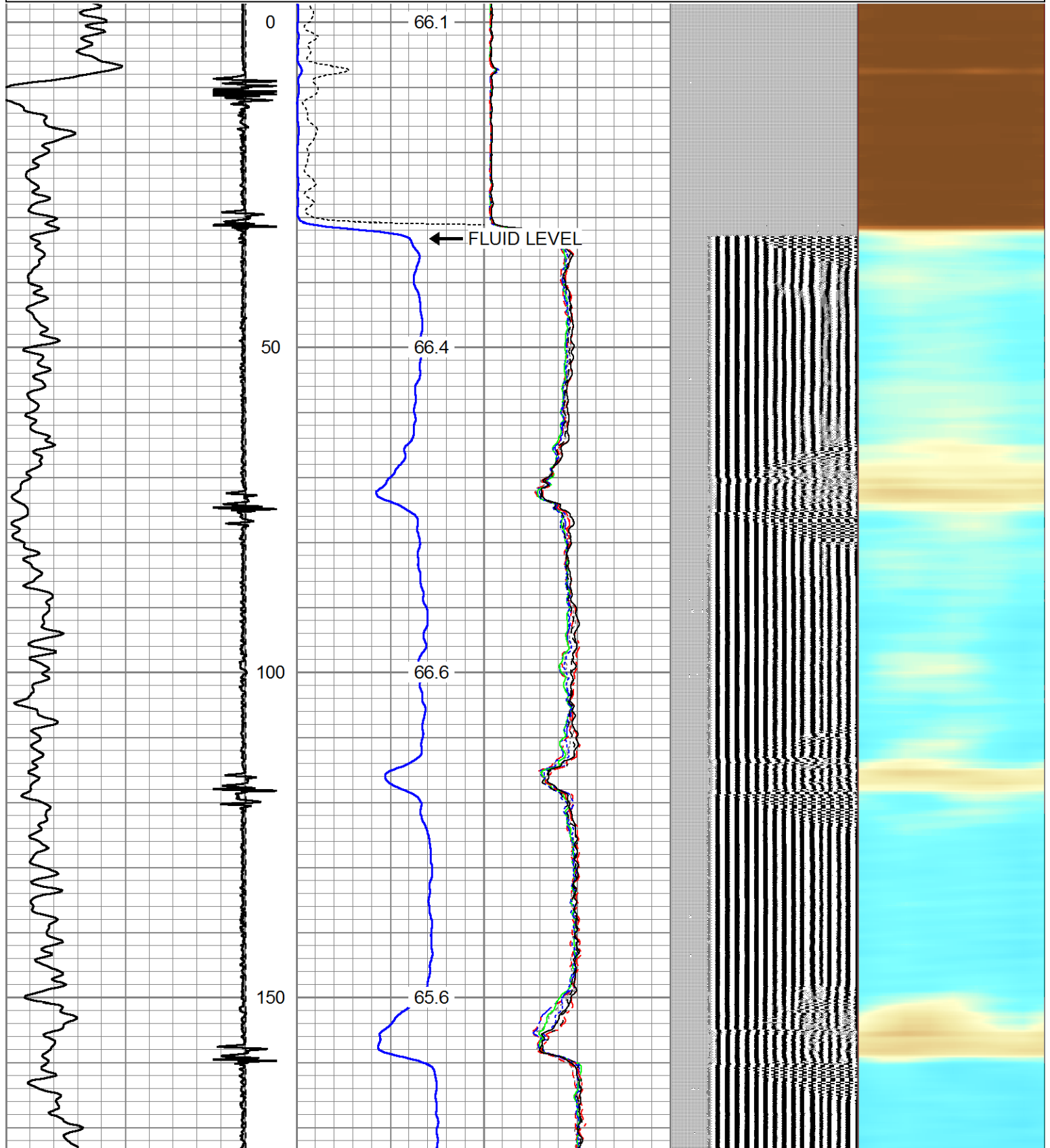
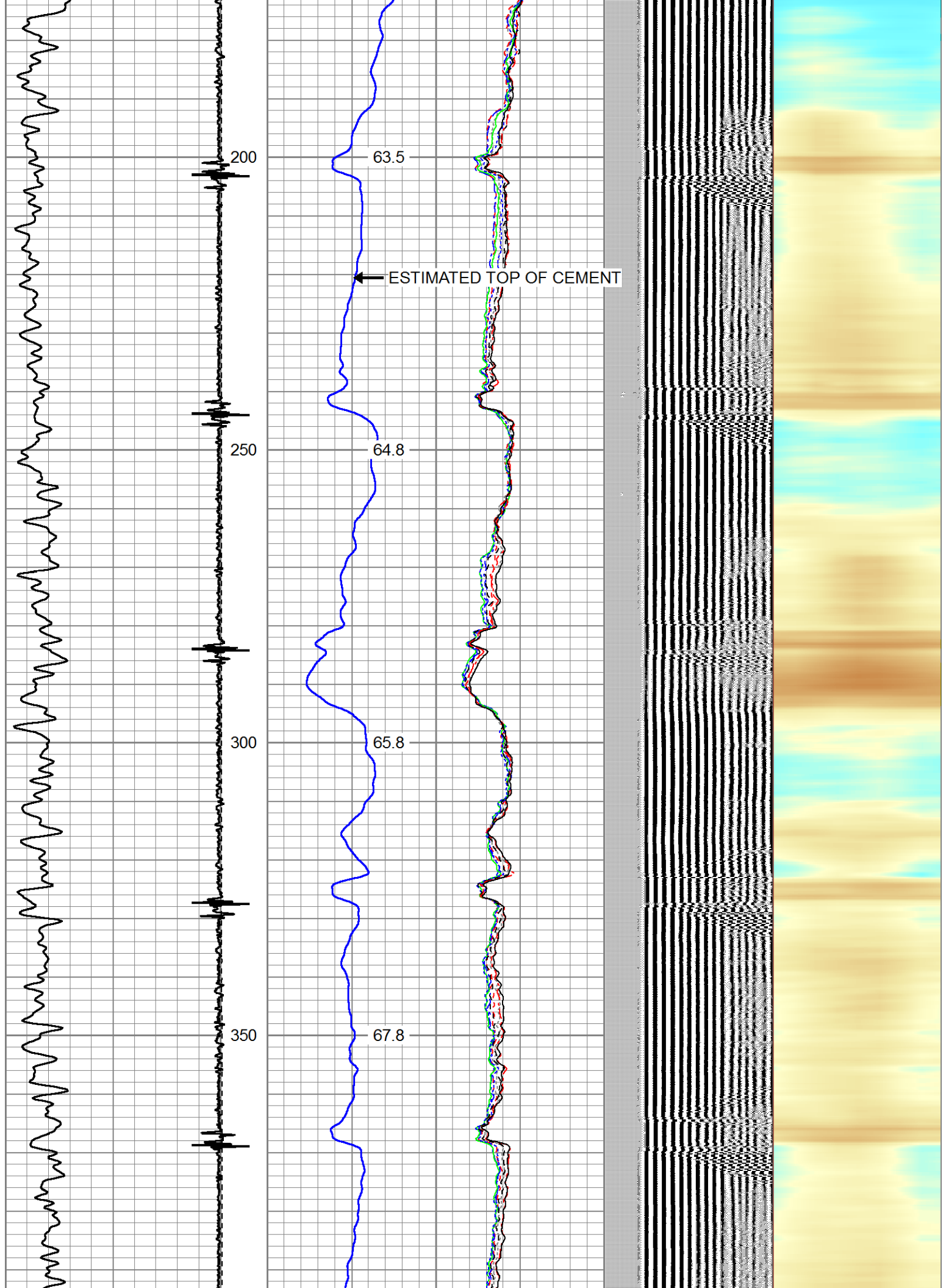
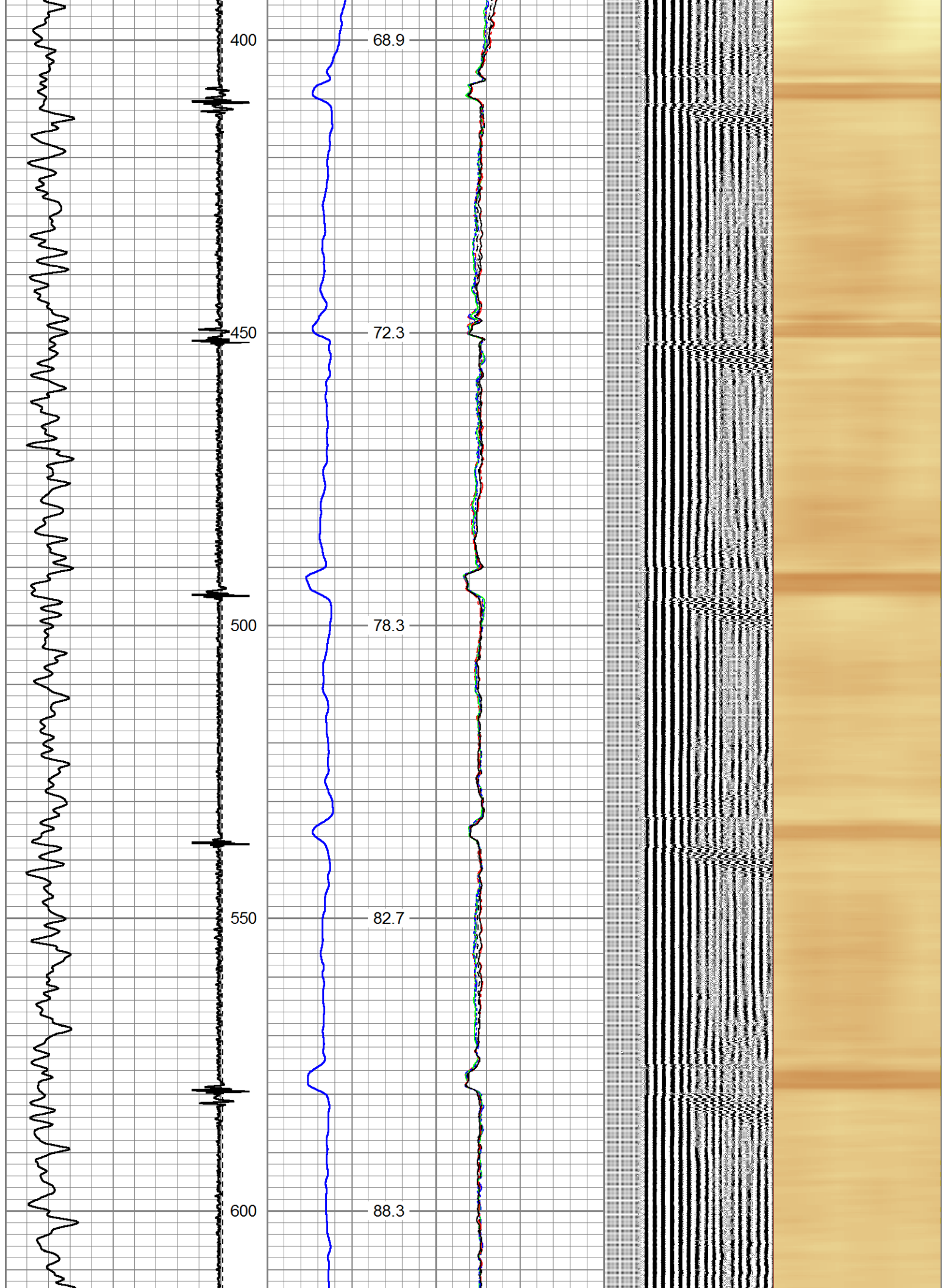


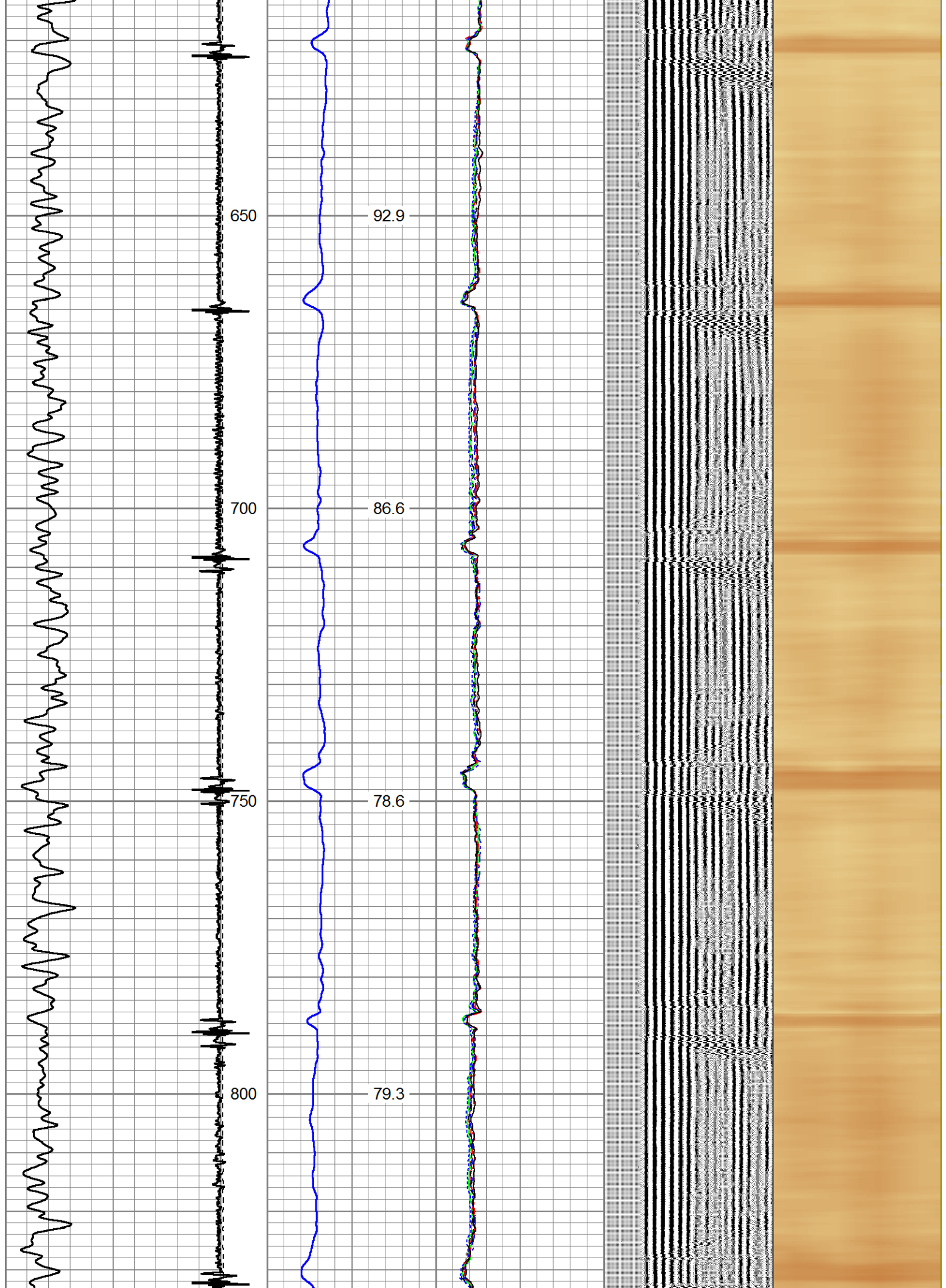
Database File: litzenberger 7.db  
 Dataset Pathname: pass5  
 Presentation Format: rbl55  
 Dataset Creation: Sat Oct 07 08:56:42 2017 by Log 7.0 B1  
 Charted by: Depth in Feet scaled 1:240

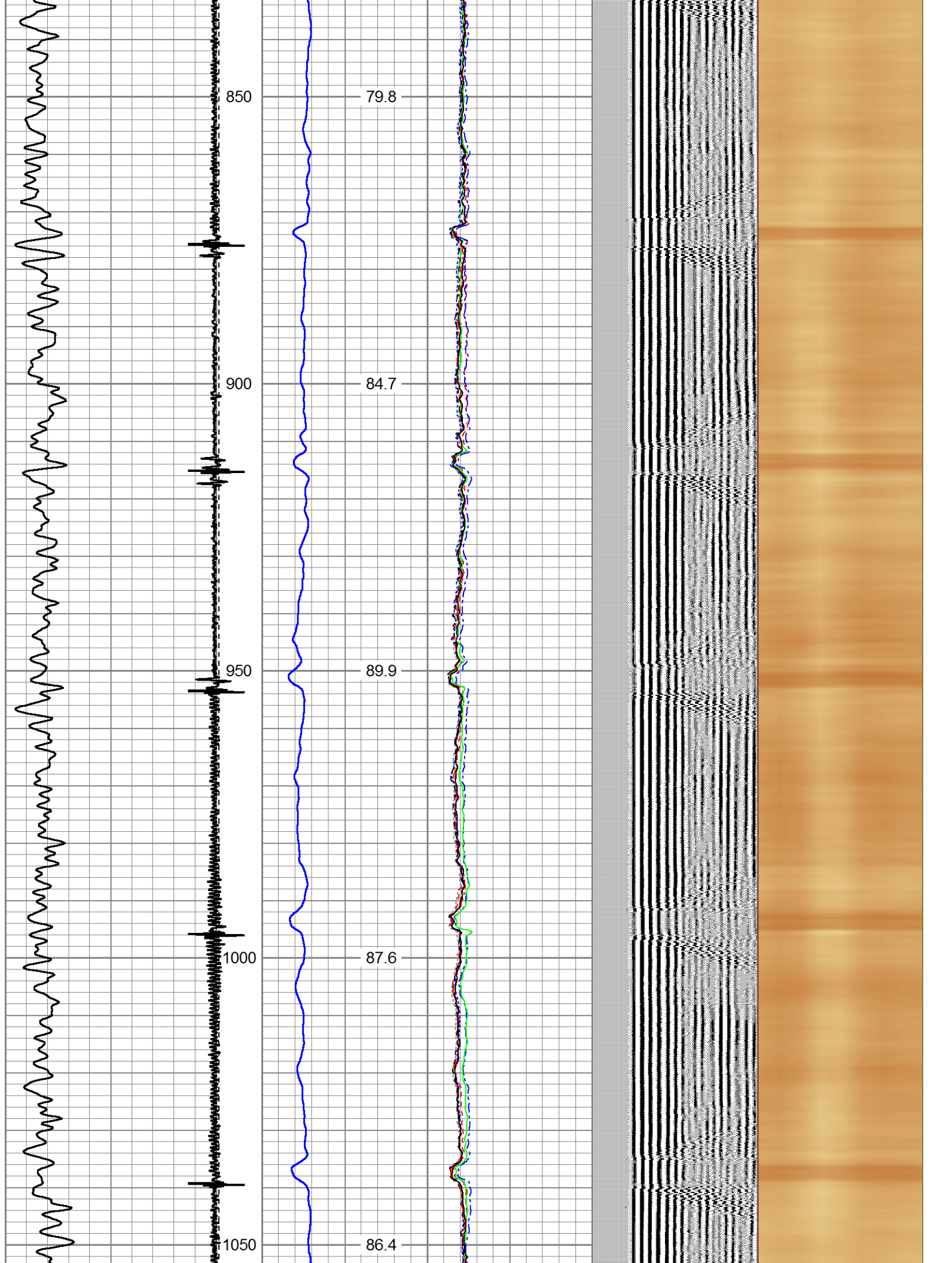
Charted by:		Depth in Feet scaled 1:240											
325	TT (usec)	225	LTEN	0	Amplitude (mV)	100	-5	AMPS2	150	200	VDL	1200	Cement Map
0	GR (GAPI)	250	(lb)		Amplified Amplitude		-5	AMPS3	150				
			CCL	000	0	(mV)	10	-5	AMPS4	150			
					TEMP			-5	AMPS5	150			
					(degF)			-5	AMPS6	150			
								-5	AMPS7	150			
								-5	AMPS8	150			
								-5	AMPS1	150			

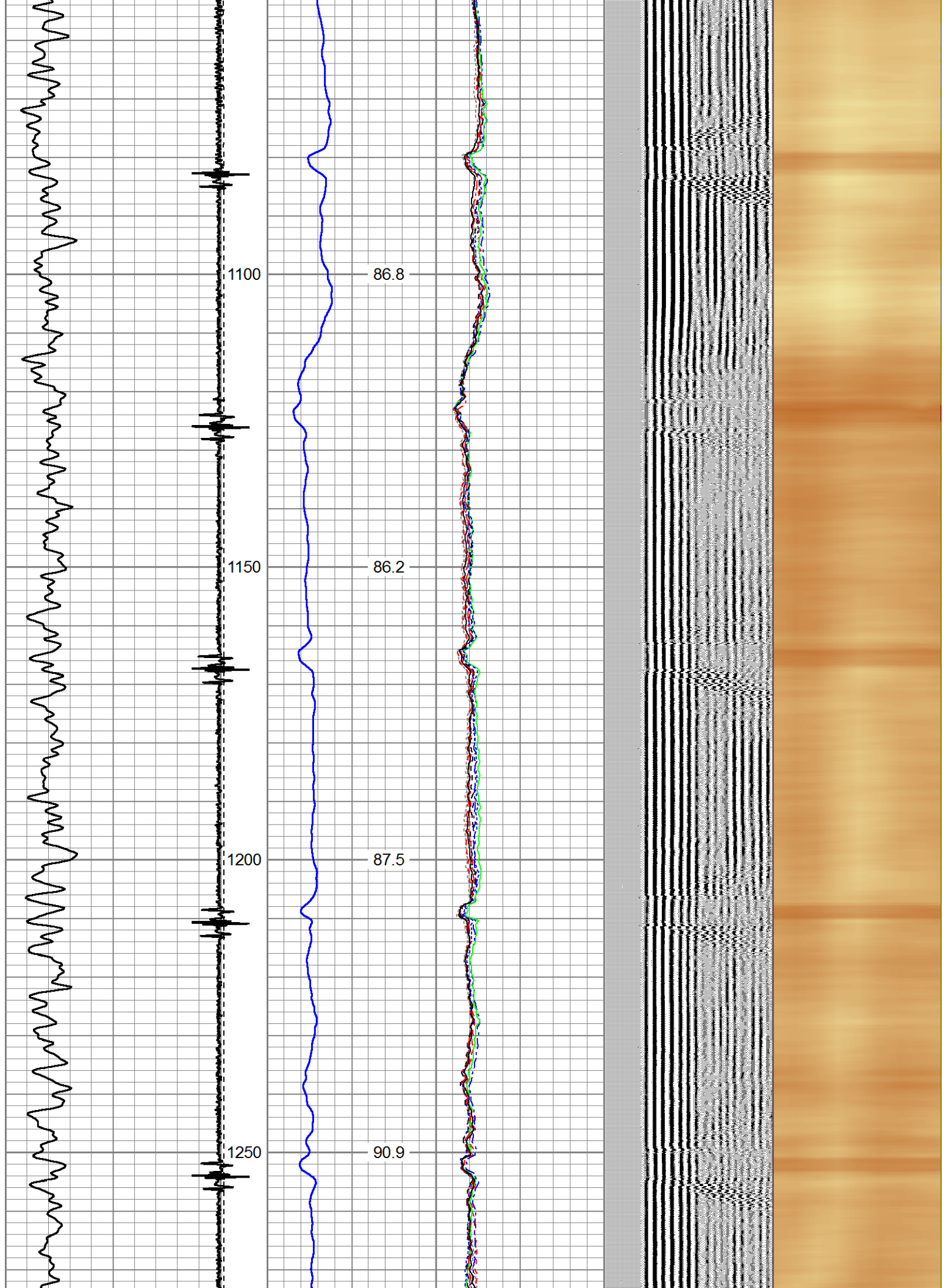


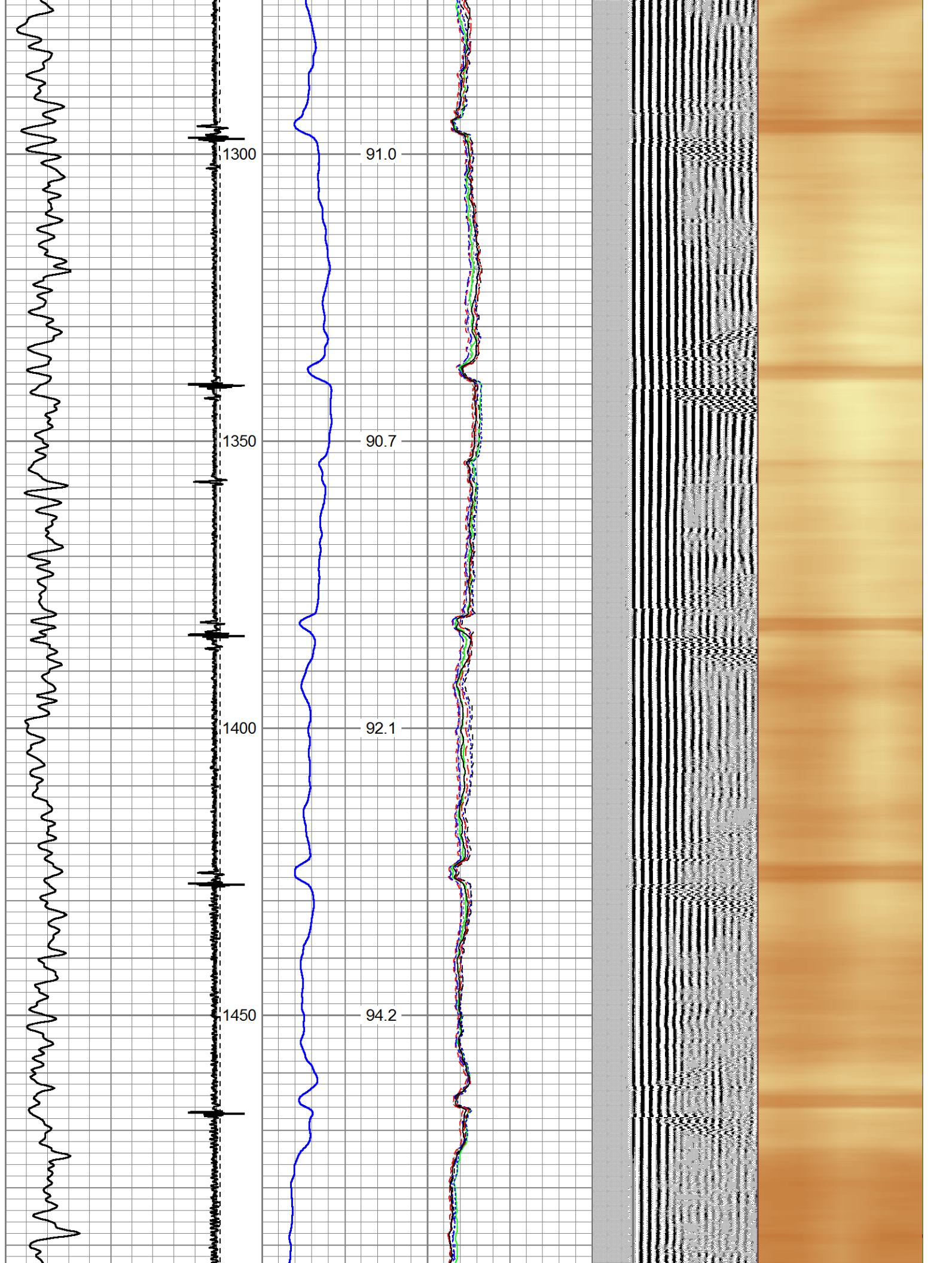


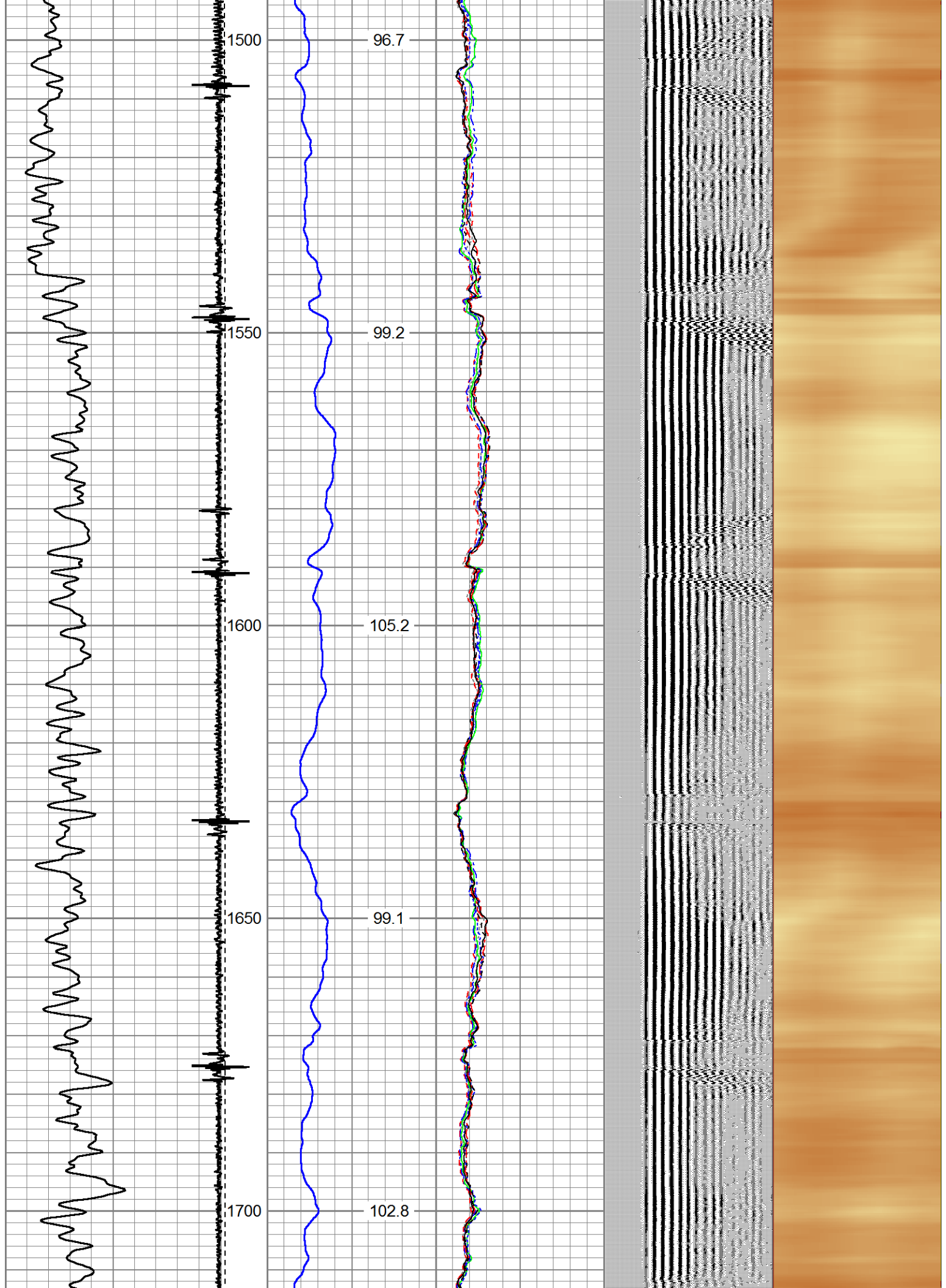


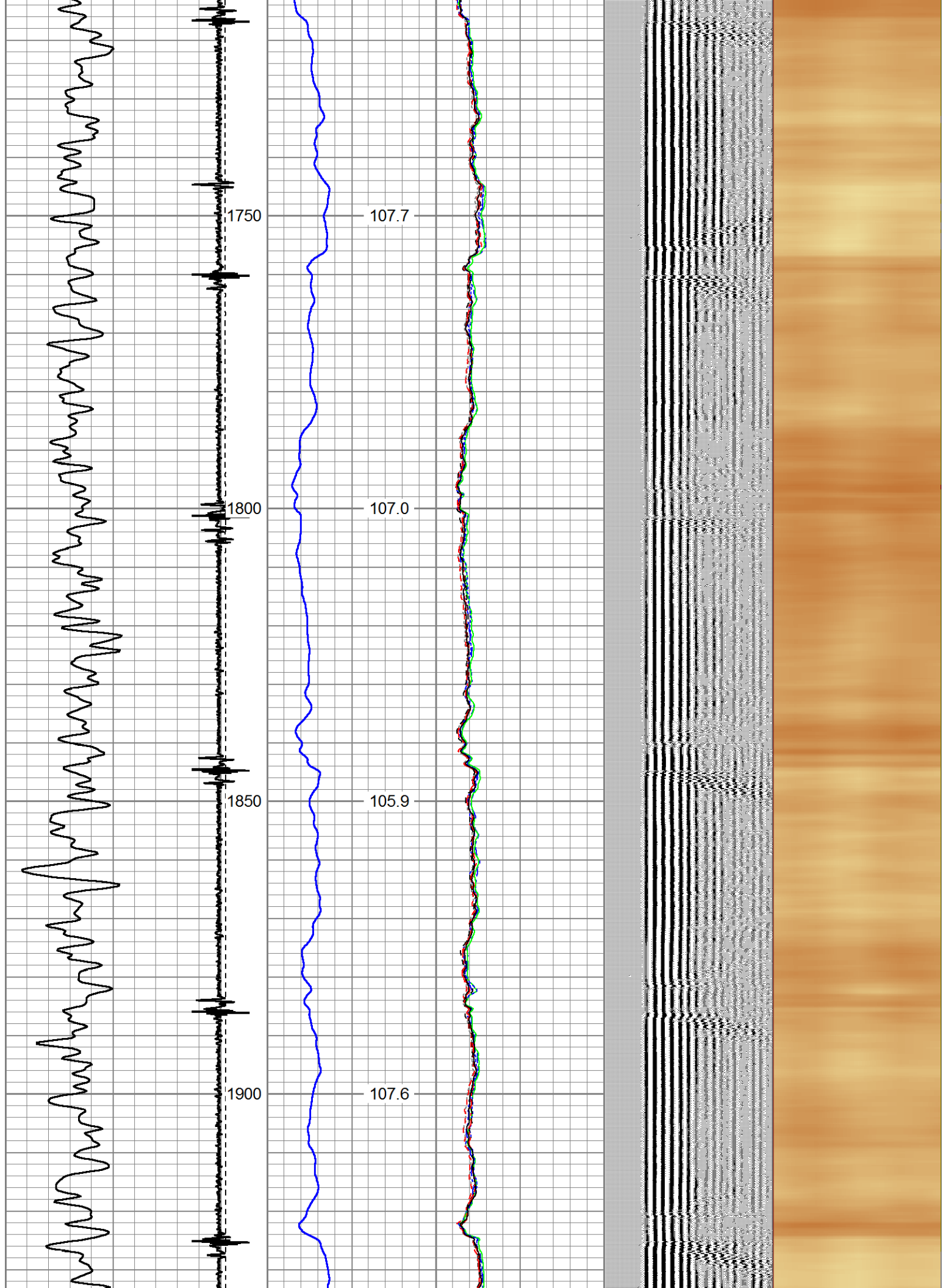


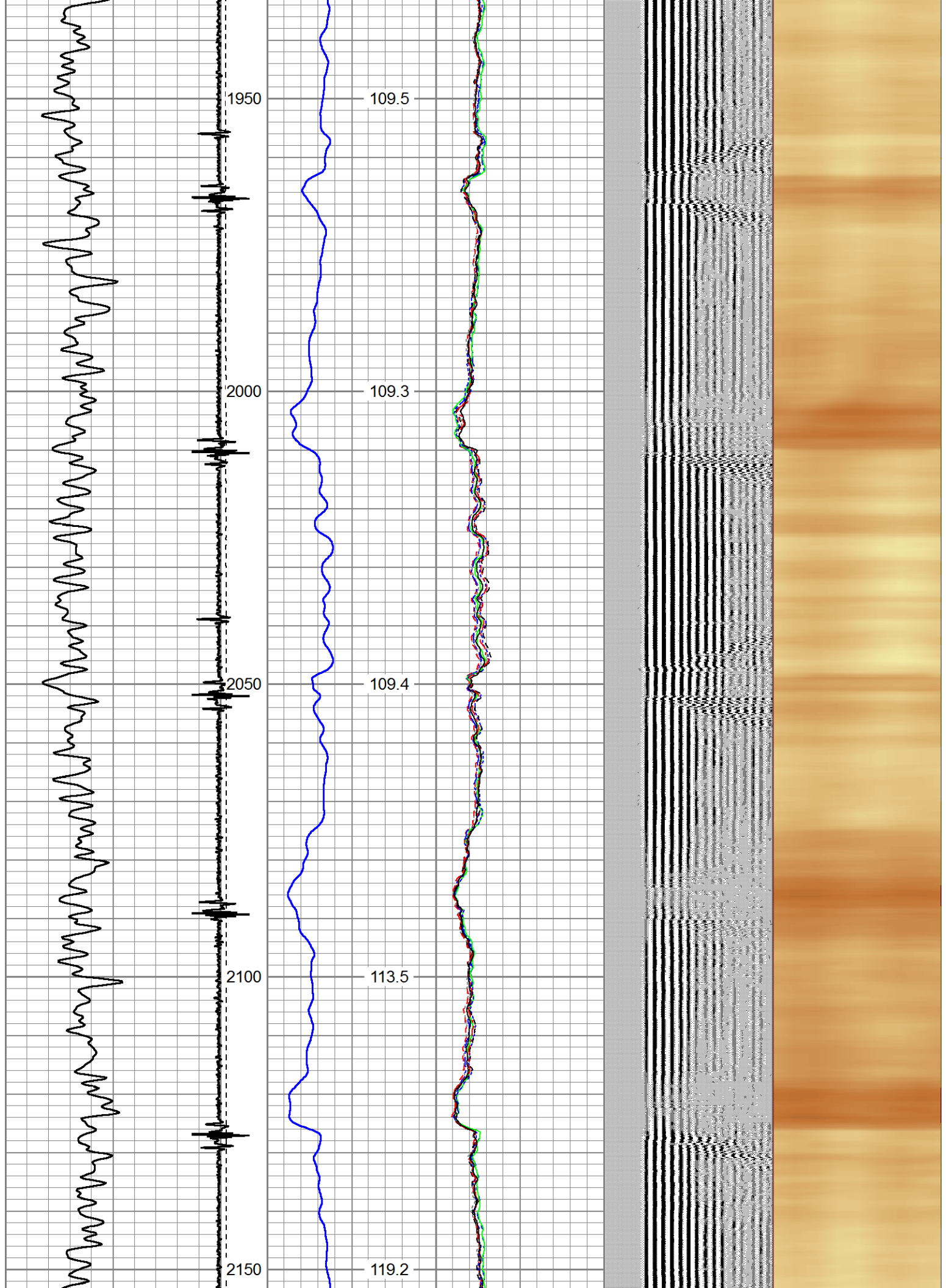


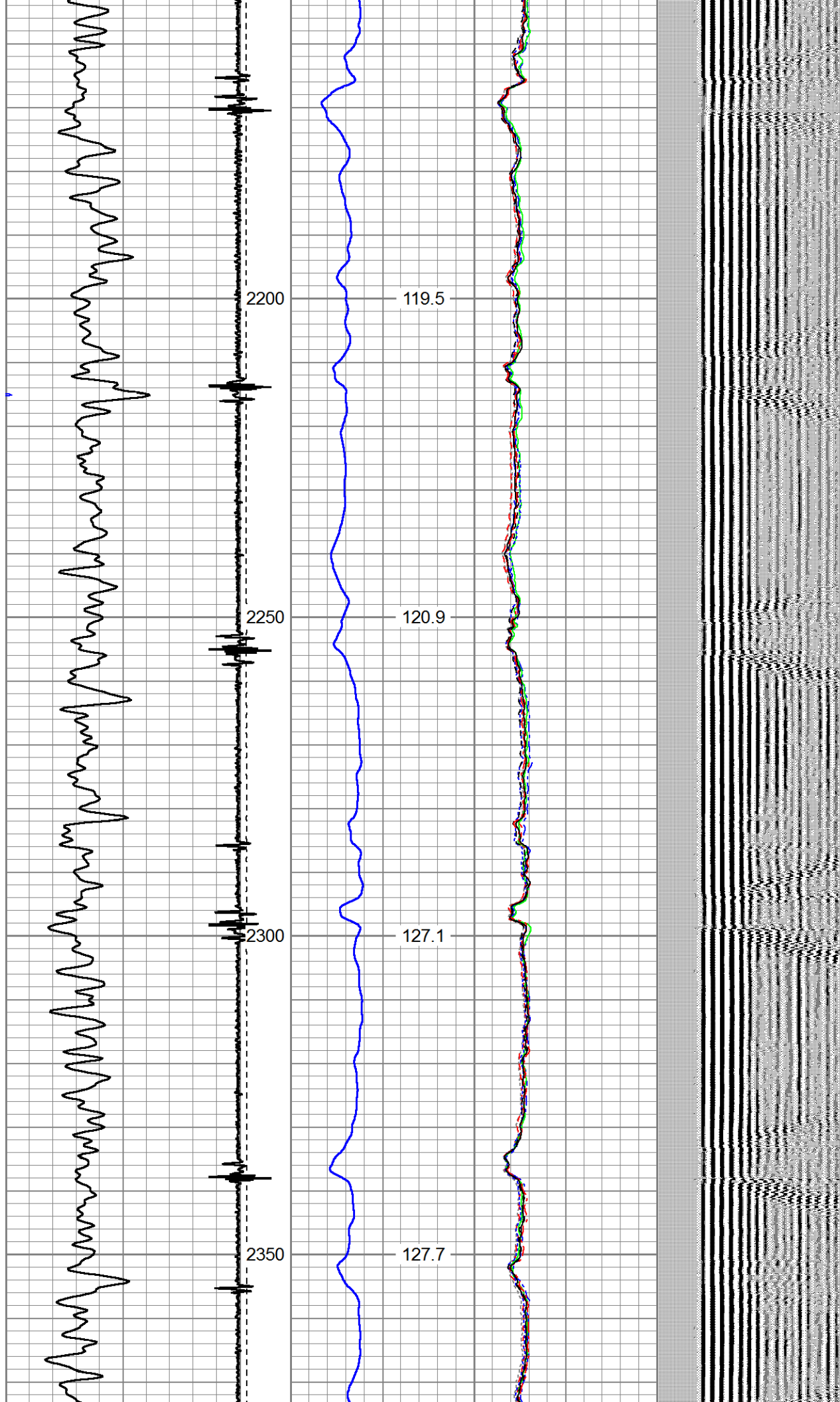


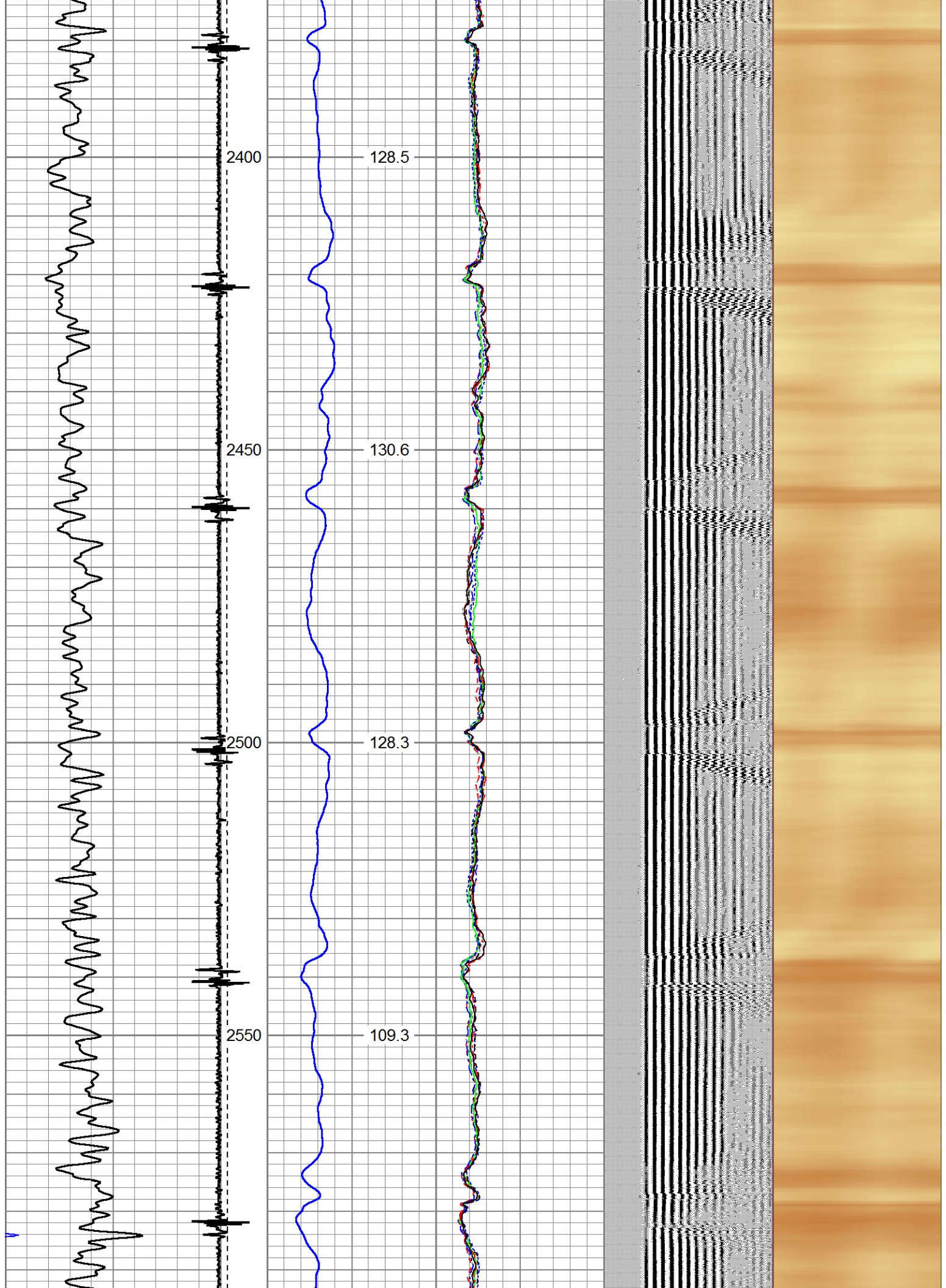


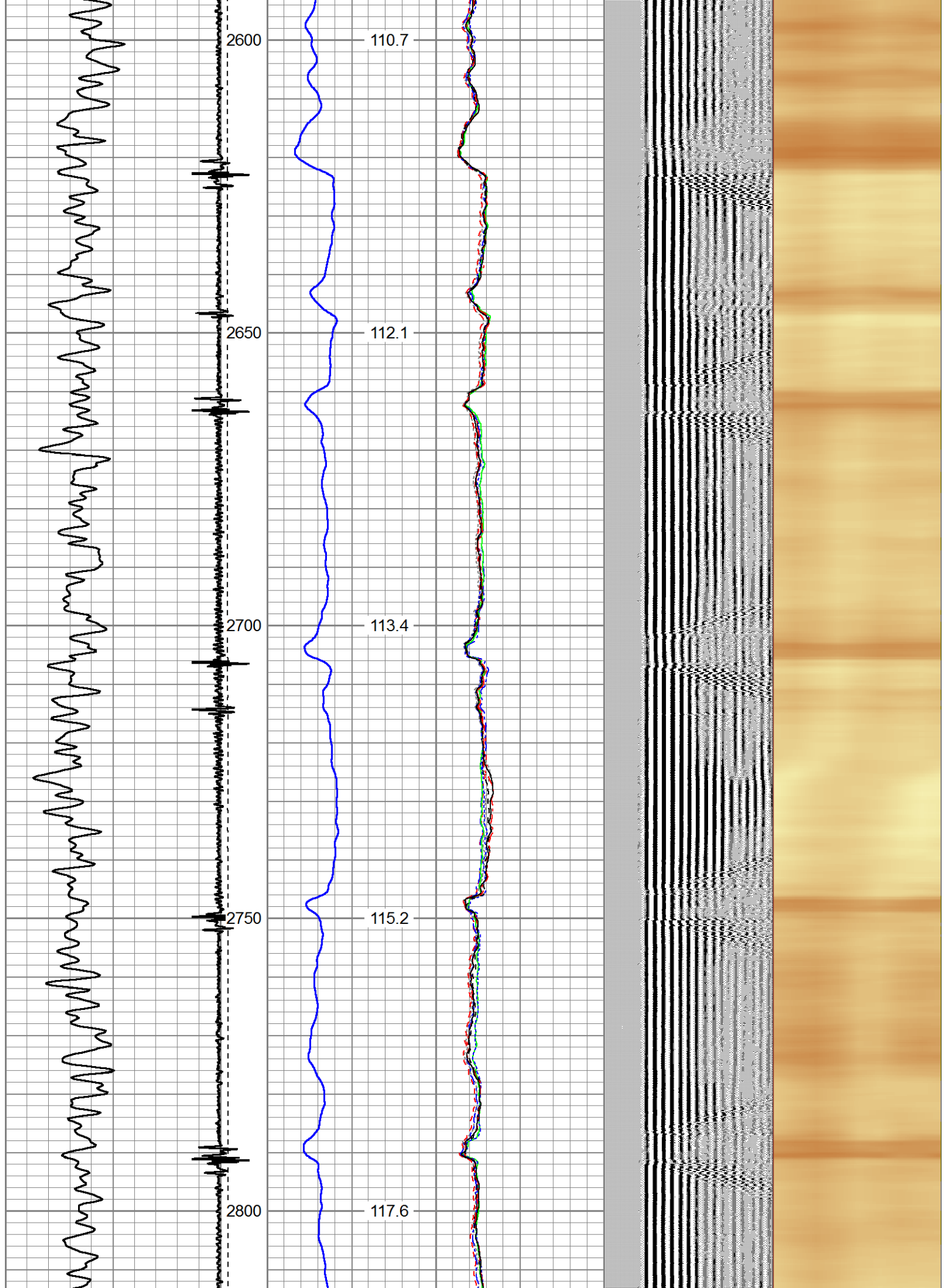


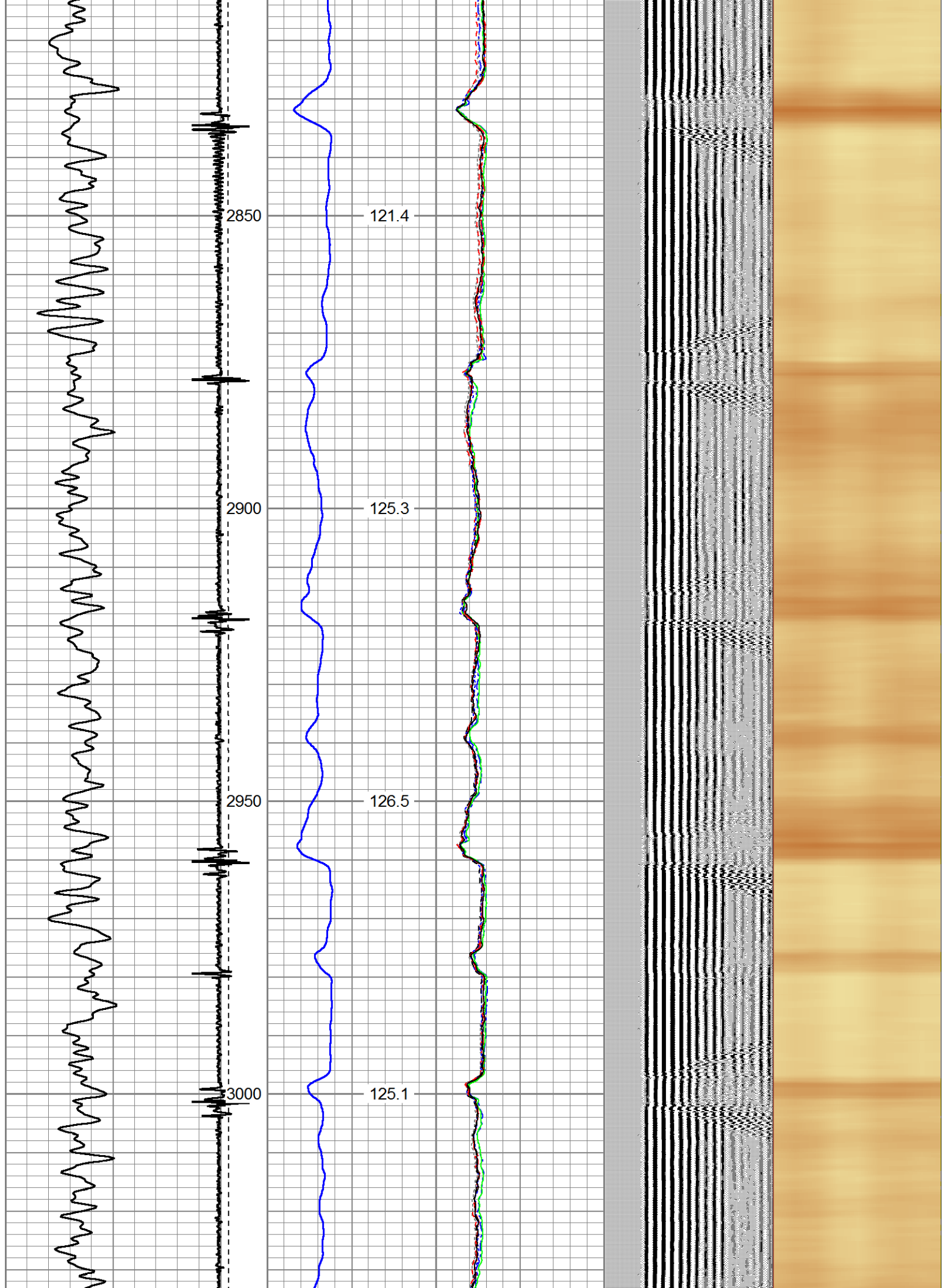


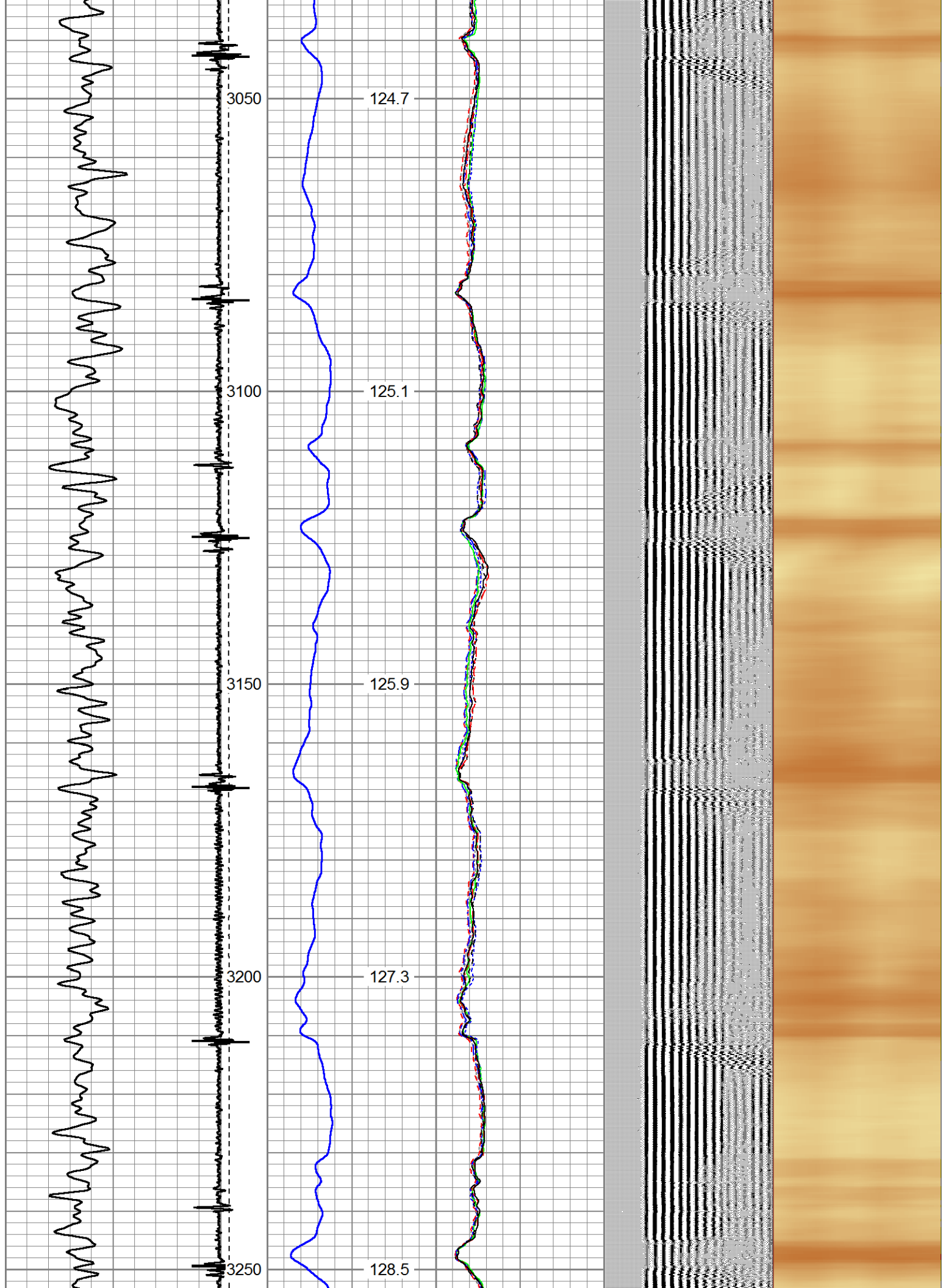


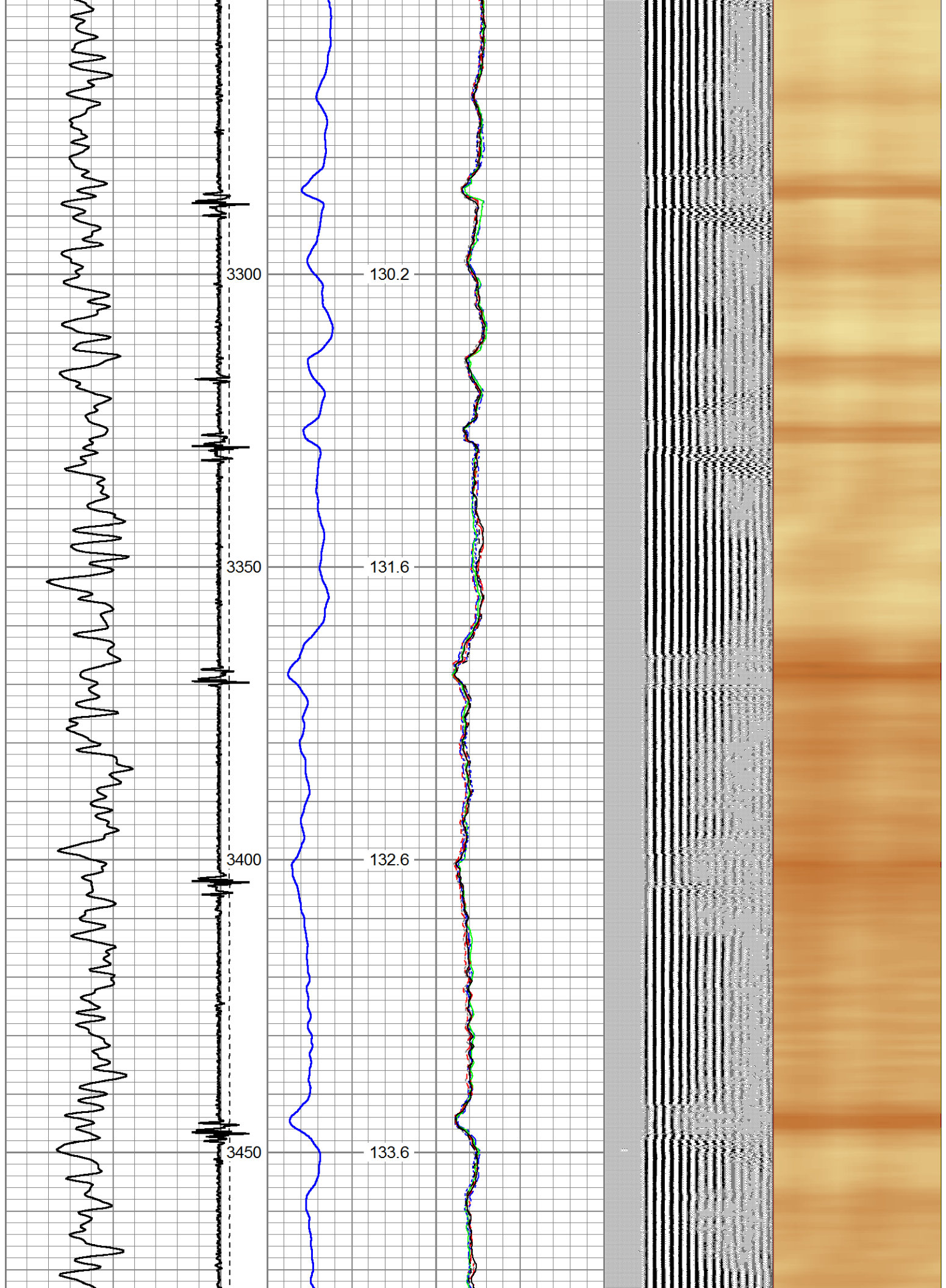


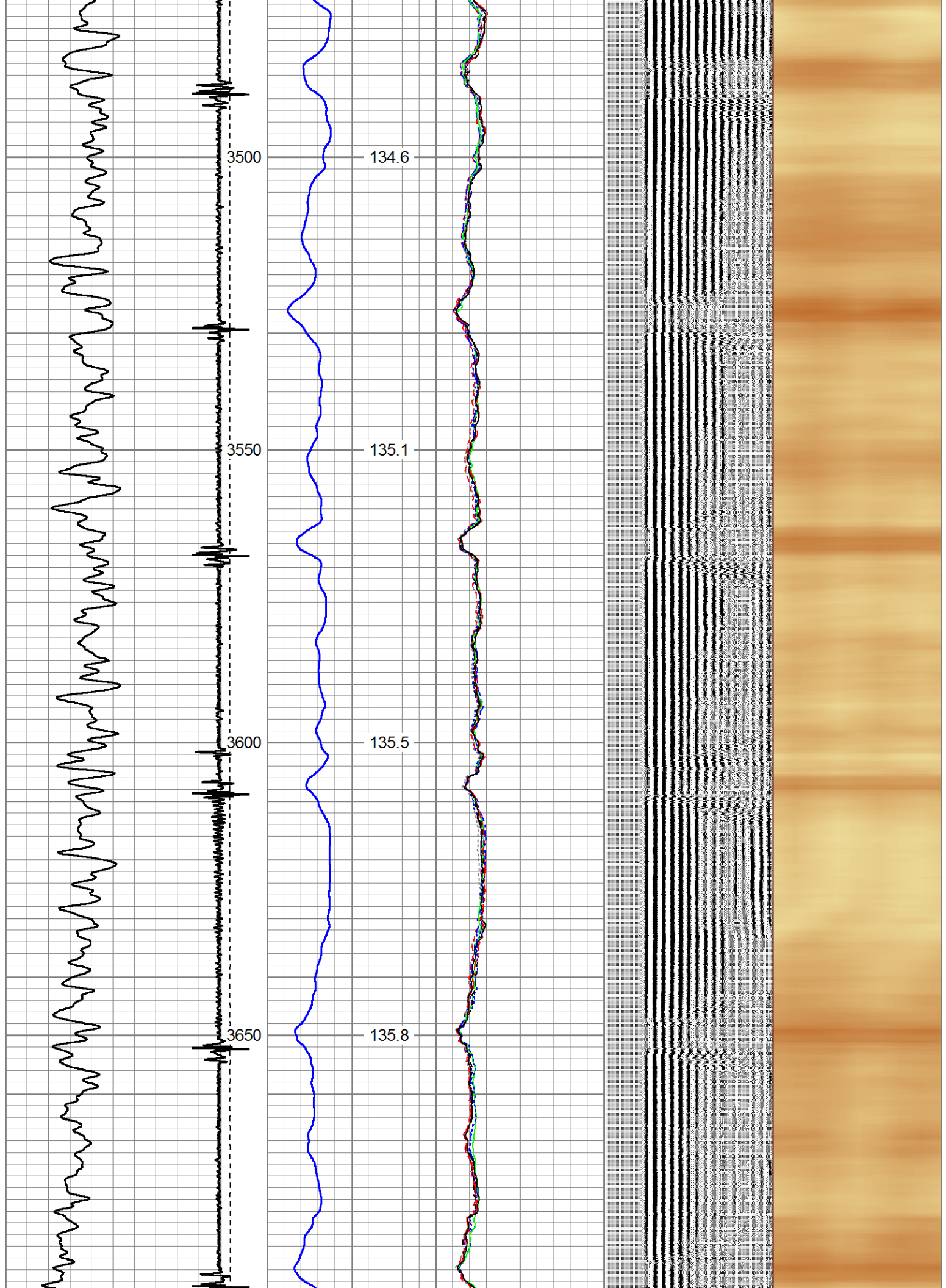


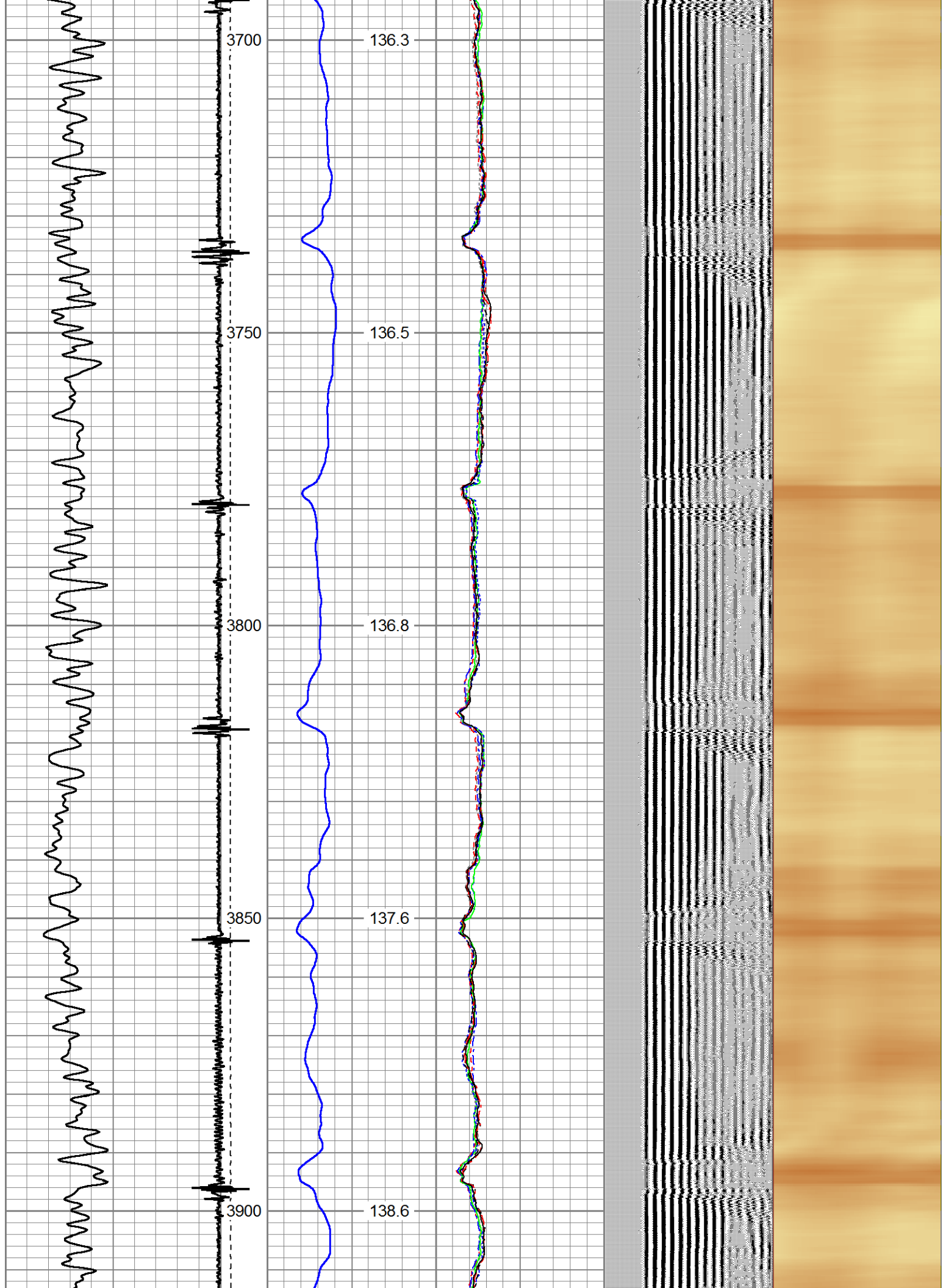


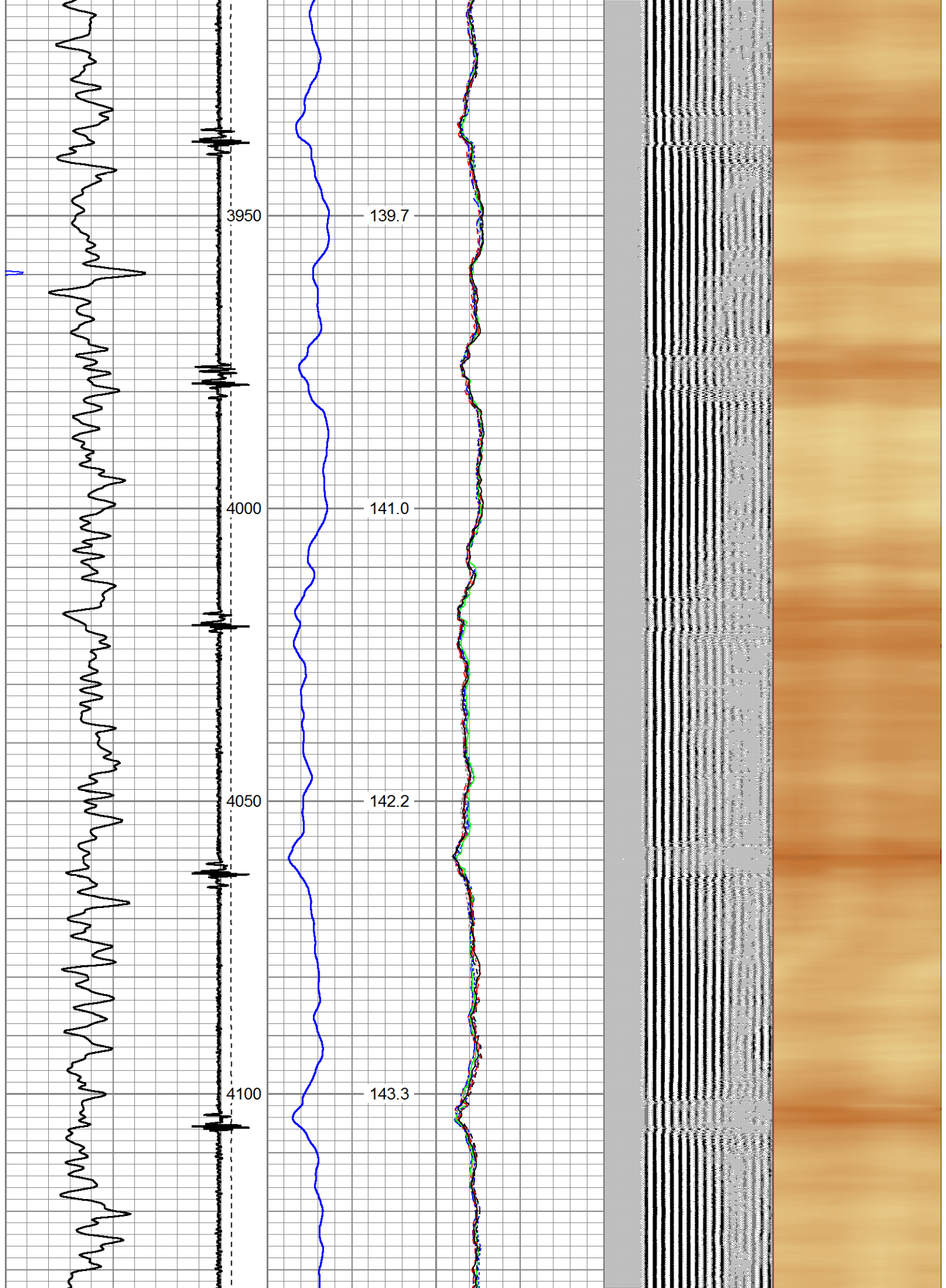


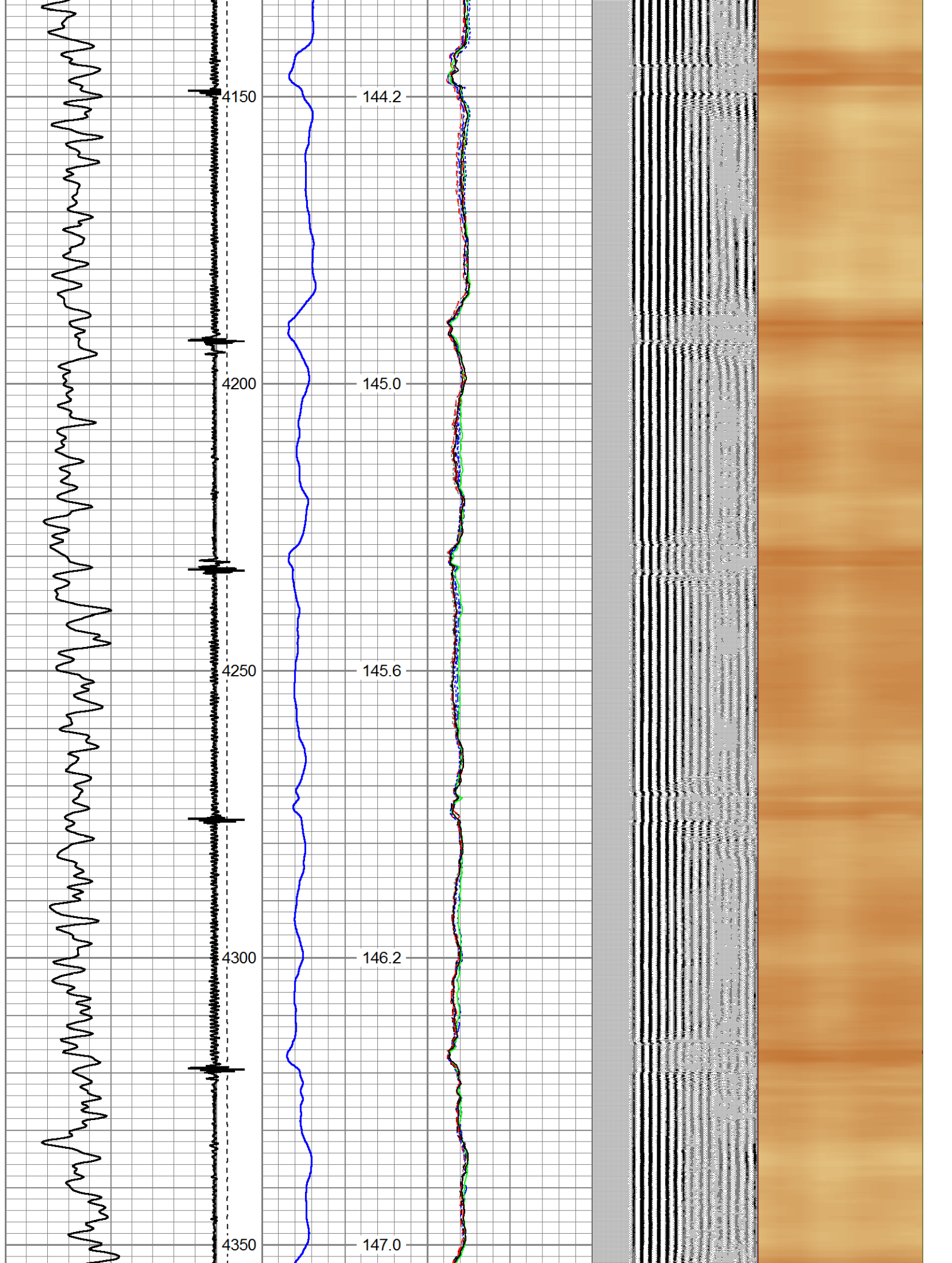


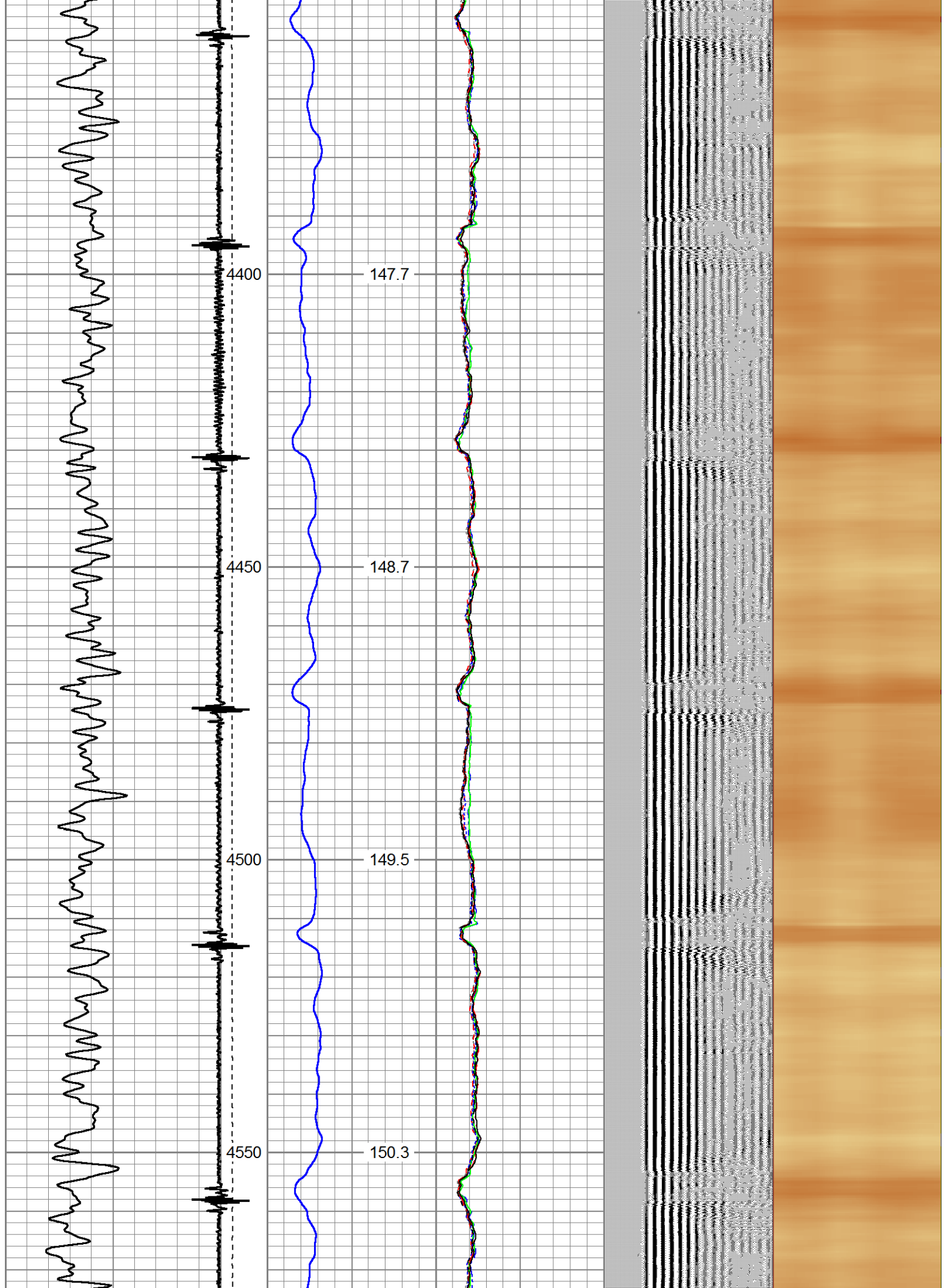


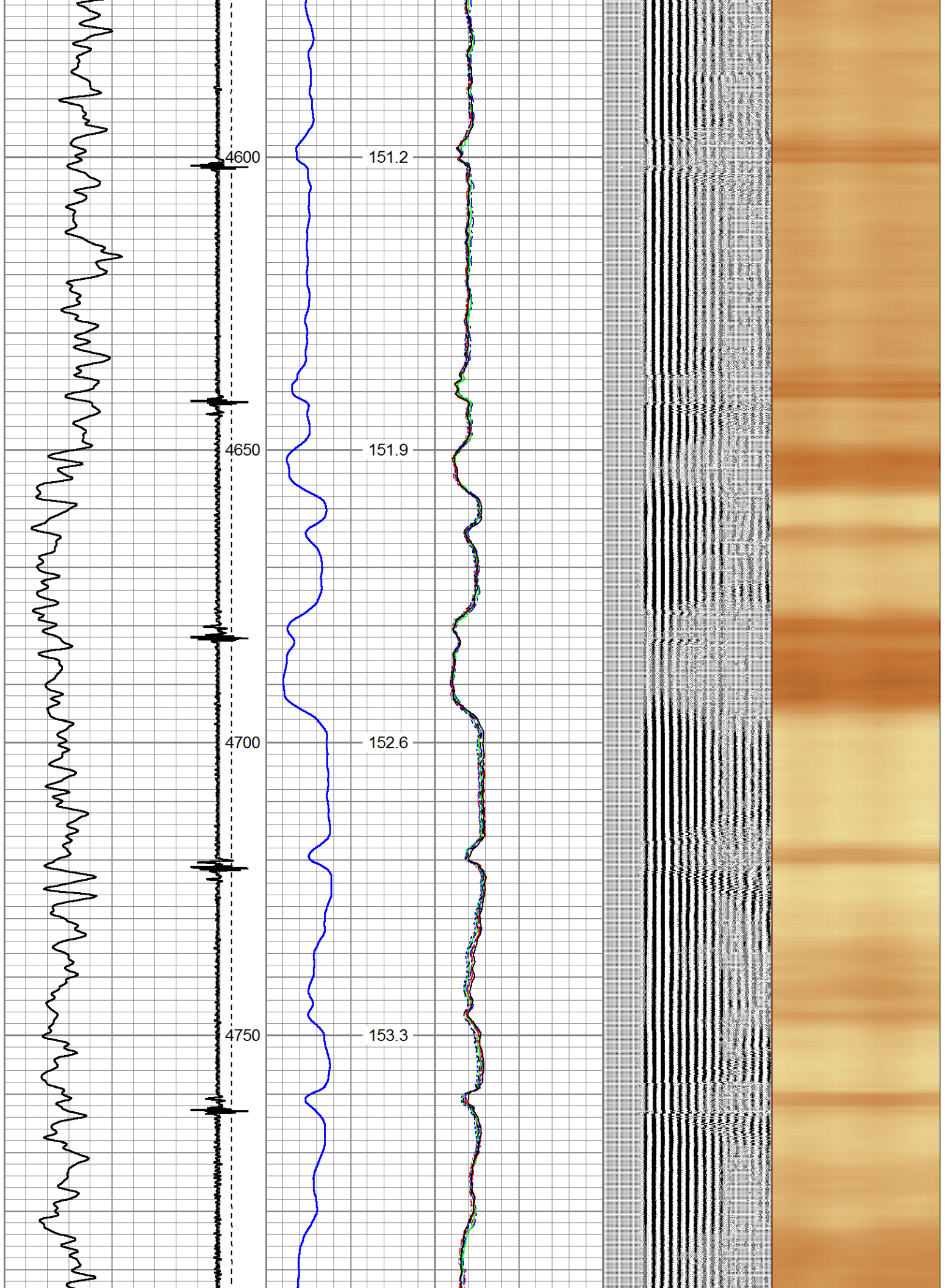


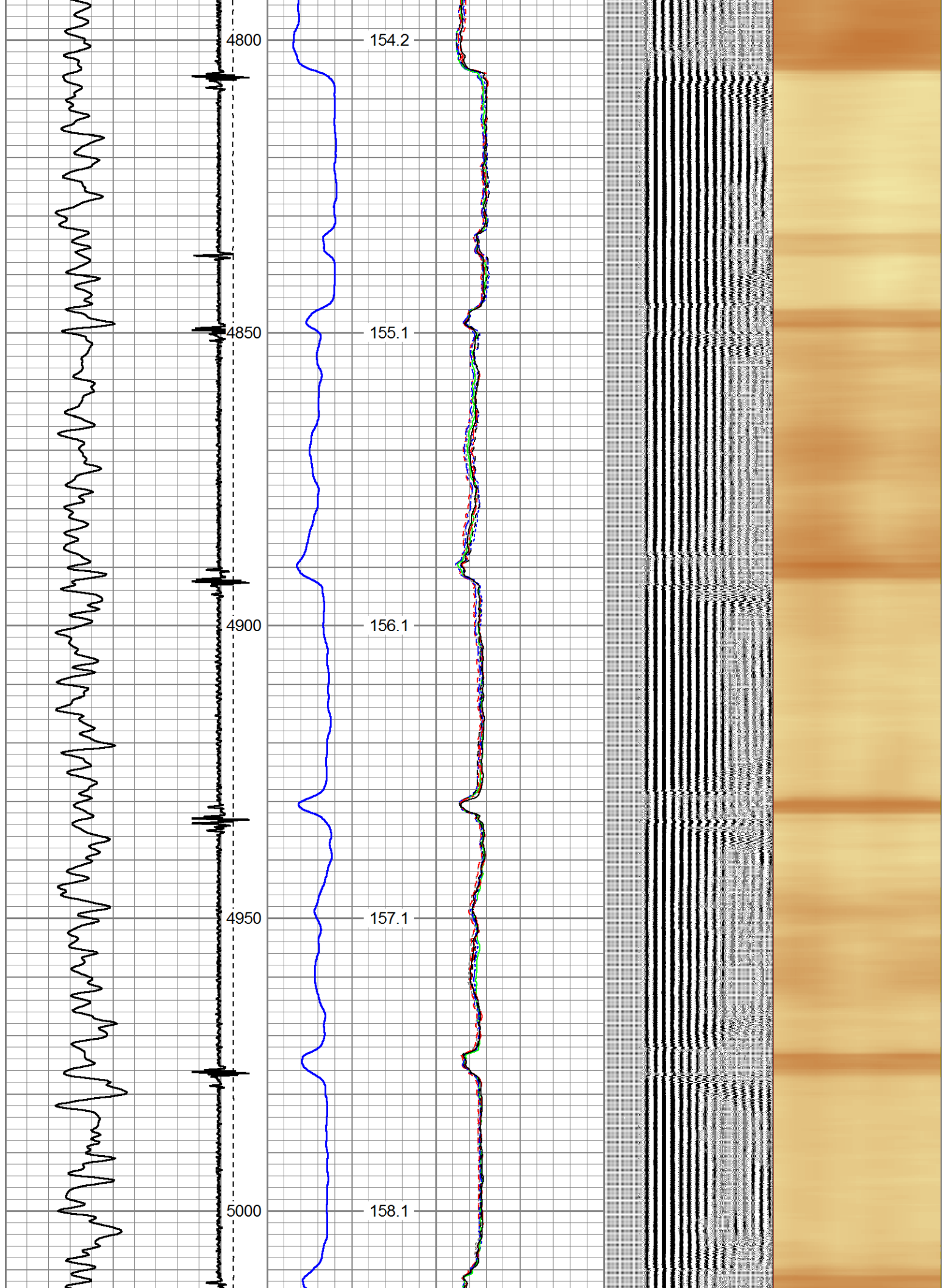


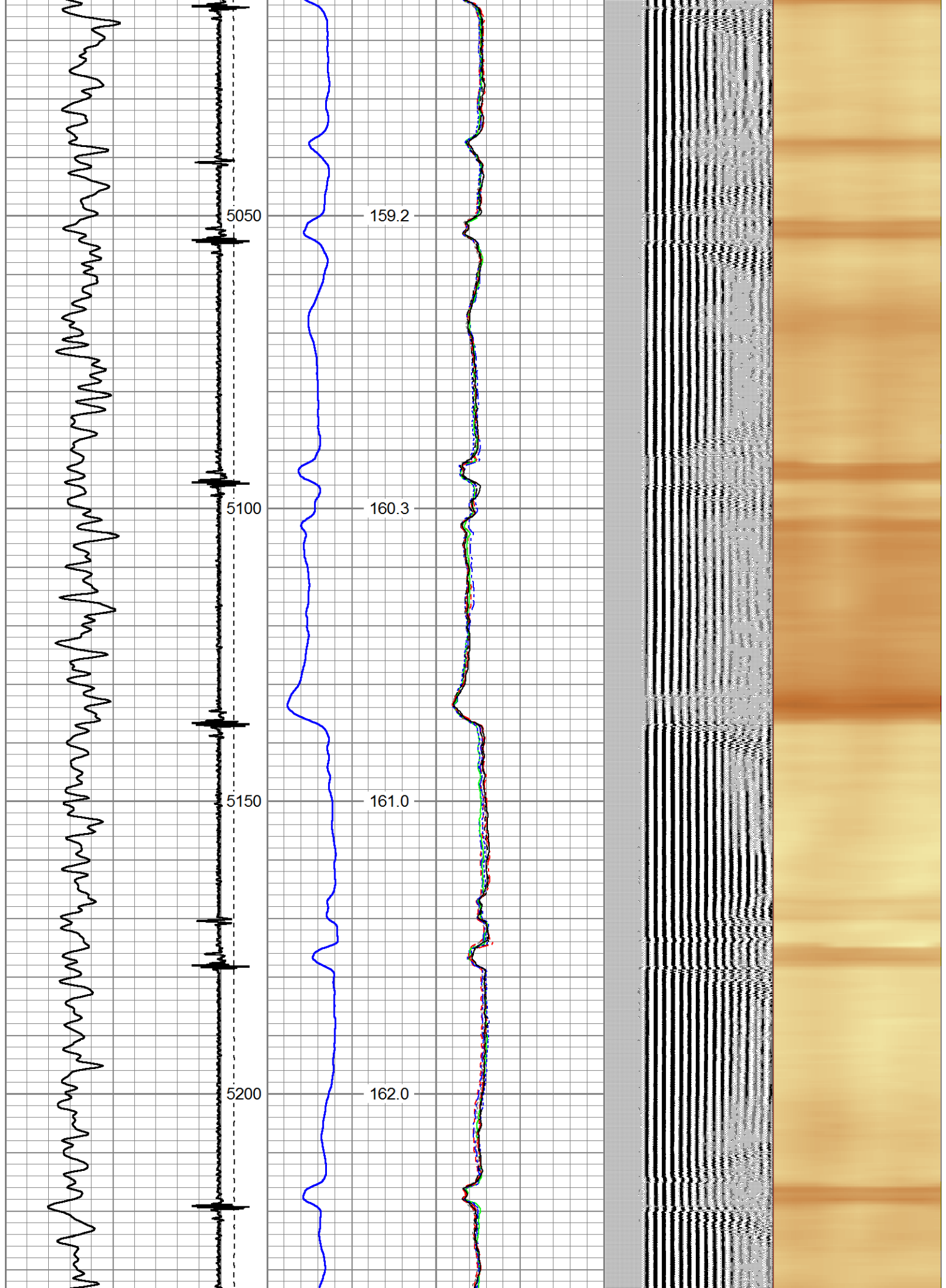


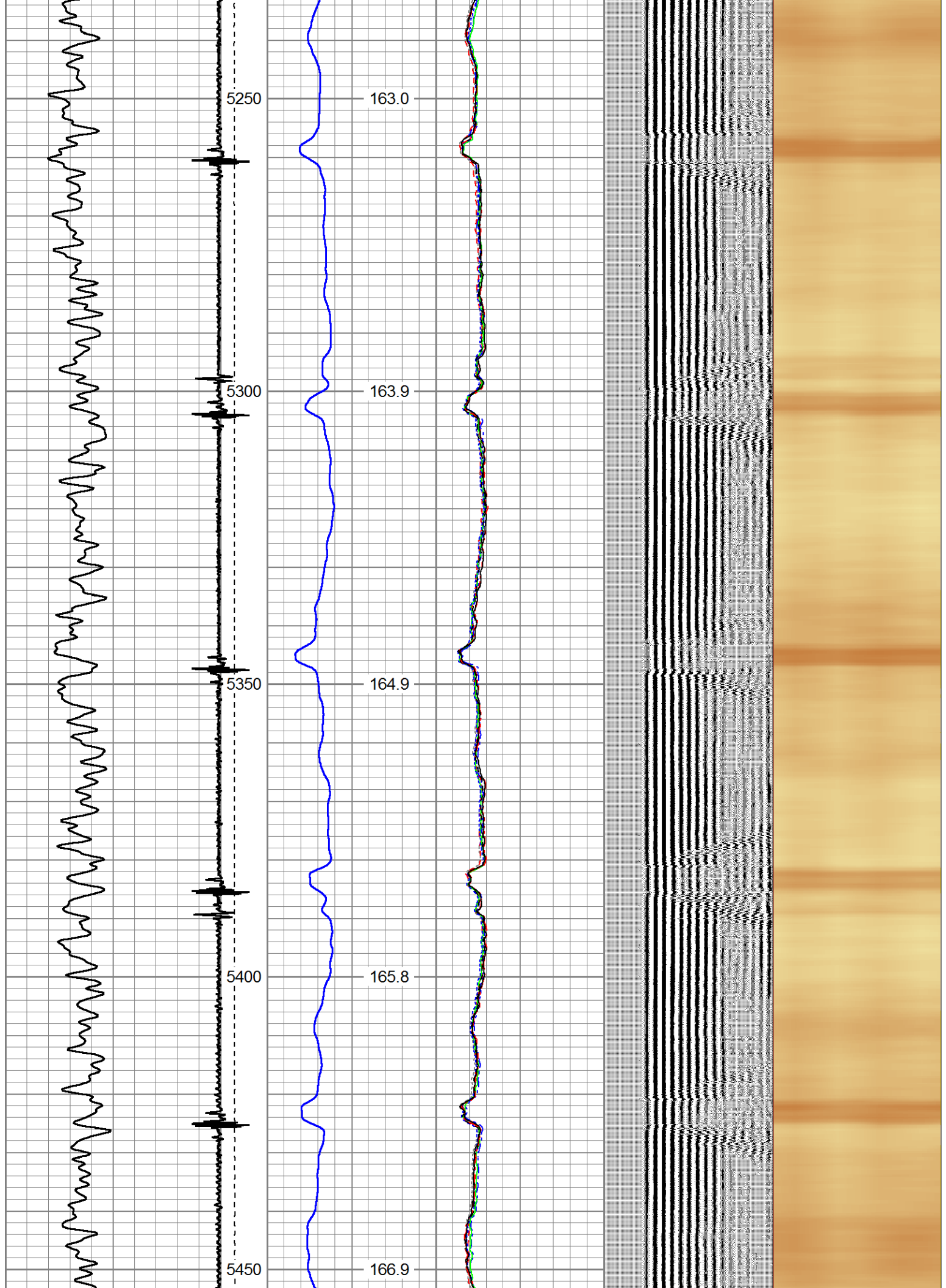


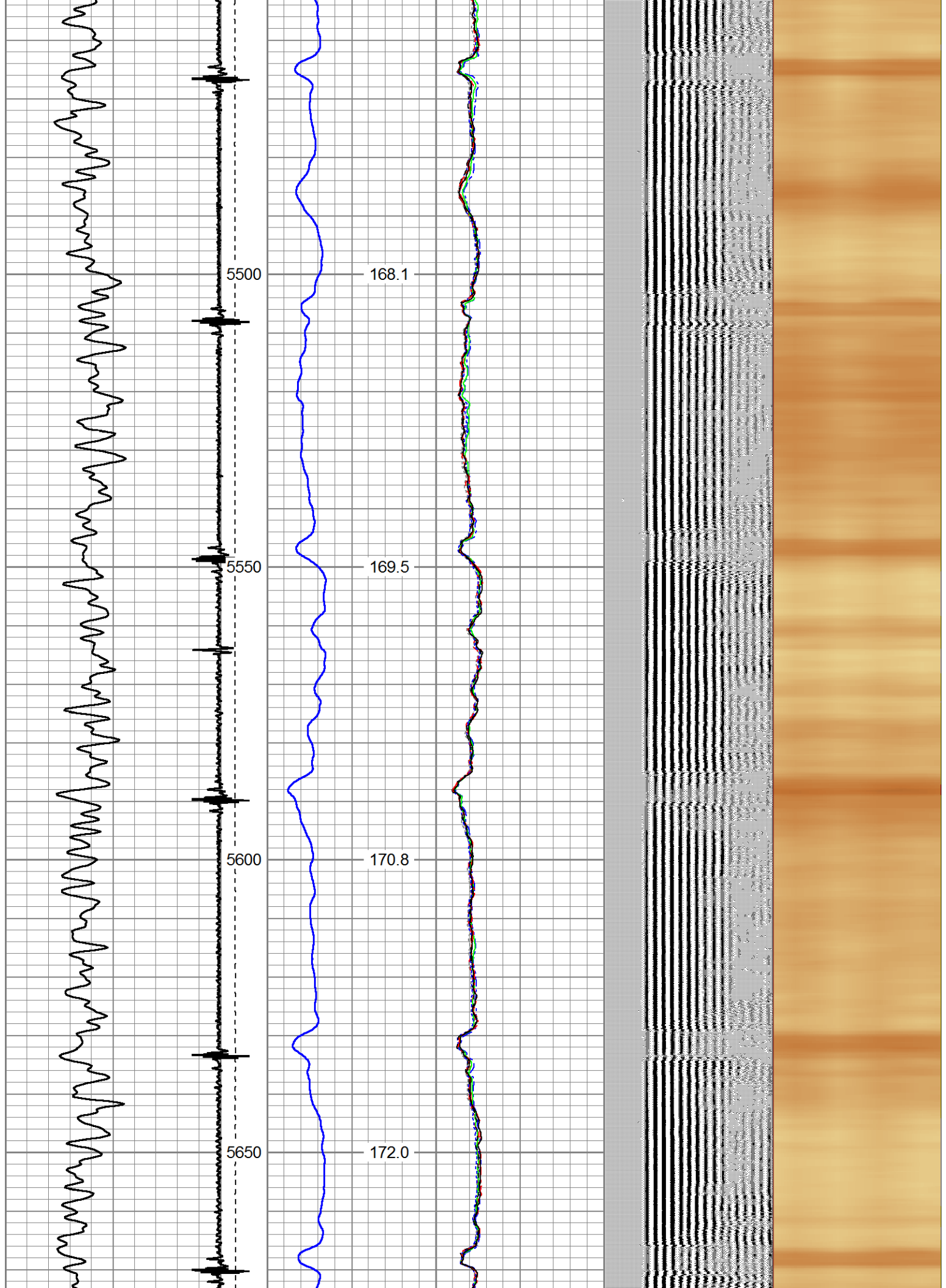


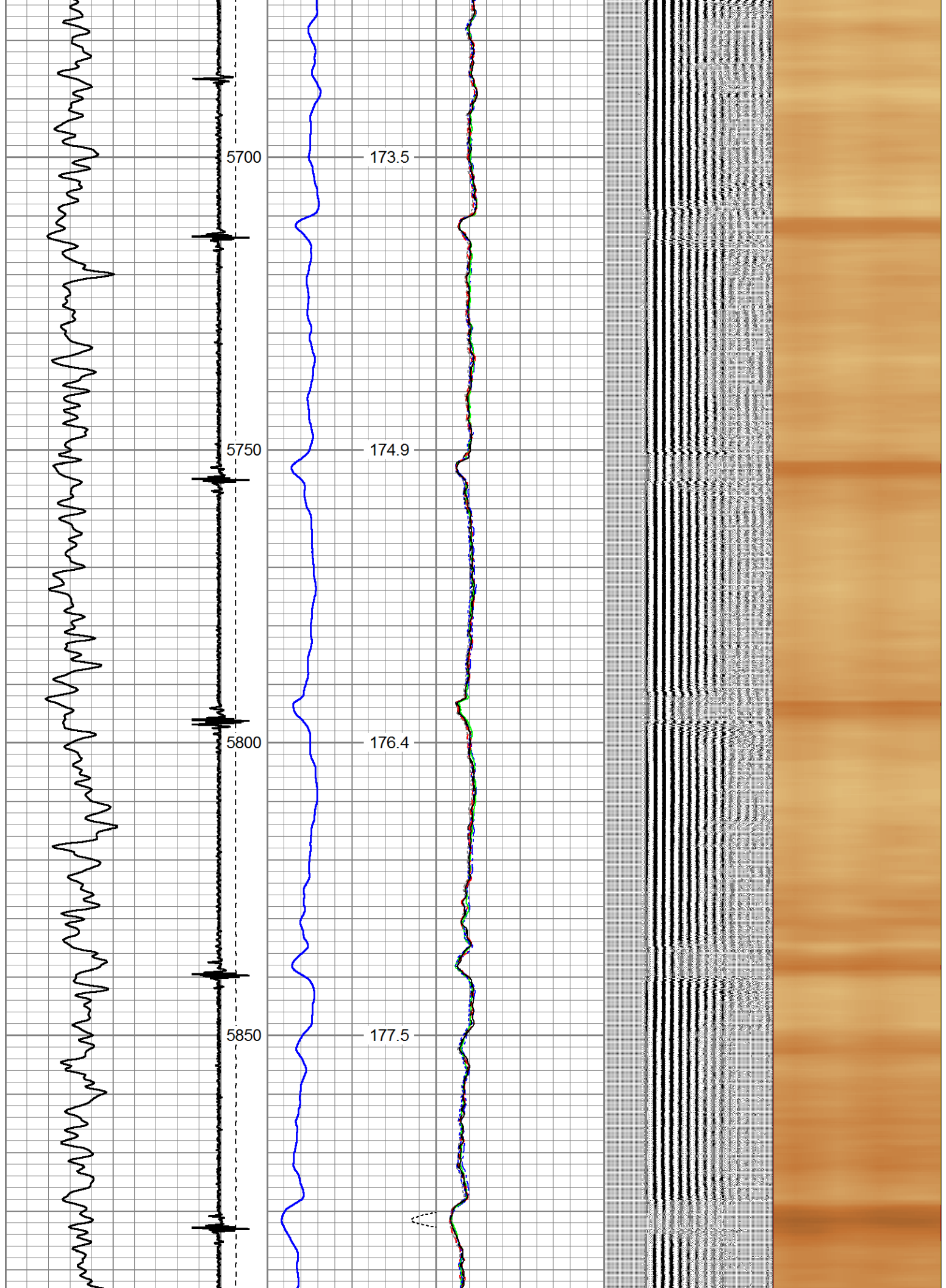


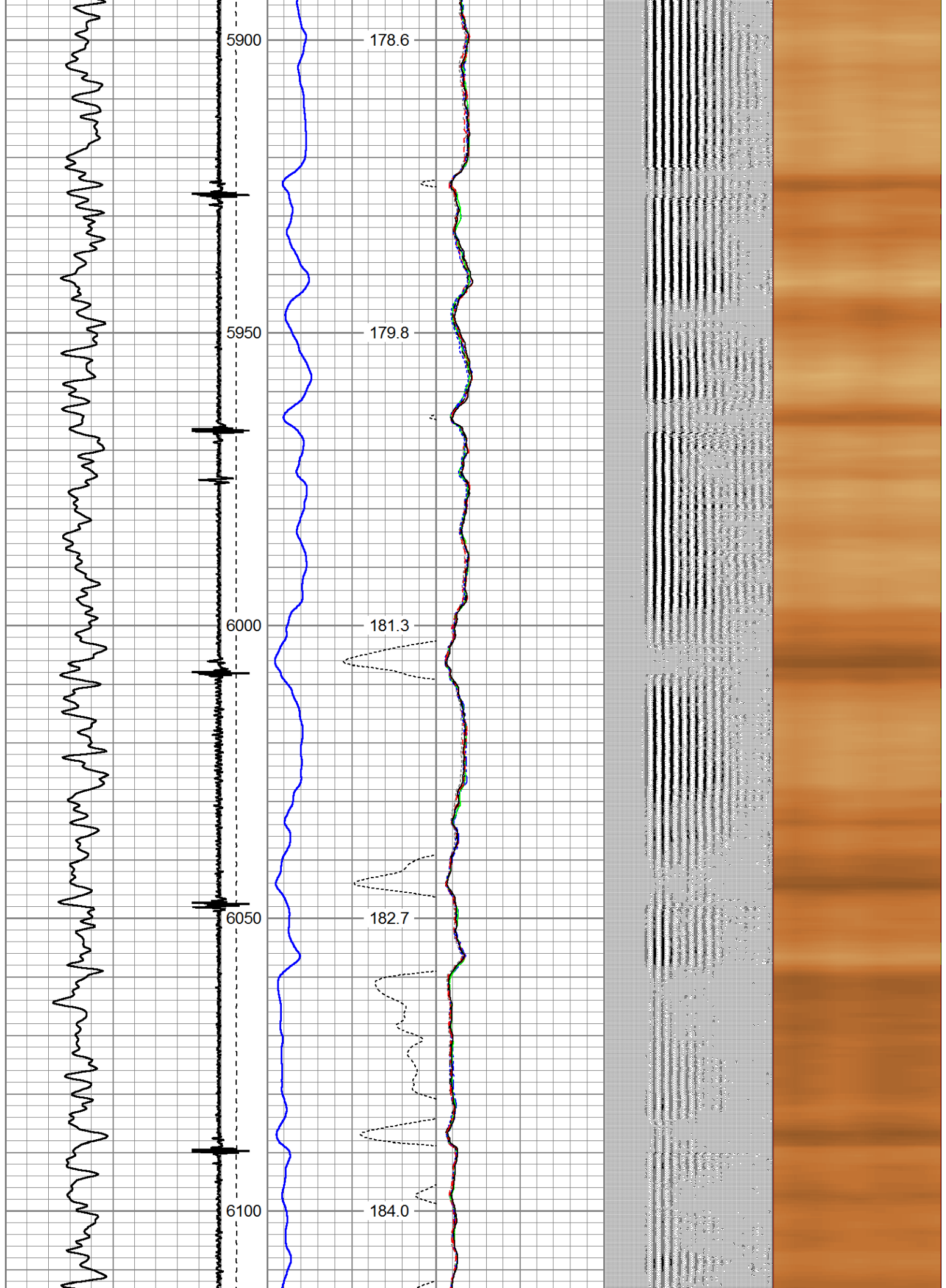


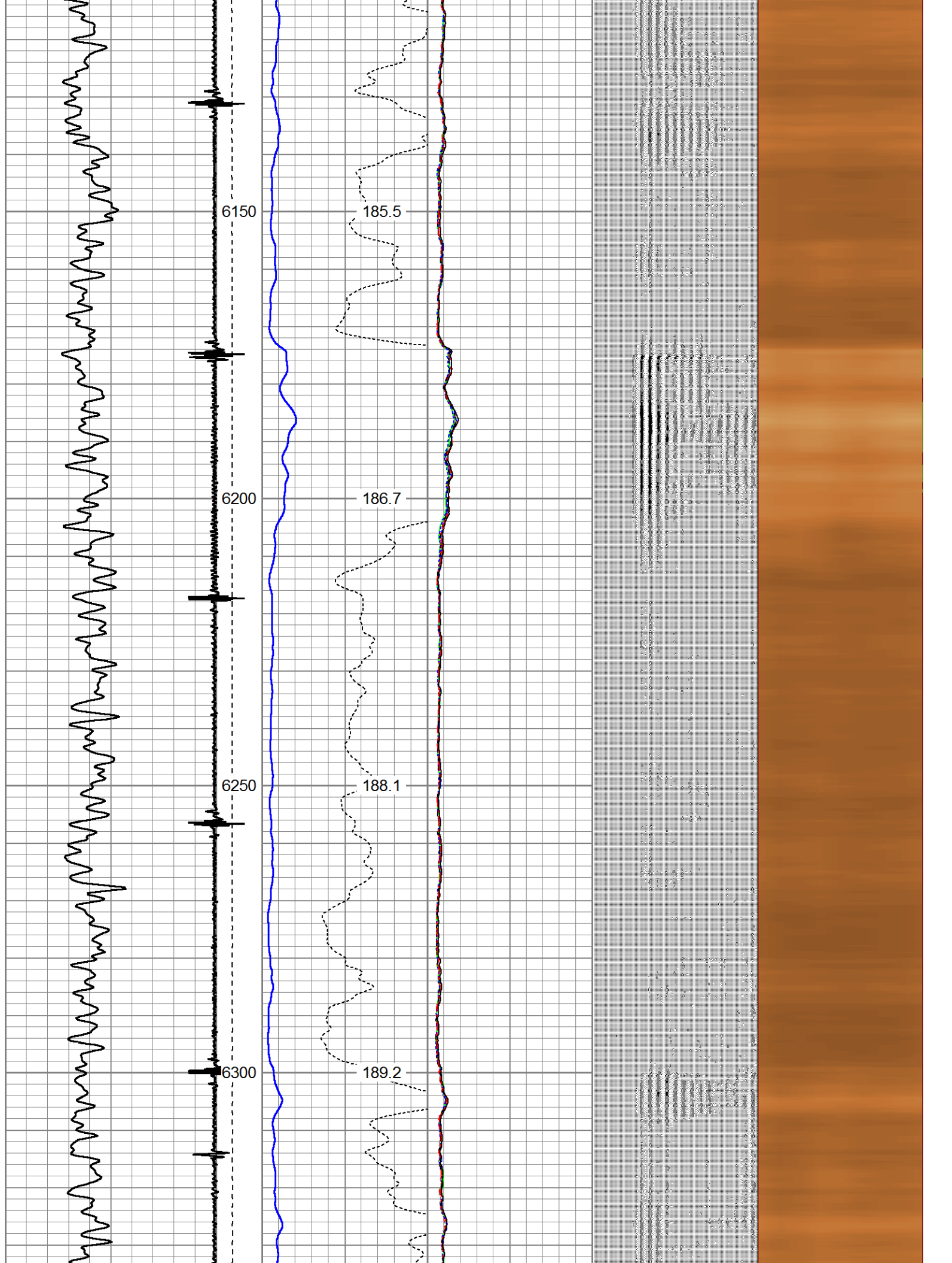


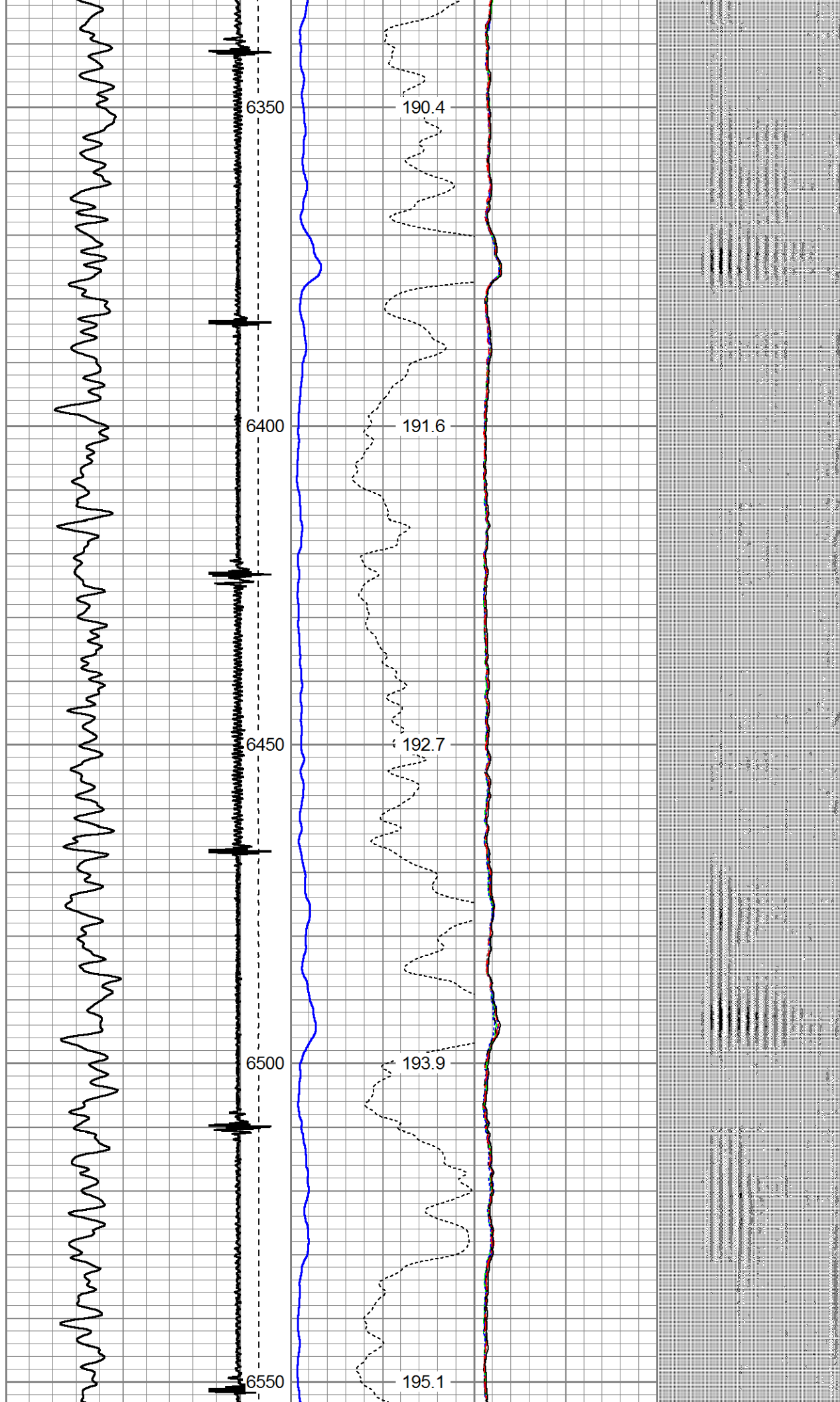


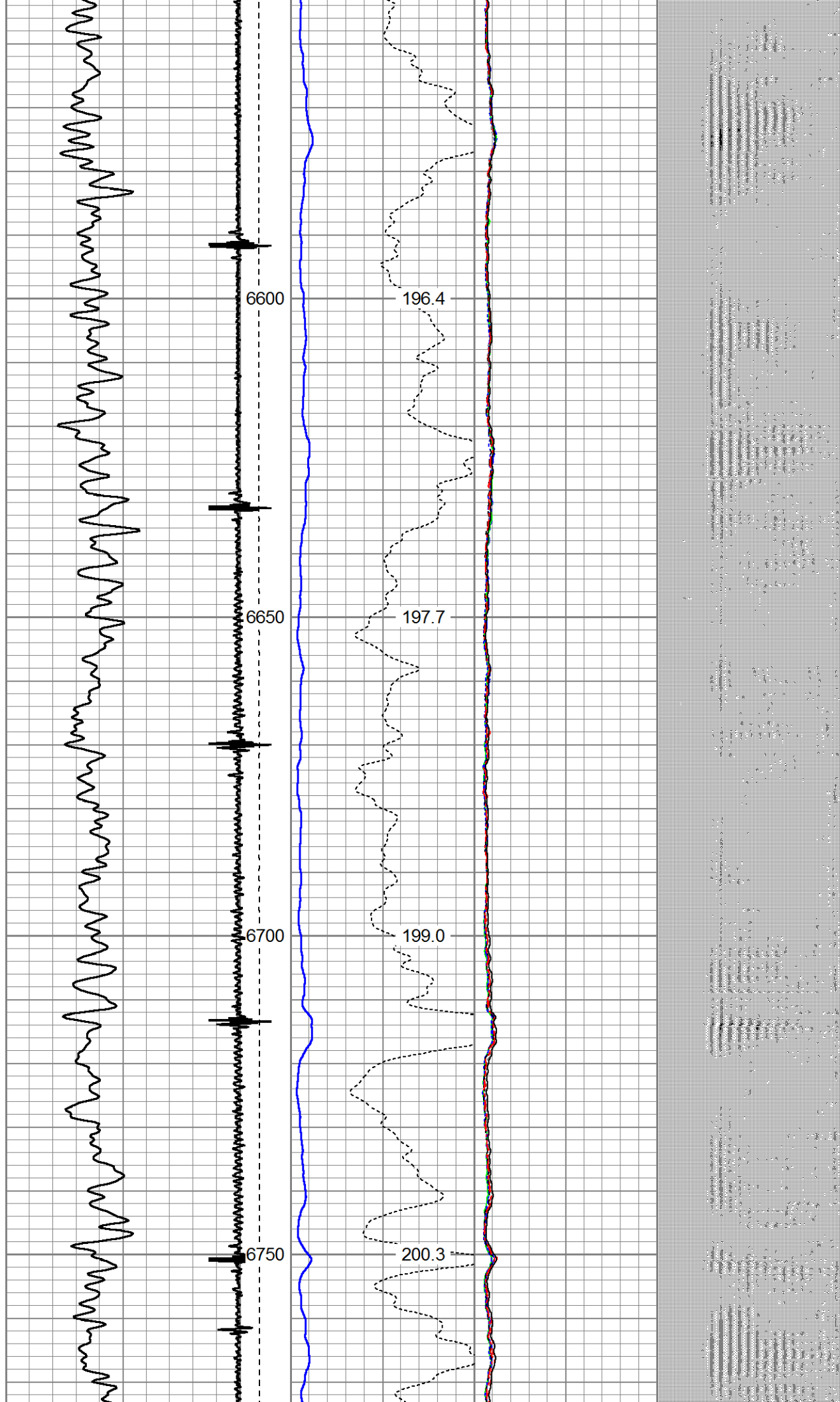


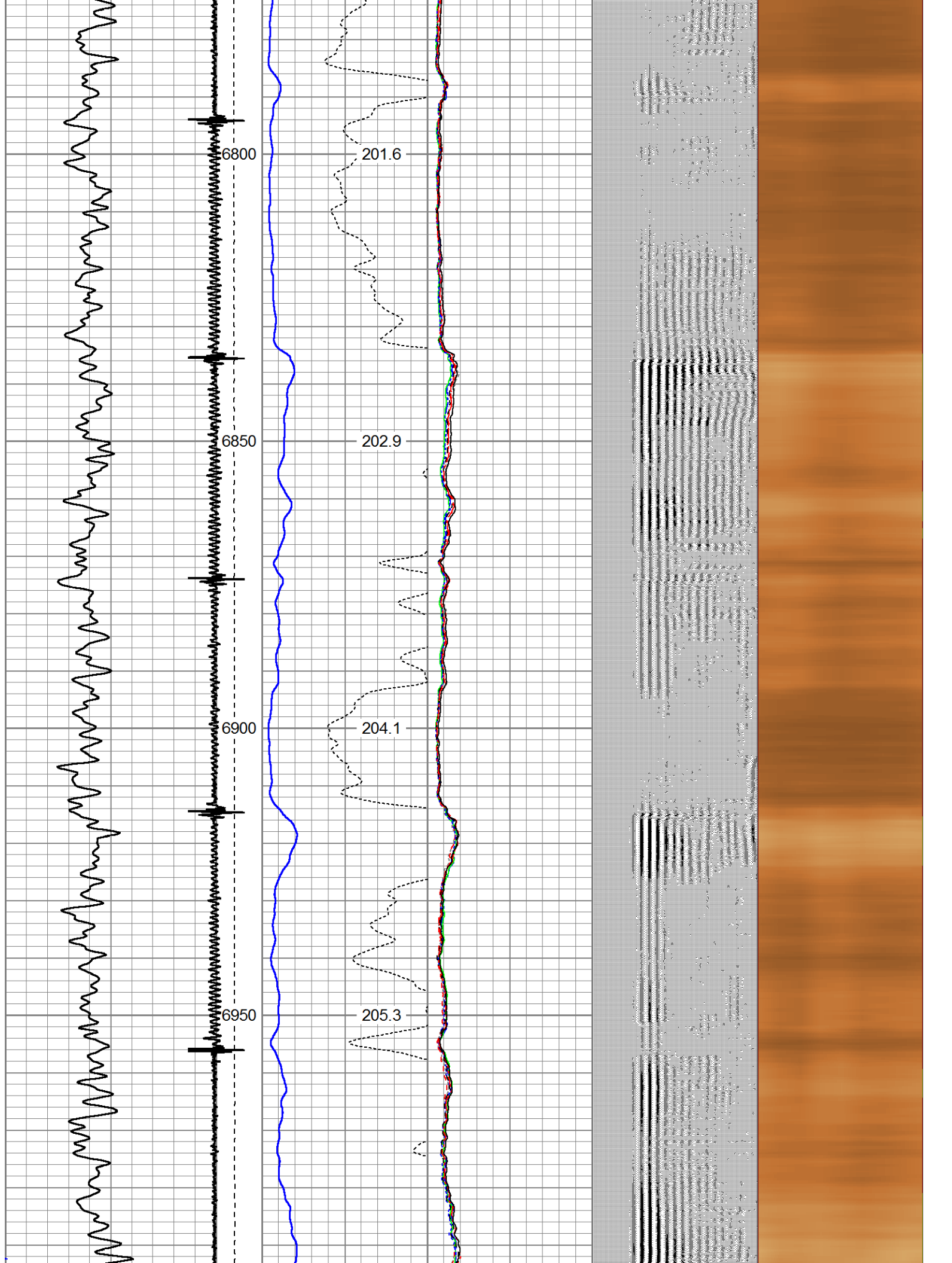


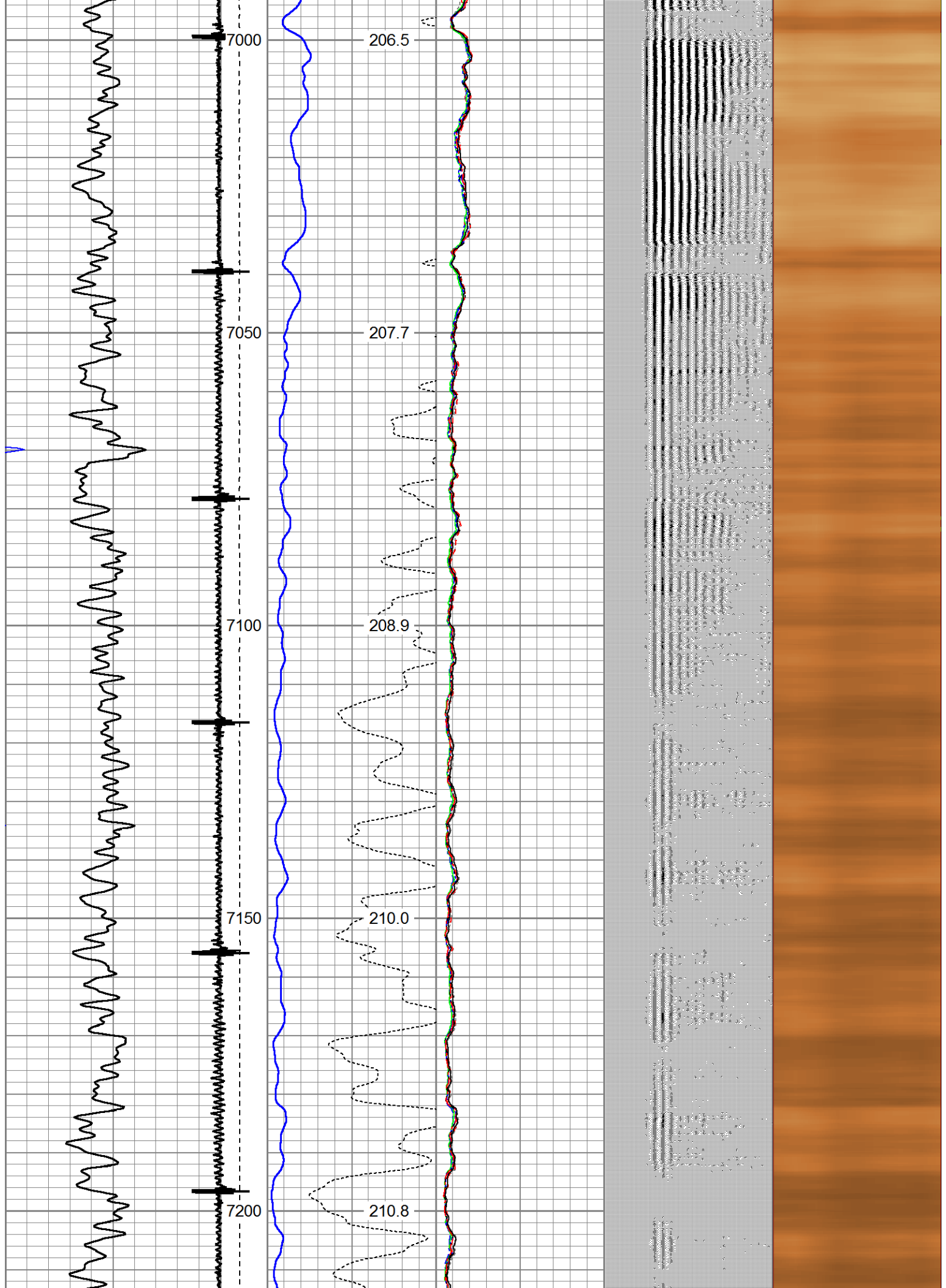


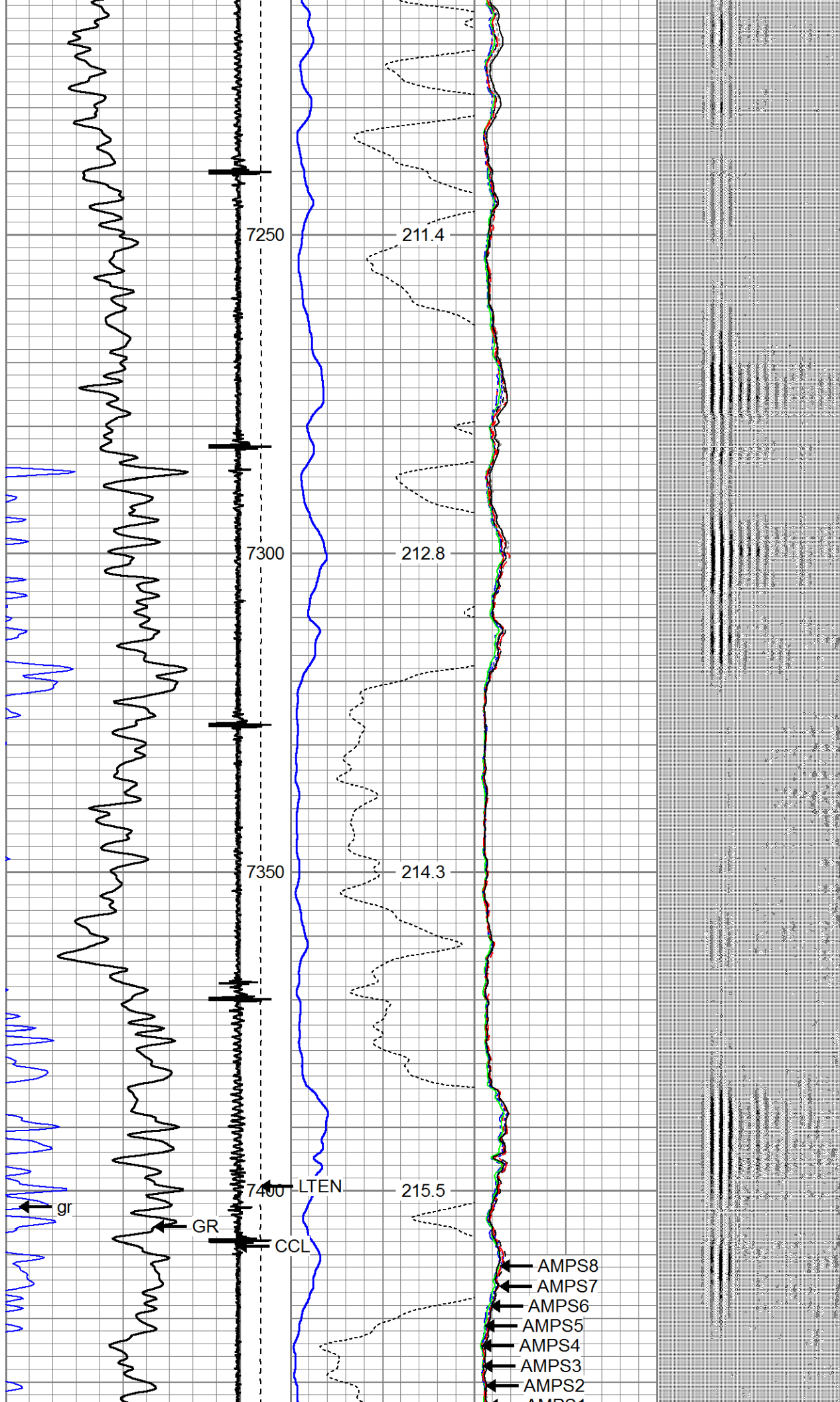















Company CUB CREEK  
 Well LITZENBERGER 7  
 Field WATTENBERG  
 County WELD  
 State COLORADO