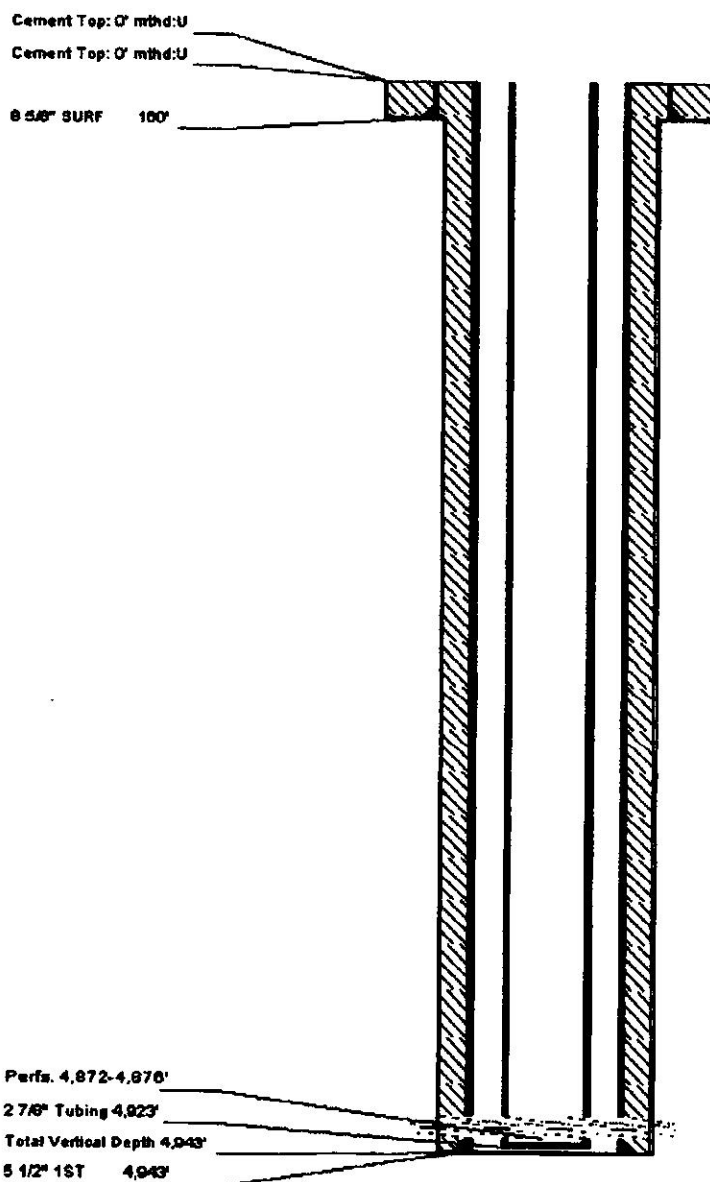
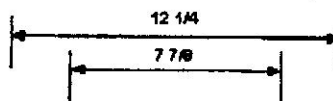


Well Completion Diagram

API Well No: 05-075-09258-00-					
Owner:	TIMKA RESOURCES LTD			Well Name:	NMJSU #6
County:	LOGAN	Field:	MINTO NORTH	Pool:	
Coordinates: X	660 FEL	Y	660 FNL	Sec: 26	Twp: 9N Rng: 53W

Note: Changes to the drawing do not effect the database

Bore Diameters (in.)

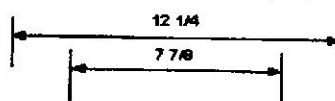


Proposed Well Completion Diagram

API Well No: 05-075-09258-00		Well Name: NMJSU #6	
Owner: TIMKA RESOURCES LTD	County: LOGAN	Field: MINTO NORTH	Pool:
Coordinates: X 660 FEL	Y 660 FNL	Sec: 26	Twp: 9N Rng: 53W

Note: Changes to the drawing do not effect the database

Bore Diameters (in.)



Cement Top: 0' mthd: U

Cement Top: 0' mthd: U

8.5\"/>

