

FORM

10

Rev
10/12

State of Colorado Oil and Gas Conservation Commission

1120 Lincoln Street, Suite 801, Denver, Colorado 80203 Phone: (303) 894-2100 Fax: (303) 894-2109



OGCC RECEPTION

Receive Date:

Document Number:

401411859

CERTIFICATION OF CLEARANCE AND/OR CHANGE OF OPERATOR

This form is to be used for Certification of Clearance to transport product off lease. A Form 10 shall be filed for a well within 30 days of first production or a change of transporter/gatherer. A Form 10 shall be filed within 15 days of a change or transfer of ownership of a well, location, pit or facility. Documentation for ratification of sale or transfer of ownership must be attached for Change of Operator. It is the Operator's responsibility to mail approved copies to the Transporter and/or Gatherer for each well listed. This form is not used for well name or well status changes. For more information, visit [www.http://cogcc.state.co.us](http://cogcc.state.co.us)

OGCC Operator Number: 10311

Contact Person: Dave Kulmann

Company Name: SRC ENERGY INC

Phone: (720) 616-4382

Address: 1675 BROADWAY SUITE 2600

Fax: (720) 616-4301

City: DENVER

State: CO

Zip: 80202

Email: dkulmann@srcenergy.com

Operator Bond Status: ☒ Blanket

Surety ID: 2008-0034

Individual Surety ID: see listing by individual well☐ New Well Cert of Clearance☒ Change of Operator☐ Add/Change Transporter or Gatherer

Effective Date of Change Below 09/01/2017

Form is being submitted by: Seller

Non-Submitting Operator Information:

OGCC Number of NON-Submitting 10261

Name of NON-Submitting BAYSWATER EXPLORATION AND PRODUCTION

NON-submitting Operator is Buyer

Contact Name Donald W. Barbula

Title: Sr. VP of Operations

NON-submitting Operator Contact Email: dbarbula@bayswater.us

Add/Change Transporter or Gatherer

☒ Add☐ DeleteProduct: ☐ Oil☒ Gas

OGCC Transporter No: 2800

Suffix: _____

Trans./Gatherer Name: ANADARKO E&P ONSHORE LLC

Address: P O BOX 173779

City: DENVER

State: CO

Zip: 80217-3779

Phone: ()

Email Contact: _____

☒ Add☐ DeleteProduct: ☐ Oil☒ Gas

OGCC Transporter No: 4680

Suffix: _____

Trans./Gatherer Name: DCP MIDSTREAM LP

Address: 370 17TH STREET - SUITE 2500

City: DENVER

State: CO

Zip: 80202

Phone: ()

Email Contact: _____

☒ Add☐ DeleteProduct: ☐ Oil☒ Gas

OGCC Transporter No: 70505

Suffix: _____

Trans./Gatherer Name: PLAINS MARKETING LP

Address: 333 CLAY ST #1600

City: HOUSTON

State: TX

Zip: 77002

Phone: ()

Email Contact: _____

☒ Add☐ DeleteProduct: ☒ Oil☐ Gas

OGCC Transporter No: 83720

Suffix: _____

Trans./Gatherer Name: SUNCOR ENERGY (USA) INC

Address: 717 17TH STREET #2900

City: DENVER

State: CO

Zip: 80202

Phone: ()

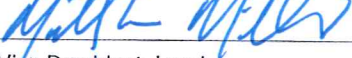
Email Contact: _____

<input checked="" type="checkbox"/> Add	<input type="checkbox"/> Delete	Product: <input type="checkbox"/> Oil	<input checked="" type="checkbox"/> Gas
OGCC Transporter No: 100244		Suffix: _____	
Trans./Gatherer Name: VALERO MARKETING & SUPPLY COMPANY			
Address: P O BOX 696000		City: SAN ANTONIO	State: TX Zip: 78269-6000
Phone: ()		Email Contact: _____	

Remark: Noble submitted Form 10 doc numbers 401328479, 401381508, 401381509, 401381510, 401375337 to transfer these 37 wells (and many others) to SRC Energy. This Form 10 is to transfer these 37 to Bayswater.

I hereby certify that the statements made in this form are, to the best of my knowledge, true, correct and complete. The transporter(s)/gatherer(s) is (are) authorized to transport the oil and/or gas produced from the listed well(s) and that this authorization will be valid until further notice to the transporter named herein or until cancelled by the Colorado Oil and Gas Conservation Commission.

SUBMITTED BY:

Signed: 	Print Name: Matthew Miller	10-2-17
Title: Vice President, Land	Email: mmiller@srcenergy.com	Date: _____

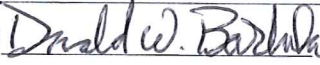
CHANGE OF OPERATOR:


Name of Buying Operator:

BAYSWATER EXPLORATION AND PRODUCTION LLC

Name of Selling Operator:

SRC ENERGY INC

Signature:  Date: 10/2/17
Print Name: Donald W. Barbula Title: Sr. VP of Operations

Signature:  Date: 10-2-17
Print Name: Matthew Miller Title: Vice President, Land

COGCC Approved: _____ Title: _____ Date: _____

FORM
10

State of Colorado Oil and Gas Conservation Commission

1120 Lincoln Street, Suite 801, Denver, Colorado 80203 Phone: (303) 894-2100 Fax: (303) 894-2109



Document Number:

401411859

CHANGE OF TRANSPORTER/GATHERER and/or CHANGE OF OPERATOR

OGCC Operator Number: 10311

Name of Operator: SRC ENERGY INC

FOR OGCC USE ONLY

CENTRALIZED EP WASTE MGMT FAC: 0 GAS STORAGE FACILITY: 0 SERVICE SITE: 0 UIC SIMULTANEOUS DISPOSAL: 0
 GAS COMPRESSOR: 0 LOCATION: 0 TANK BATTERY: 1 UIC WATER TRANSFER STATION: 0
 GAS GATHERING SYSTEM: 0 PIPELINE: 0 UIC DISPOSAL: 0 WATER GATHERING SYSTEM LINE: 0
 GAS PROCESSING PLANT: 0 PIT: 0 UIC ENHANCED RECOVERY: 0 WELL: 37

Total Approved: 0 Total out of Total Total Submitted: 38 are listed below:

#	TYPE	API	FAC ID	Loc#	Facility		Location (QQ/S/T/R)	Surety ID	Transporter / Gatherer
					Name	Number			

Total Deleted: 0 Total out of Total Total Submitted: 38 are listed below:

#	TYPE	API	FAC ID	Loc#	Facility		Location (QQ/S/T/R)	Surety ID	Transporter / Gatherer
					Name	Number			

Total Pending: 38 Total out of Total Total Submitted: 38 are listed below:

#	TYPE	API	FAC ID	Loc#	Facility		Location (QQ/S/T/R)	Surety ID	Transporter / Gatherer
					Name	Number			
1	TANK BATTERY		418163	418163	SCHNEIDER USX II	31-13D	SESW/31/7N/66W		
2	WELL	123-26333	292415	310387	CABALA RANCH &	24-42	NWSE/24/7N/67W		2800
	WELL		292415	310387					4680
	WELL		292415	310387					70505
3	WELL	123-25734	295502	310004	DEINES	31-11	NENE/31/7N/66W		2800
	WELL		295502	310004					4680
	WELL		295502	310004					70505
4	WELL	123-23596	282982	305865	DEINES	31-14	SENE/31/7N/66W		2800
	WELL		282982	305865					4680
	WELL		282982	305865					70505
5	WELL	123-28117	297877	302311	DRAKE	18-12	NWNE/18/7N/66W		2800
	WELL		297877	302311					4680
	WELL		297877	302311					70505
	WELL		297877	302311					100244
6	WELL	123-28118	297878	302312	DRAKE	18-13	SWNE/18/7N/66W		2800
	WELL		297878	302312					4680
	WELL		297878	302312					70505
7	WELL	123-31940	418515	418514	DRAKE	II18-04	NWNW/18/7N/66		4680
	WELL		418515	418514					83720
8	WELL	123-33875	424082	424084	DRAKE PC	MM14-08D	NWSE/14/7N/67W		4680
	WELL		424082	424084					83720
9	WELL	123-33878	424093	424084	DRAKE PC	MM14-15D	NWSE/14/7N/67W		4680
	WELL		424093	424084					83720
10	WELL	123-12864	245069	323323	GUARD	1	SWSW/33/7N/66		100244
11	WELL	123-23808	284406	305997	HESTER	31-21	NENW/31/7N/66W		2800
	WELL		284406	305997					4680
	WELL		284406	305997					70505

12	WELL	123-24075	285885	306151	HESTER	31-22	NWNW/31/7N/66		2800
	WELL		285885	306151					4680
	WELL		285885	306151					70505
13	WELL	123-25183	290643	306743	HESTER	31-23	SWNW/31/7N/66		2800
	WELL		290643	306743					4680
	WELL		290643	306743					70505
14	WELL	123-25269	290871	309702	HESTER	31-24	SENW/31/7N/66W		2800
	WELL		290871	309702					4680
	WELL		290871	309702					70505
15	WELL	123-26061	291459	310194	HESTER	31-25	NWNW/31/7N/66		2800
	WELL		291459	310194					4680
	WELL		291459	310194					70505
16	WELL	123-26060	291460	333046	HOLLAR	30-34	SESW/30/7N/66W		2800
	WELL		291460	333046					4680
	WELL		291460	333046					70505
17	WELL	123-26062	291458	310195	HOLLAR	30-43	SWSE/30/7N/66W		2800
	WELL		291458	310195					4680
	WELL		291458	310195					70505
18	WELL	123-30734	414339	414362	LIND	23-15	NENE/23/7N/67W		4680
	WELL		414339	414362					83720
19	WELL	123-29976	285145	302884	LIND	36-32	NWSW/36/7N/67		2800
	WELL		285145	302884					4680
	WELL		285145	302884					70505
20	WELL	123-29993	285316	302898	LIND	36-33	SWSW/36/7N/67		2800
	WELL		285316	302898					4680
	WELL		285316	302898					70505
21	WELL	123-26106	291635	310231	LIND FARMS	26-11	NENE/26/7N/67W		2800
	WELL		291635	310231					4680
	WELL		291635	310231					70505
22	WELL	123-26332	292416	310386	MOUNTAIN VIEW	24-41	NESE/24/7N/67W		2800
	WELL		292416	310386					4680
	WELL		292416	310386					70505
23	WELL	123-29731	300478	302749	NOFFSINGER	35-13	SWNE/35/7N/66W		4680
	WELL		300478	302749					83720
24	WELL	123-31276	416111	416081	NOFFSINGER	35-15	NENE/35/7N/66W		4680
	WELL		416111	416081					83720
25	WELL	123-34614	426227	323323	RH FARMS	II33-11D	SWSW/33/7N/66		4680
	WELL		426227	323323					83720
26	WELL	123-34575	426090	323323	RH FARMS	II33-12D	SWSW/33/7N/66		4680
	WELL		426090	323323					83720
27	WELL	123-34610	426213	323323	RH FARMS	II33-14D	SWSW/33/7N/66		4680
	WELL		426213	323323					83720
28	WELL	123-34574	426089	323323	RH FARMS	II33-25D	SWSW/33/7N/66		4680
	WELL		426089	323323					83720
29	WELL	123-27388	287169	302230	SCHNEIDER USX II	31-14	SESW/31/7N/66W		4680
	WELL		287169	302230					83720
30	WELL	123-34503	425741	302230	SCHNEIDER USX II	31-11D	SESW/31/7N/66W		4680
	WELL		425741	302230					83720
31	WELL	123-34451	425618	302230	SCHNEIDER USX II	31-13D	SESW/31/7N/66W		4680
	WELL		425618	302230					83720
32	WELL	123-34504	425742	302230	SCHNEIDER USX II	31-25D	SESW/31/7N/66W		4680
	WELL		425742	302230					83720

33	WELL	123-31843	418168	302230	SCHNEIDER USX	II31-12PD	SESW/31/7N/66W		4680
	WELL		418168	302230					83720
34	WELL	123-26368	292508	310408	WAAG	25-21	NENW/25/7N/66W		2800
	WELL		292508	310408					4680
	WELL		292508	310408					70505
35	WELL	123-24137	286141	306185	WAAG	25-22	NWNW/25/7N/66		2800
	WELL		286141	306185					4680
	WELL		286141	306185					70505
36	WELL	123-23755	284134	305972	WILSON	35-21	NENW/35/7N/66W		2800
	WELL		284134	305972					4680
	WELL		284134	305972					70505
37	WELL	123-23525	282642	305819	WILSON	35-24	SESW/35/7N/66W		2800
	WELL		282642	305819					4680
	WELL		282642	305819					70505
38	WELL	123-26849	296662	310713	WILSON	35-25	SESW/35/7N/66W		4680
	WELL		296662	310713					83720