



SRC ENERGY

Operator: SRC Energy
Well Name: Murdock #13-34D
Legal: SESW Section 34, Township 5N, Range 68W
Location: Larimer County, CO
API: 05-069-06450

Deepest Water Well Within 1
Mile = 400'





Wellbore History

Spud Date: 11/4/2012
Surf Csg: 8.625", 24# @ 605' – 450 sks
Prod Csg: 4.5", 11.6# @ 8115' – 665 sks
TOC: 4050' from CBL
Perfs: NIO: 7164'-7275'
CODELL: 7489'-7506'

P&A Procedure

Set retainer @ 7089' and squeeze perfs
Set 11 sx on top of retainer (140' plug)
Cut Casing @ 655'
Pmp 235 sx @ 705' to surface

Key

-  Existing Cement Coverage
-  Retainer
-  Cement Pumped
-  CIBP

