



SRC ENERGY

Operator: SRC Energy
Well Name: Murdock #24-34
Legal: SESW Section 34, Township 5N, Range 68W
Location: Larimer County, CO
API: 05-069-06408

Deepest Water Well Within 1
Mile = 400'





Wellbore History

Spud Date: 10/29/2012
Surf Csg: 8.625", 24# @ 645' – 450 sks
Prod Csg: 4.5", 11.6# @ 7816' – 640 sks
TOC: 2470' from CBL
Perfs: NIO: 6880'-7060'
CODELL: 7184'-7208'
J-SAND: 7648'-7670'

P&A Procedure

Set bridge plug @ 7600' – dump bail 2 sxs cmt
Set retainer @ 6805' and squeeze perfs
Set 11 sx on top of retainer (145' plug)
Cut Casing @ 695'
Pmp 247 sx @ 745' to surface

Key

-  Existing Cement Coverage
-  Retainer
-  Cement Pumped
-  CIBP

