



Drilling Dynamics
Gamma Ray

Scale:		Company:		Anadarko	
1:240 MD		Well:		KING 37N-8HZ	
Depth Reference:		Field:		Weld	
Driller's Depth		County:		Weld	Country: United States
		State:		Colorado	
Status:		Surface Location:			Other Services:
Field Print		Latitude: 040° 04' 18.923" N			Wellbore Survey
		Longitude: 104° 47' 35.279" W			
API:	051234423500				
Job ID:	8594356				
Permanent Datum (P.D.): Mean Sea Level		Elevation:	0.00 ft	Interval:	0.00 ft - 12955.22 ft
Log Measured From:	Rig Floor	Above P.D.	4985.00 ft	Created:	2017-07-15 22:57:59
BHI Rep 1:	Rob Berendes	BHI Rep 2:		Pierce Lovesee	Elev. KB: N/A
Client Representative: N/A					Elev. DF: 4985.00 ft
					Elev. GL: 4959.00 ft

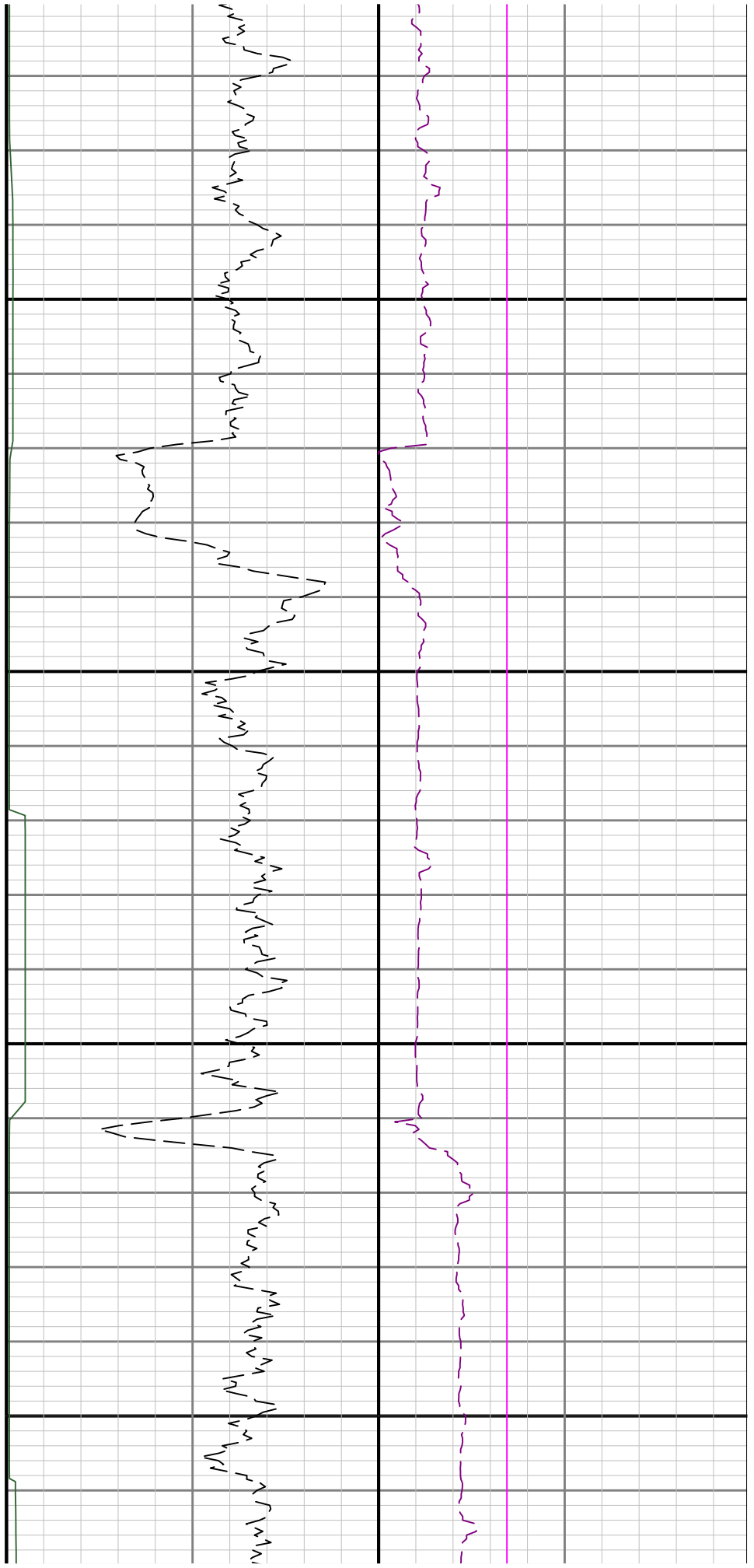
"These interpretations and analyses ("Interpretations") are opinions provided by Baker Hughes Oilfield Operations, Inc ("Baker Hughes"), based upon industry practice, empirical relationships, assumptions and measurements, (many of which may be provided by the customer). The Interpretations are not infallible and may be subject to different opinions. Thus, Baker Hughes does not warrant their accuracy, correctness, or completeness, or that the customer's and/or any third party's reliance on such Interpretations will accomplish any particular results. The customer assumes full responsibility for the use of the Interpretations and for decisions based thereon and the customer agrees to release, defend and indemnify Baker Hughes, its parent, subsidiaries and affiliated or related entities, and subcontractors, together with its and their officers, directors, employees, agents and invitees against, any and all claims, losses, damages, or expenses sustained by the customer or any third party arising out of reliance upon or use of the Interpretations, without regard to the cause(s) thereof, including without limitation any form of negligence on the part of Baker Hughes. Unless other contract terms have been agreed to by the parties, each party's liabilities and obligations shall be governed by Baker Hughes Incorporated's Worldwide Terms and Conditions."

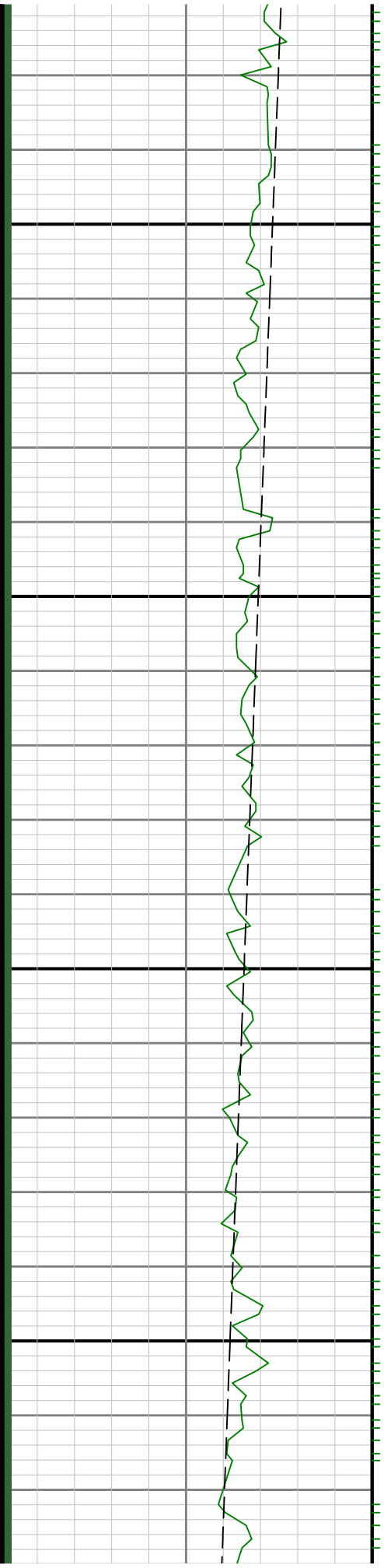
Gamma Ray - Apparent 0.5 ft Average [GRAX] 0200	MD 1:240 feet	Gamma Time Since Drilled 0600	Weight On Bit, Average 1 ft Average [WOBA] 0100
API True Vertical Depth [TVD] 75006200 ft		min Depth Averaged ROP 3 ft Average [ROPA] 0750 ft/h	klb Downhole Temperature [TCDX] 100300 degF
	6500		



0099

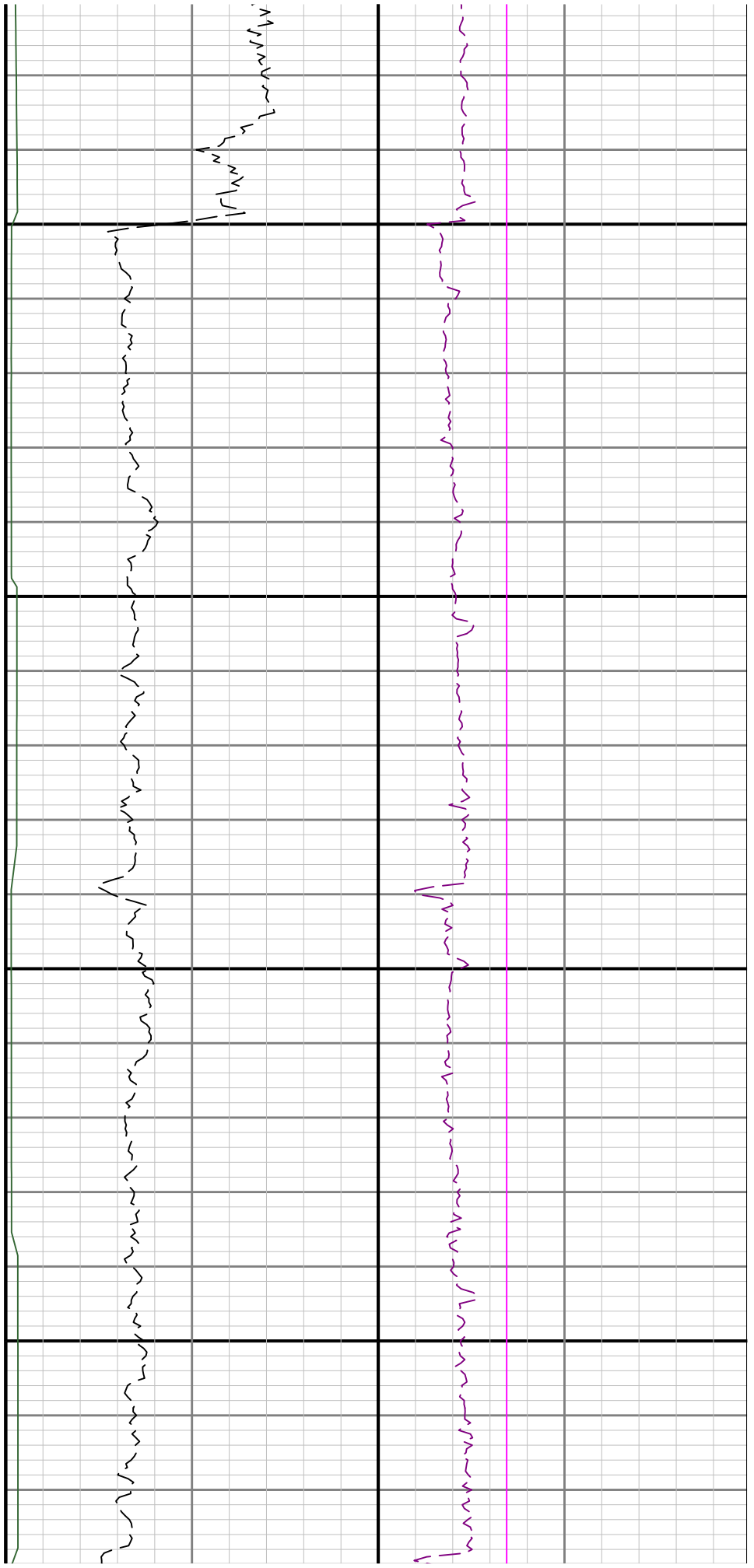
6700

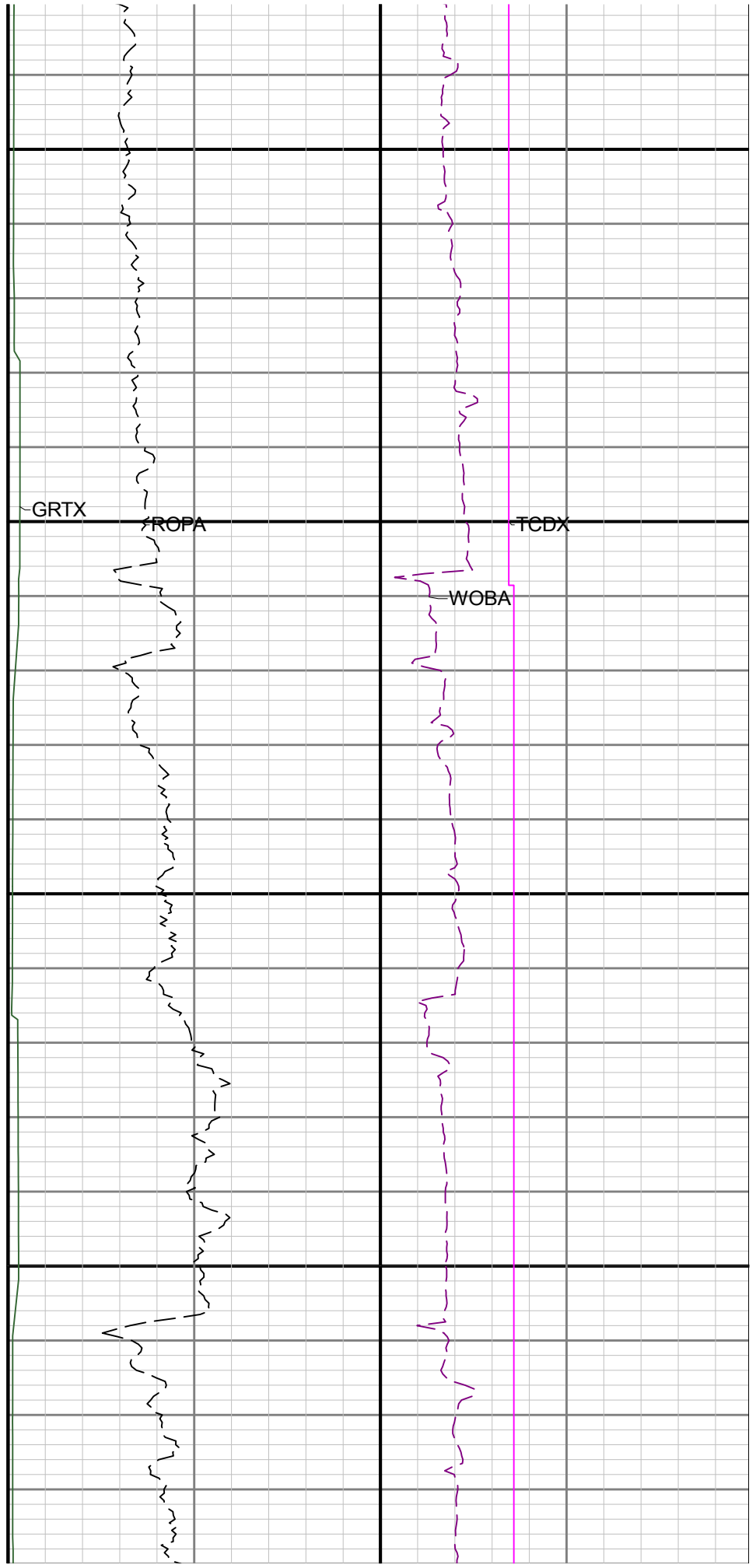
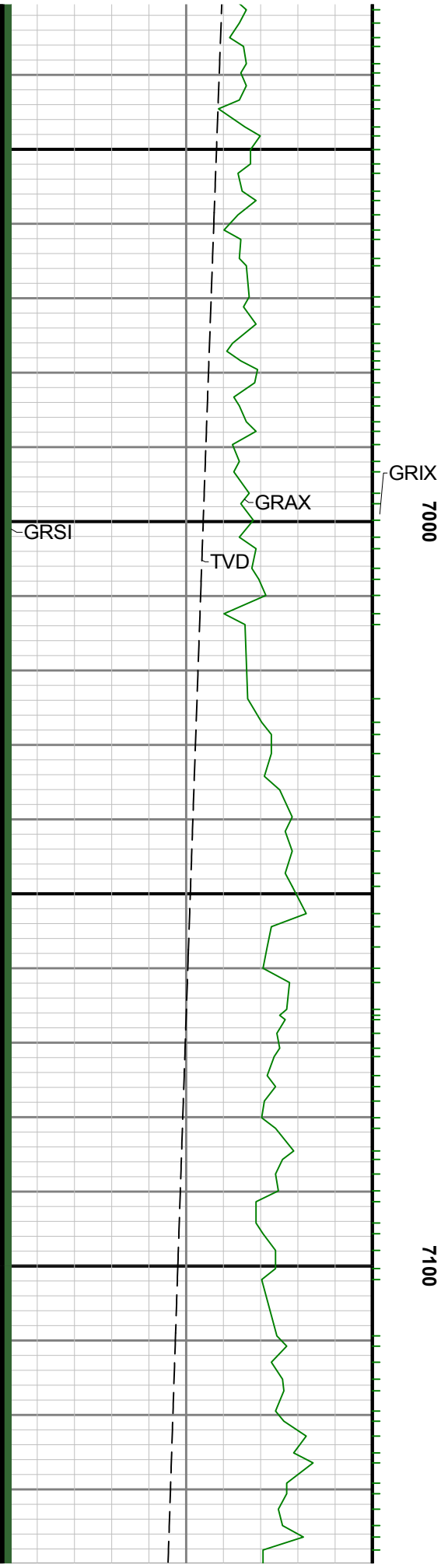


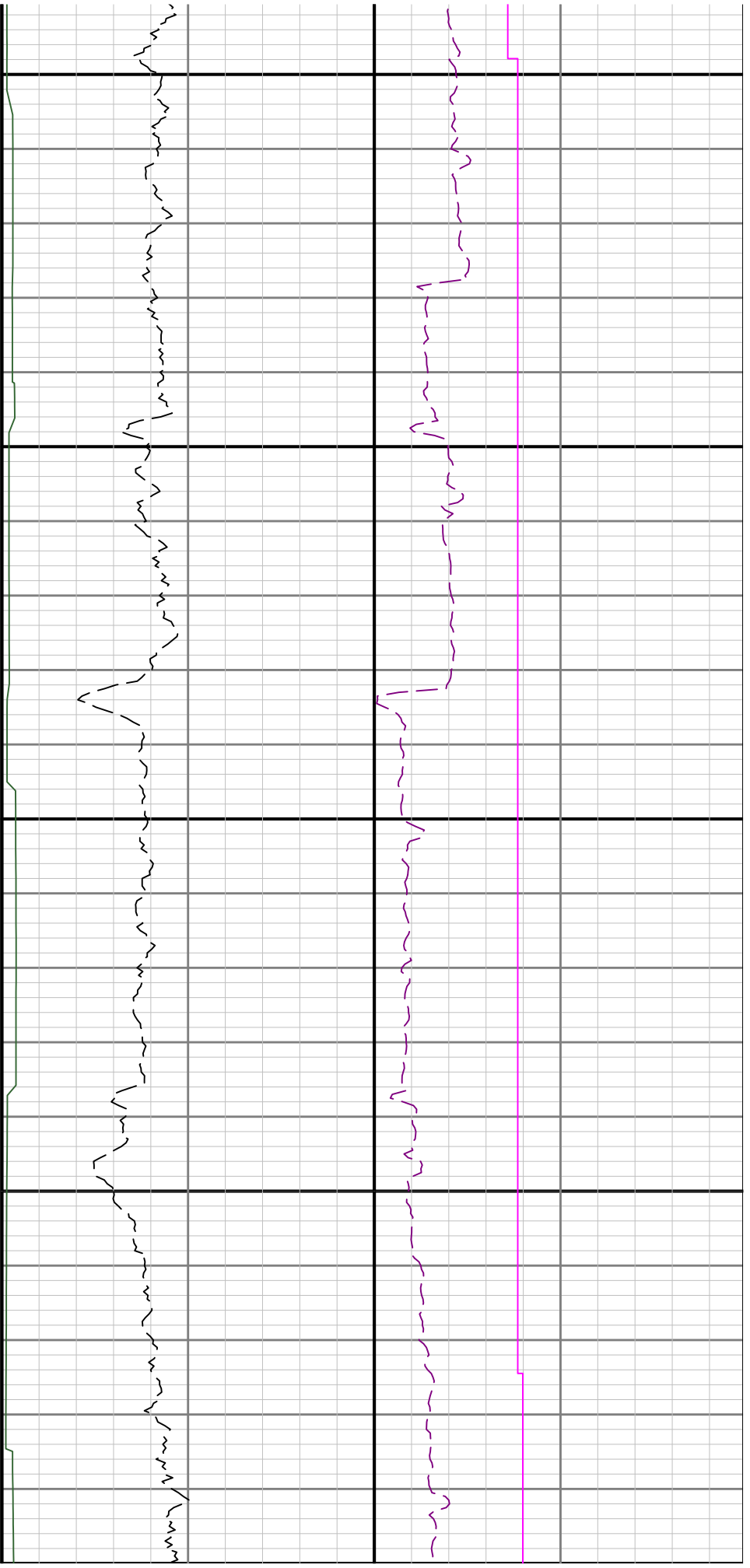


0069

0089

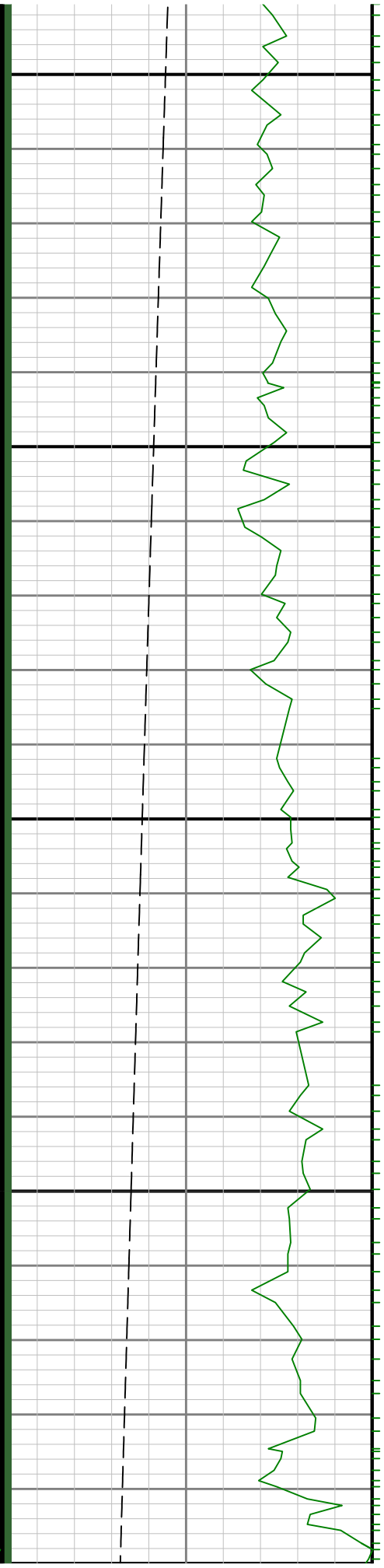


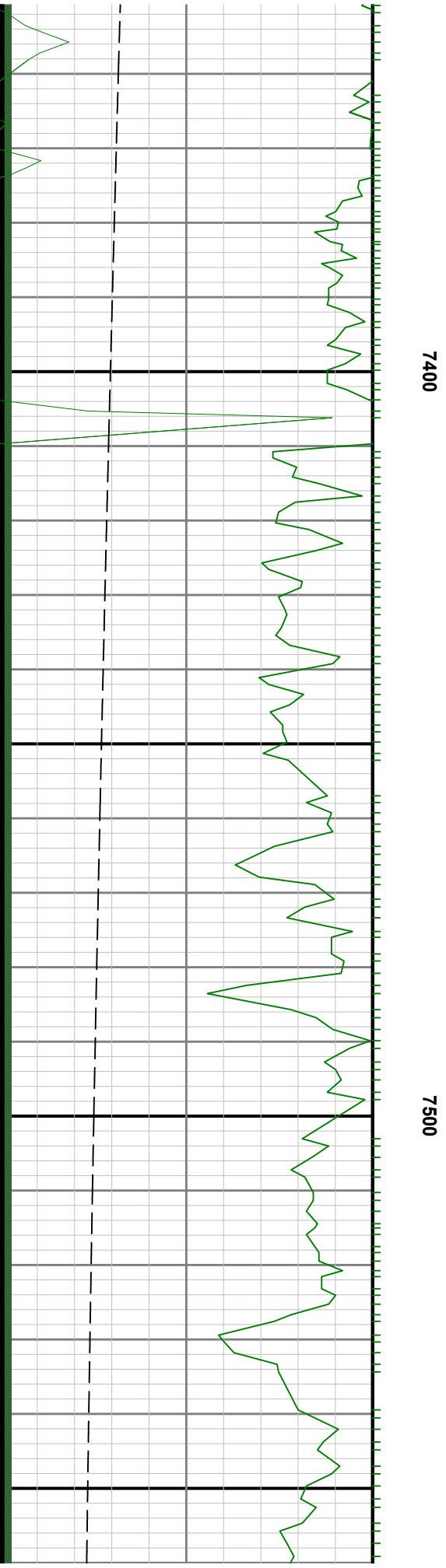


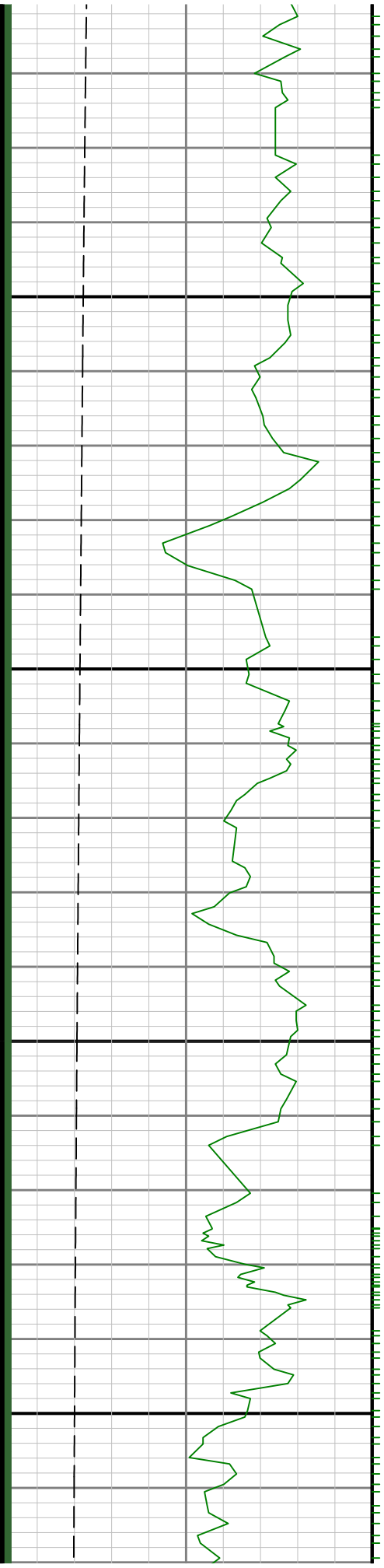


7200

7300



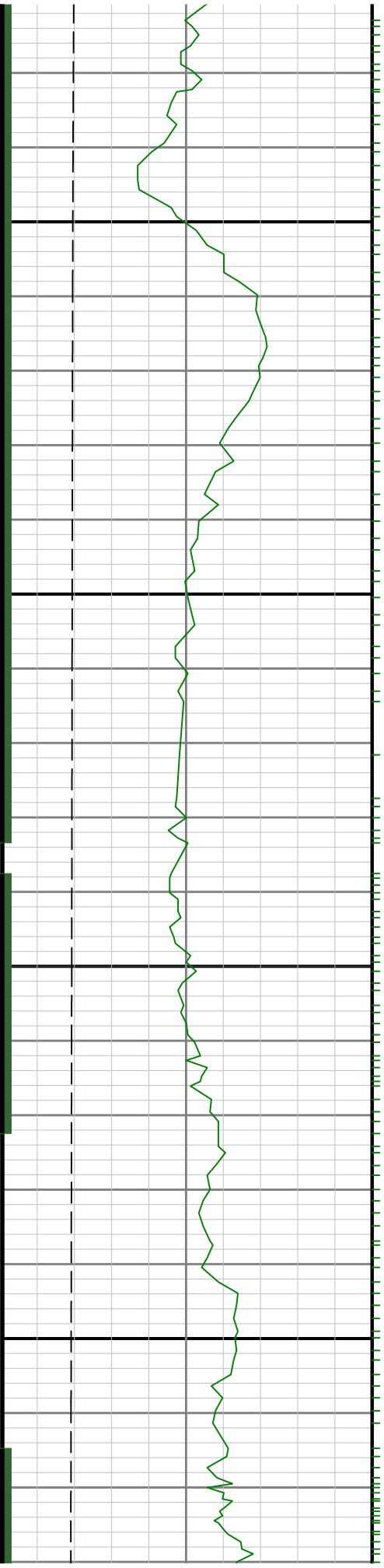




7600

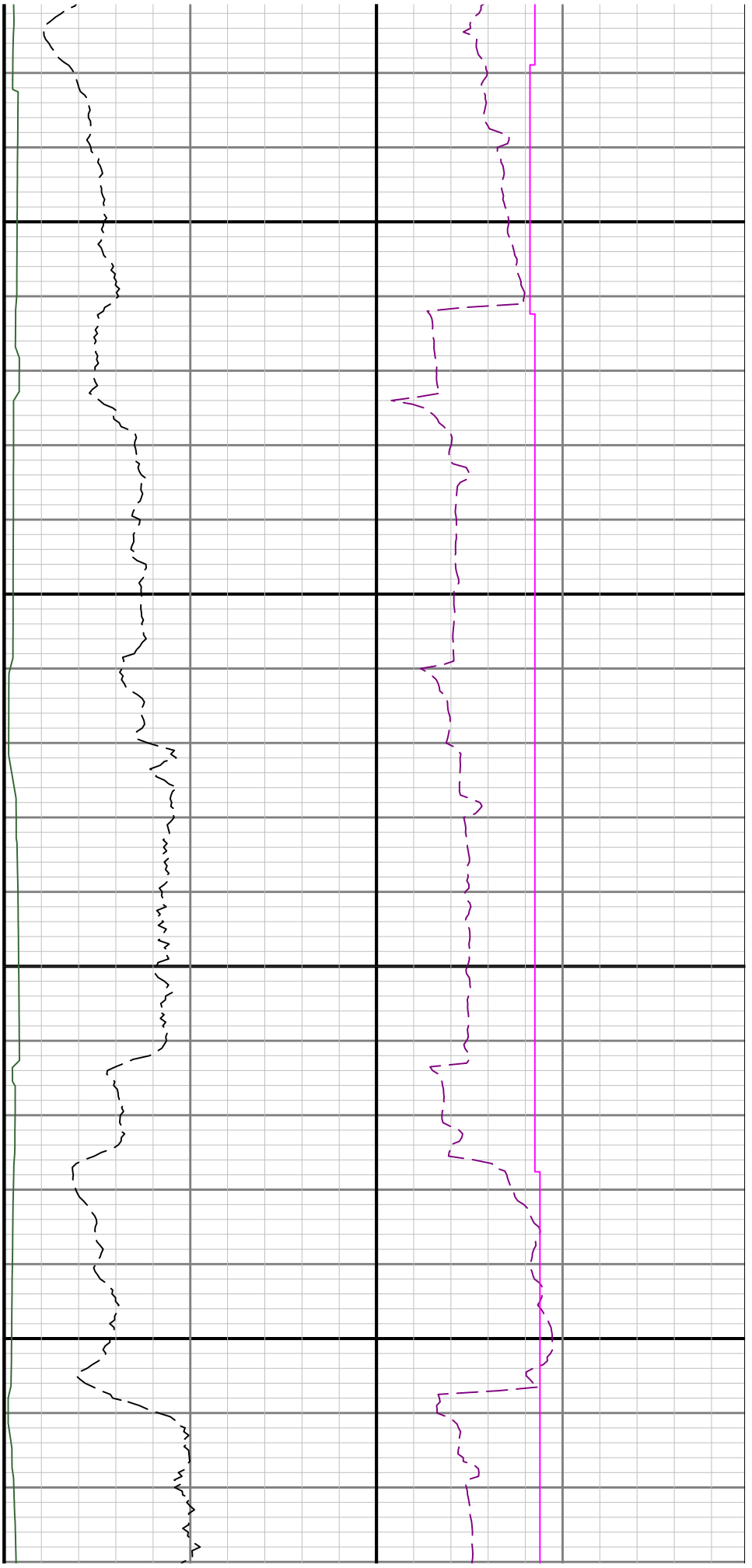
7700

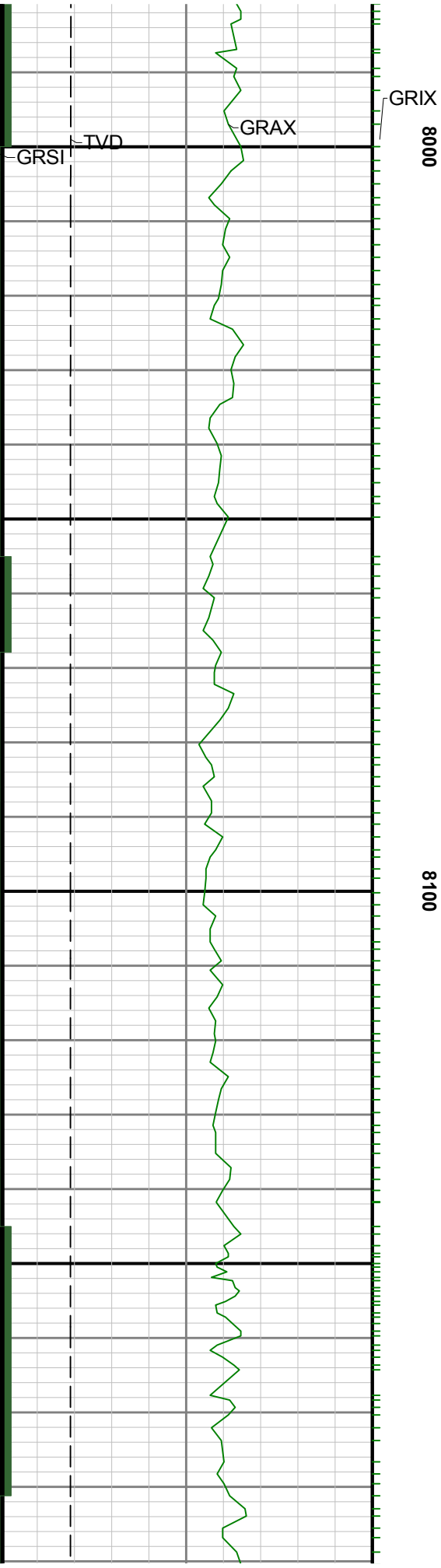


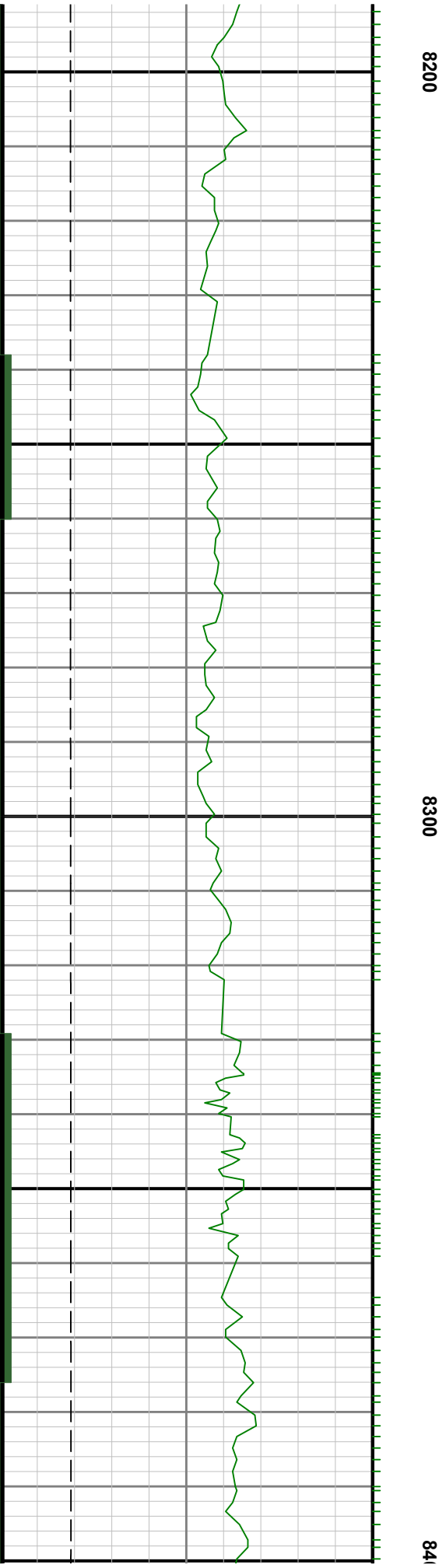
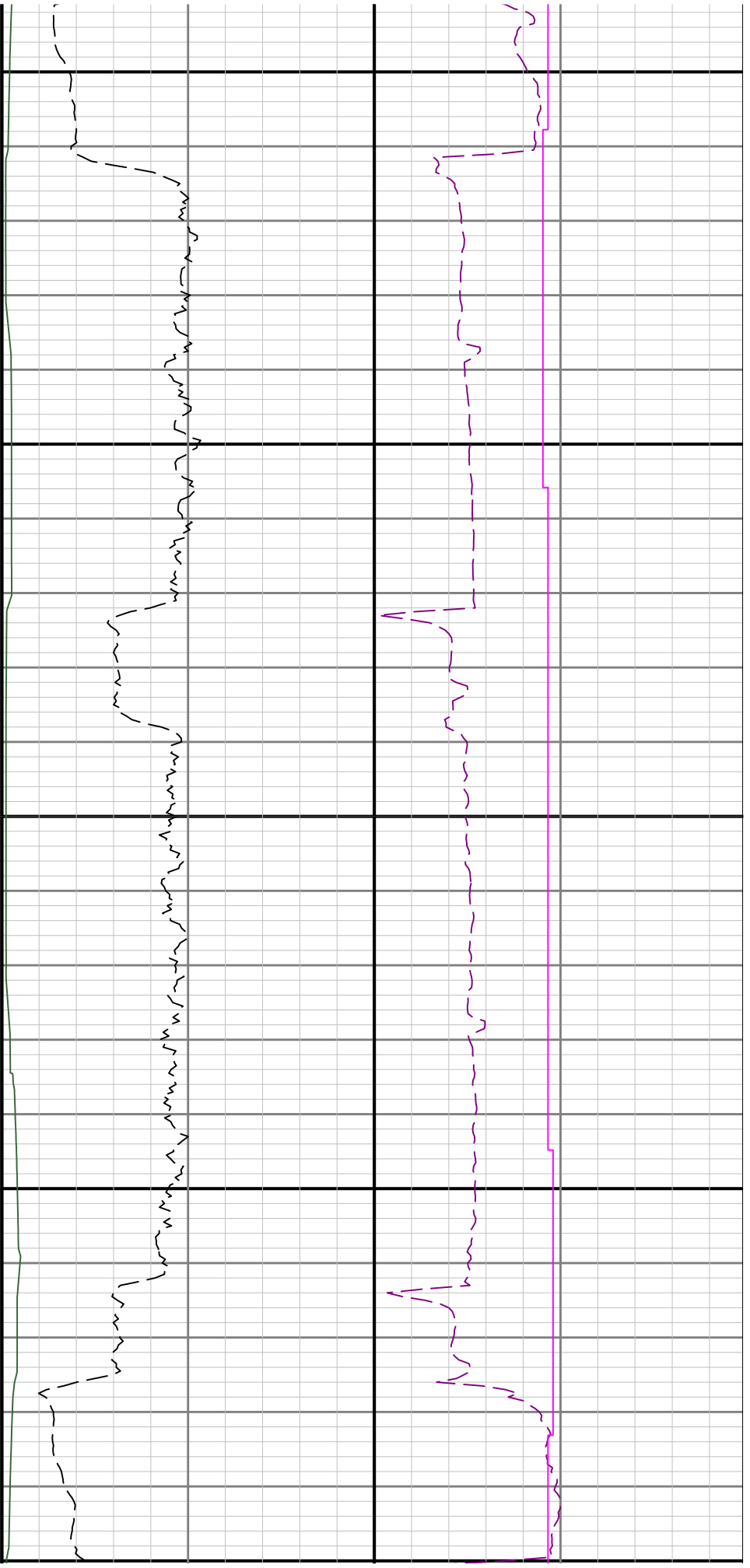


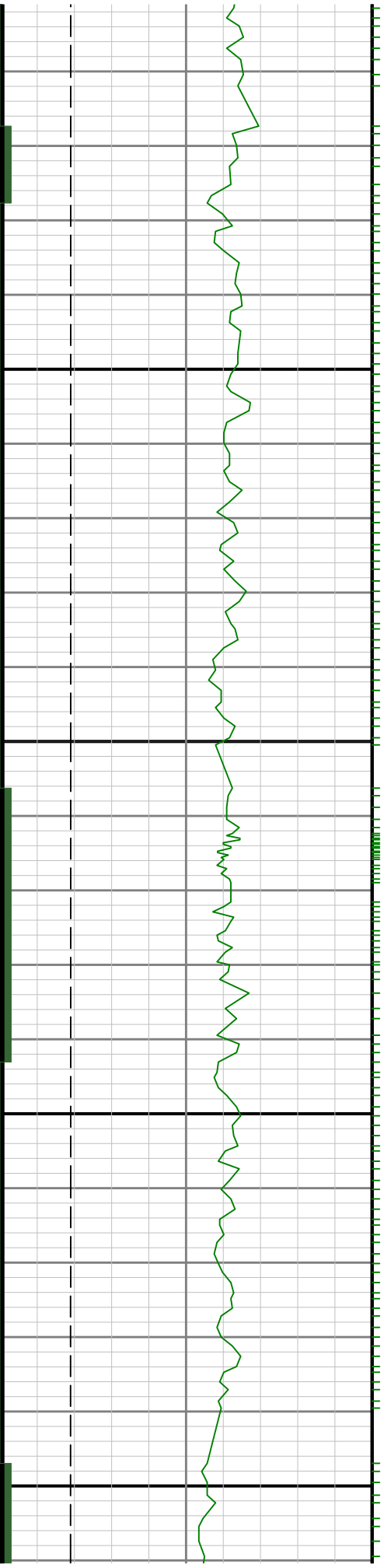
7800

7900

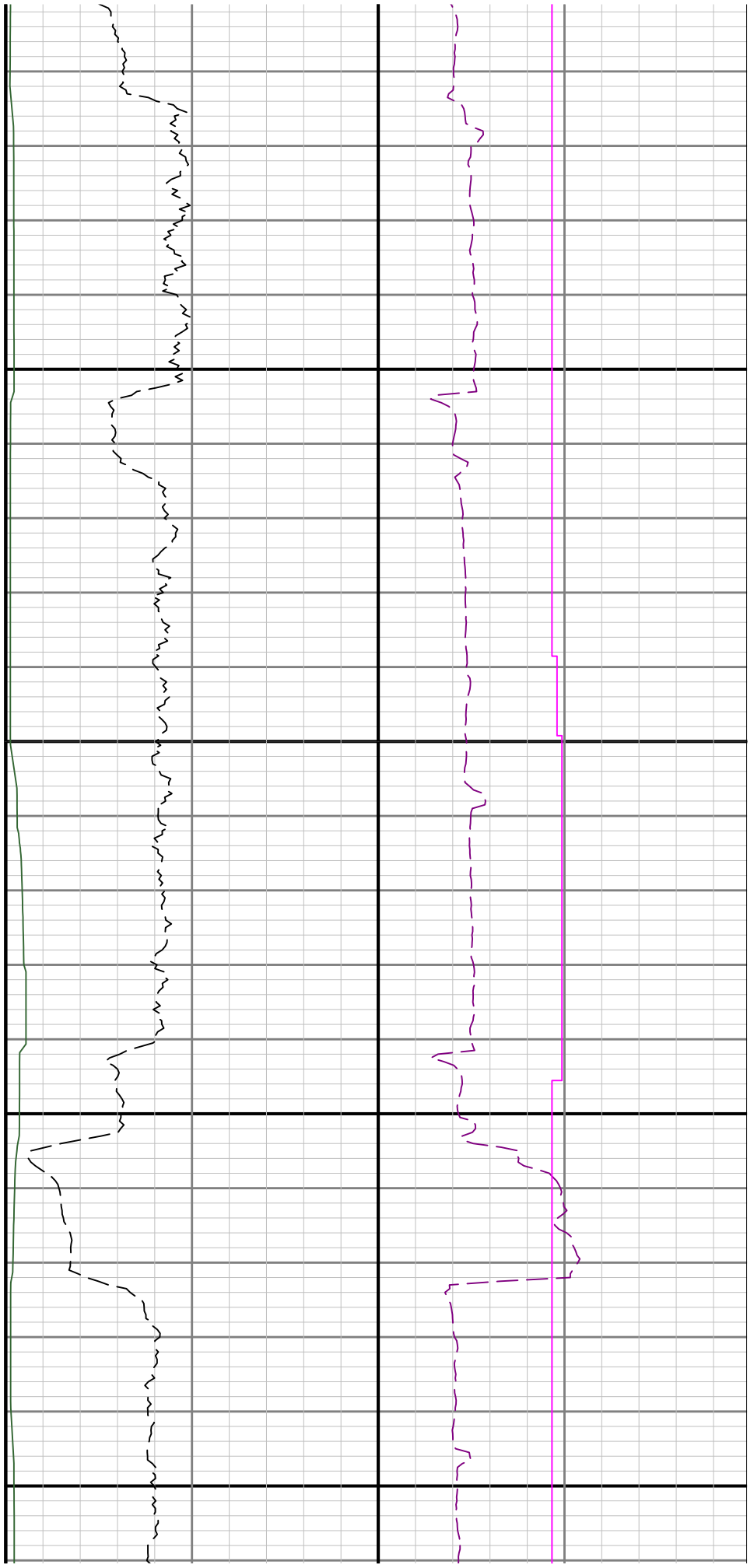


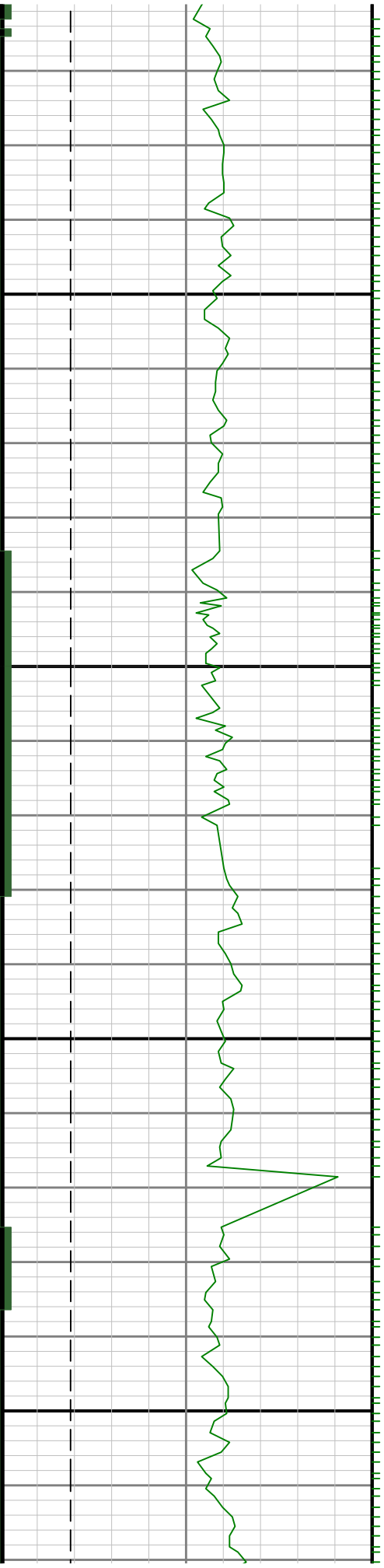






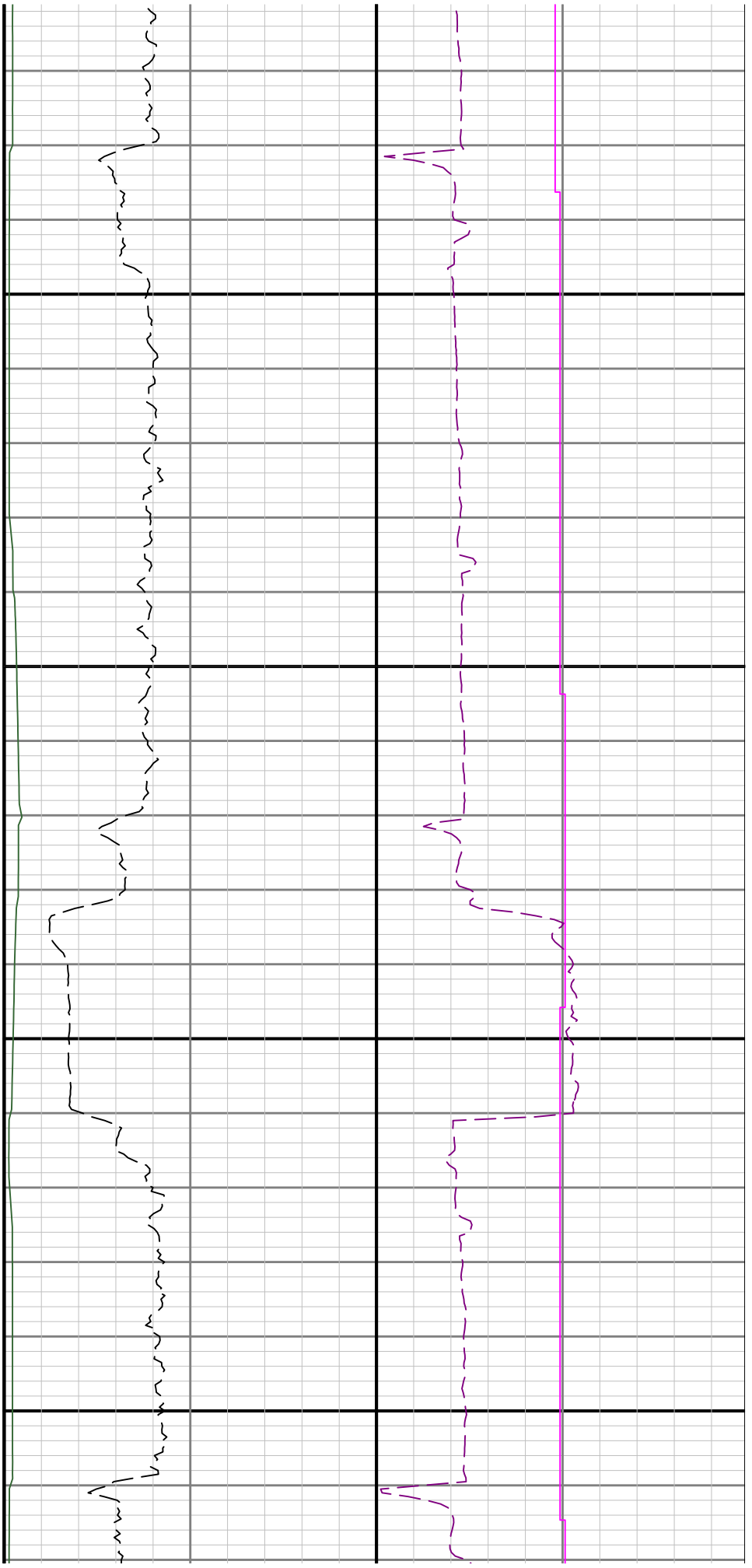
0098 8500 01

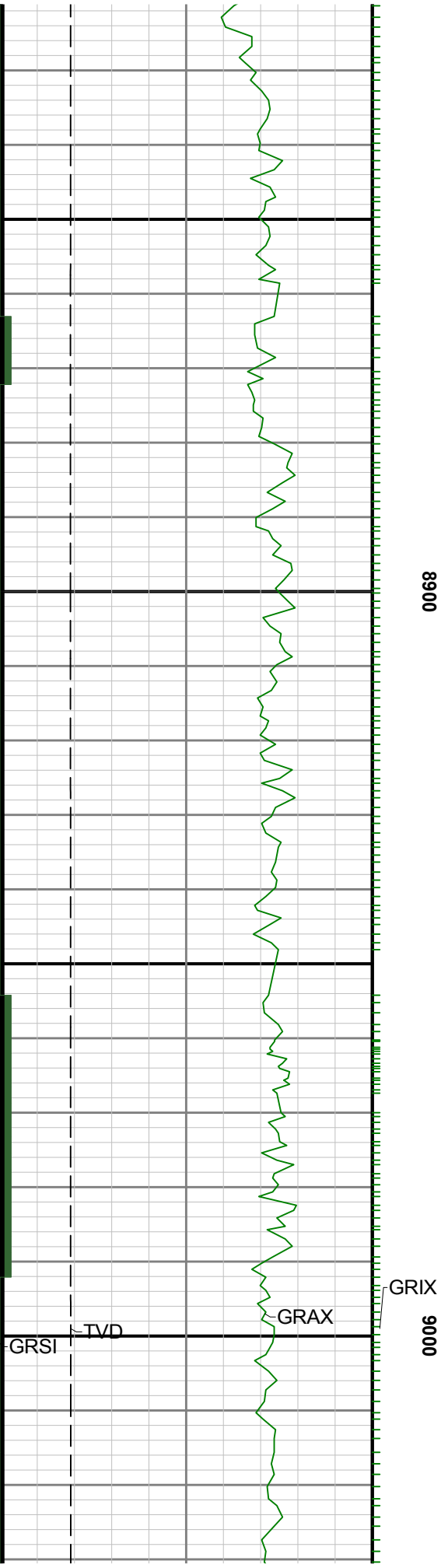


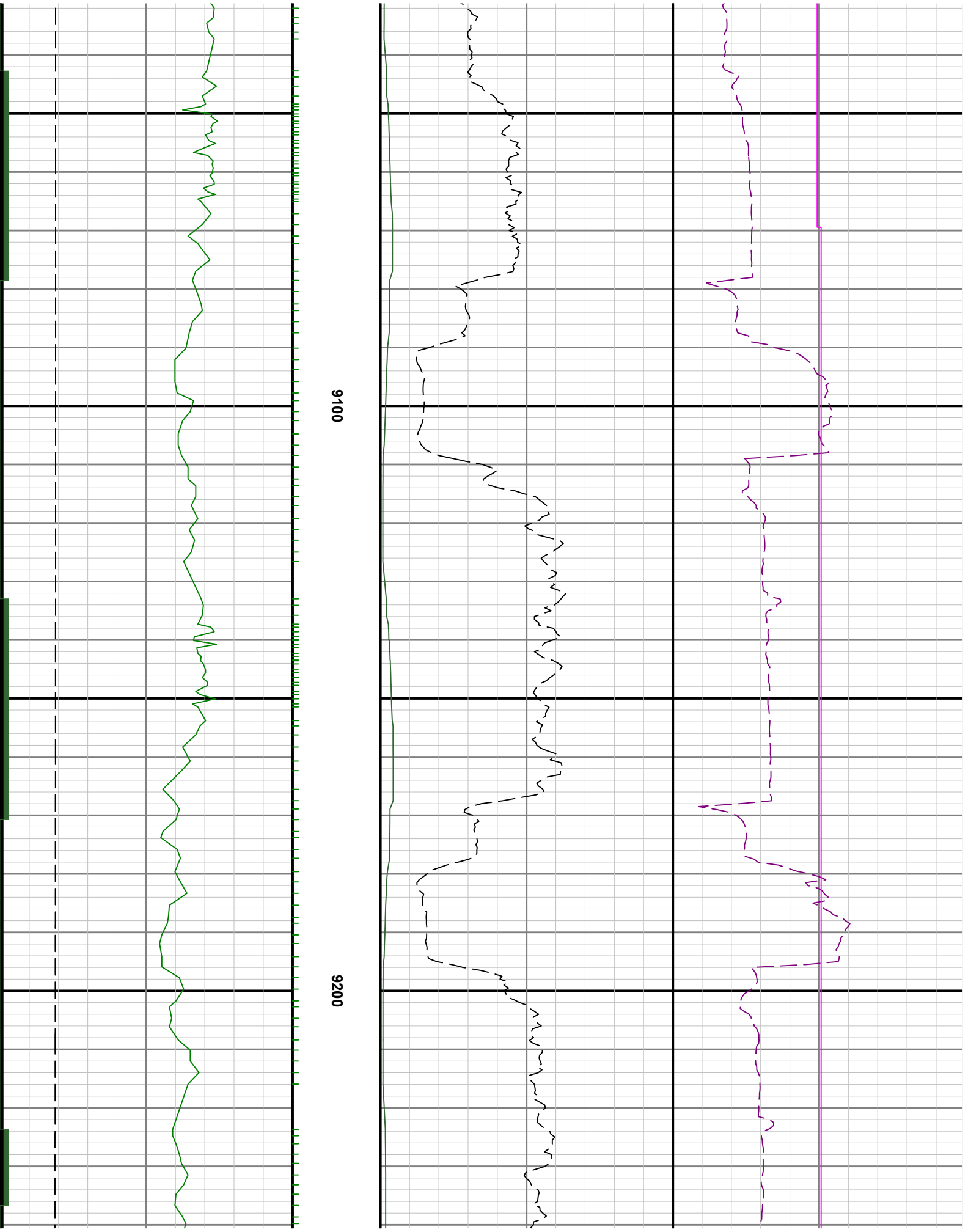


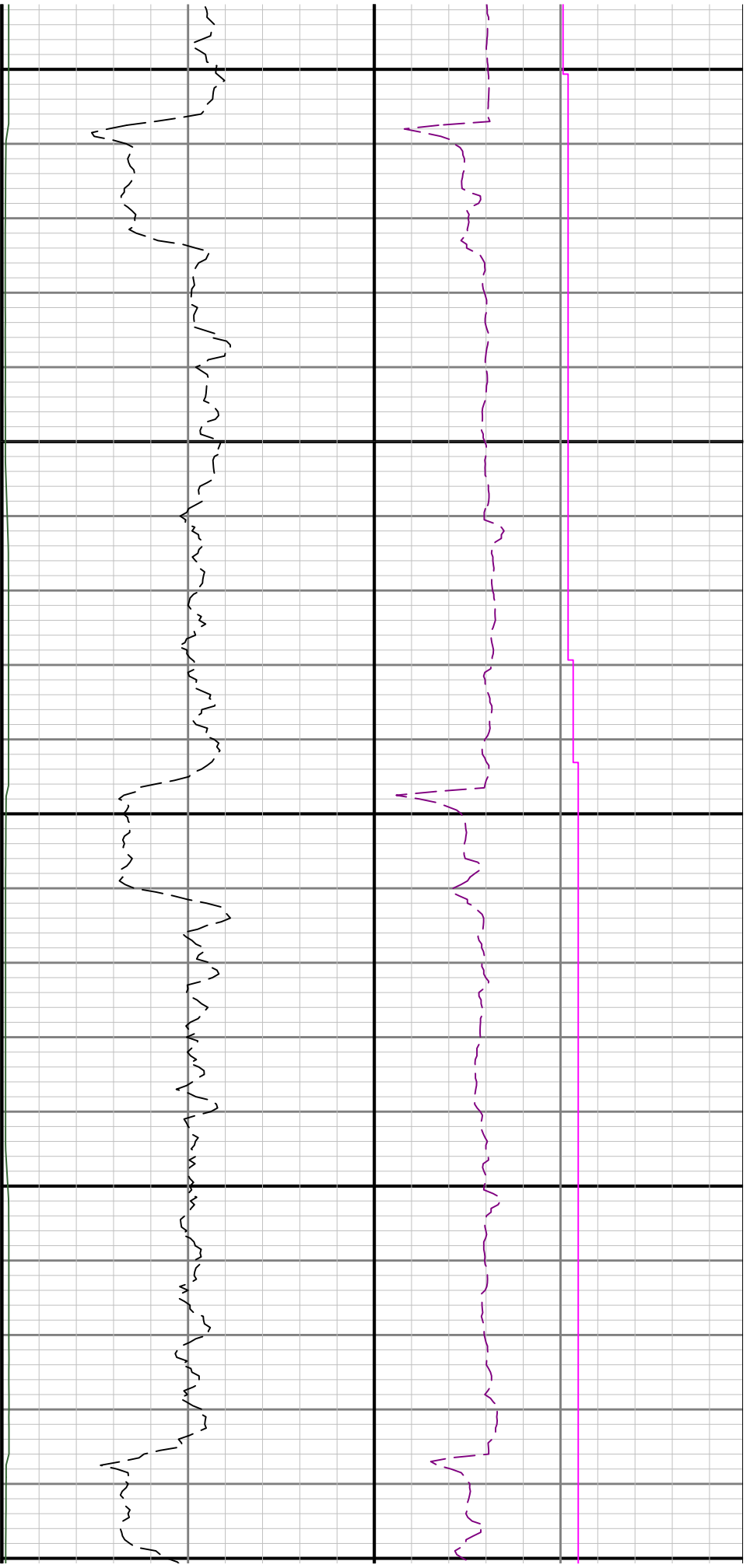
8700

8800



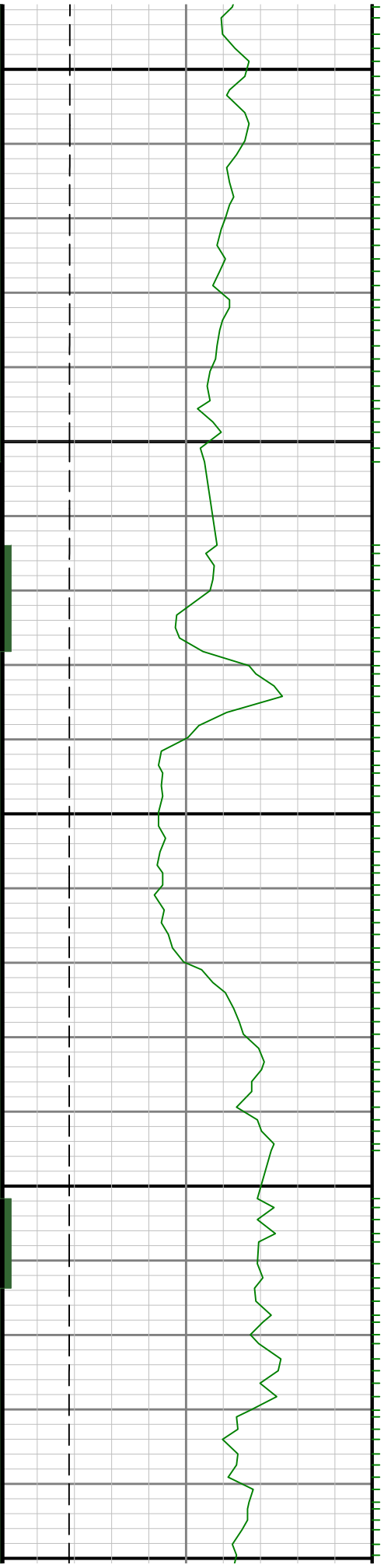


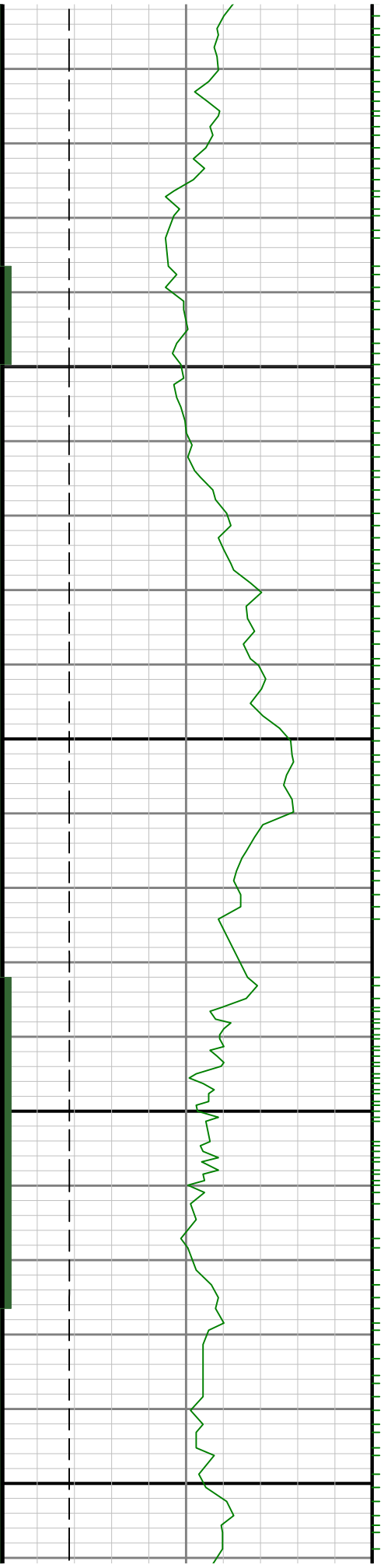




9300

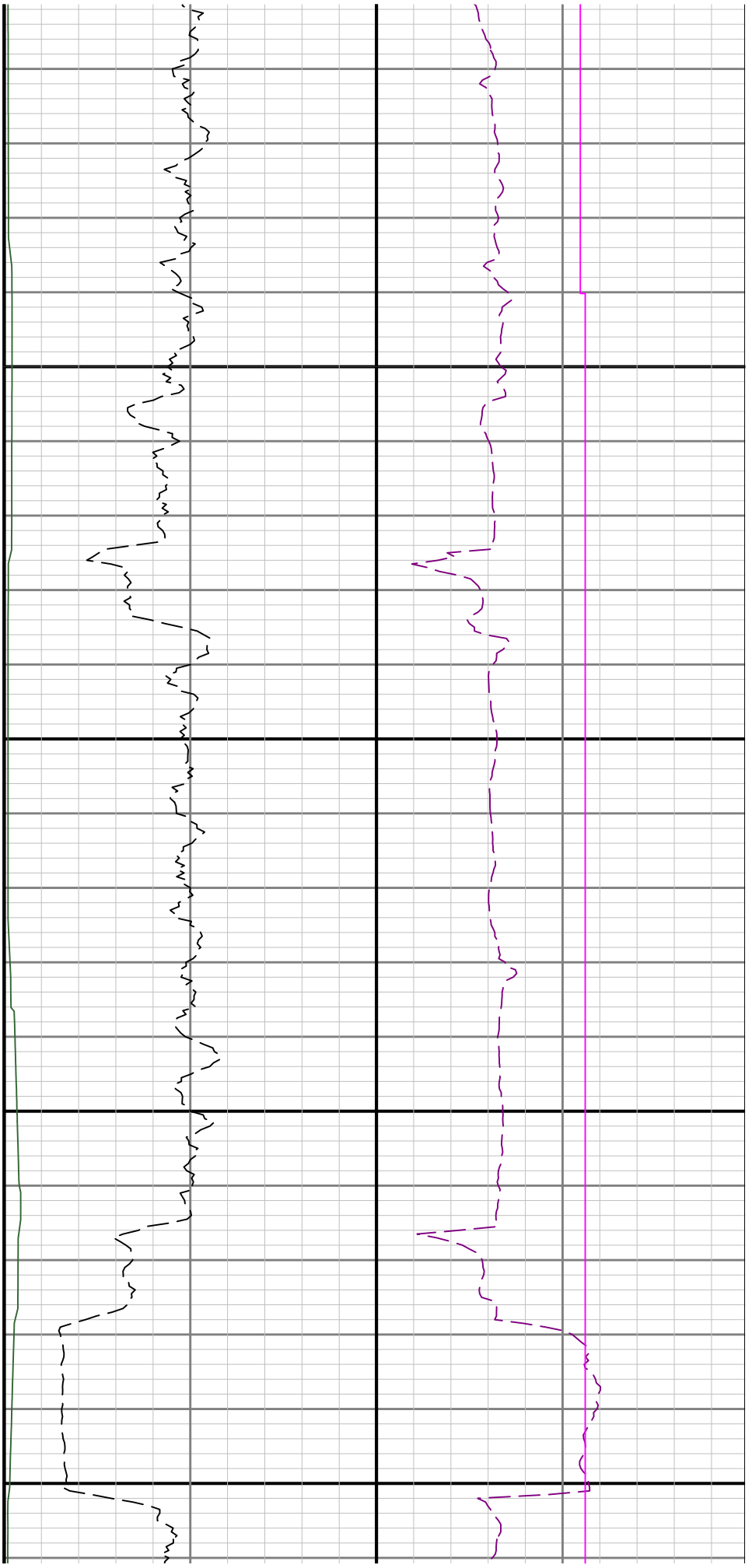
9400

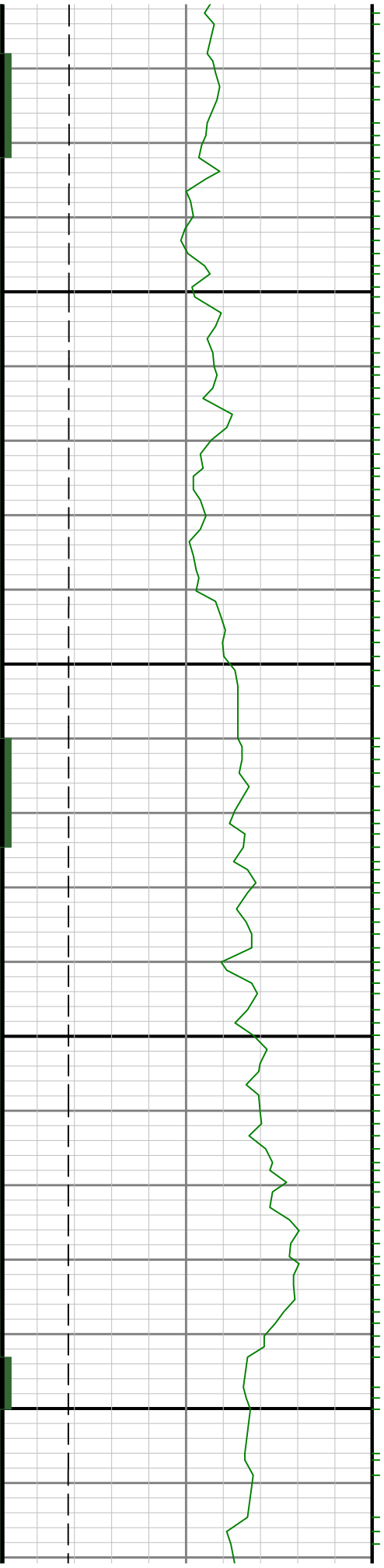




00500

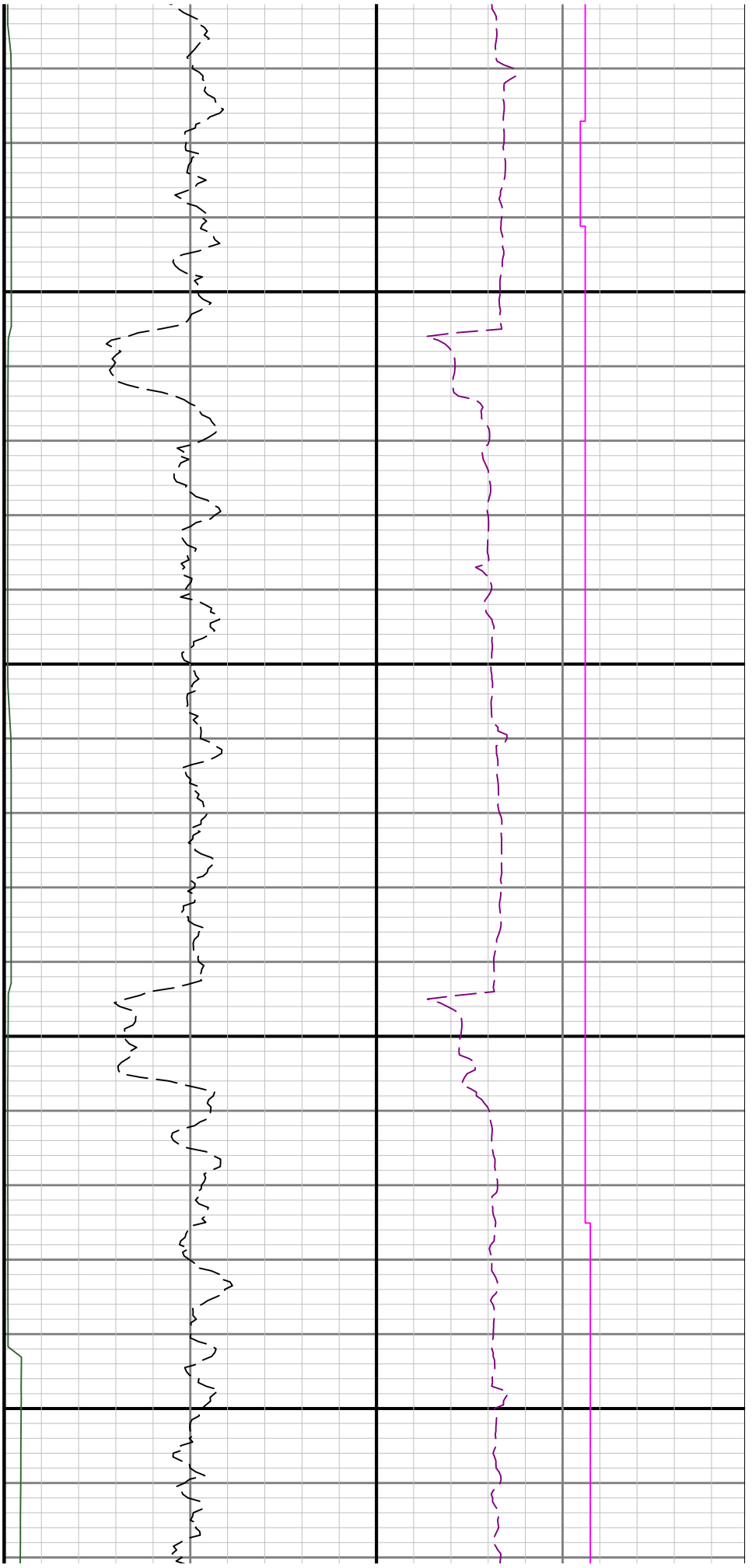
0096

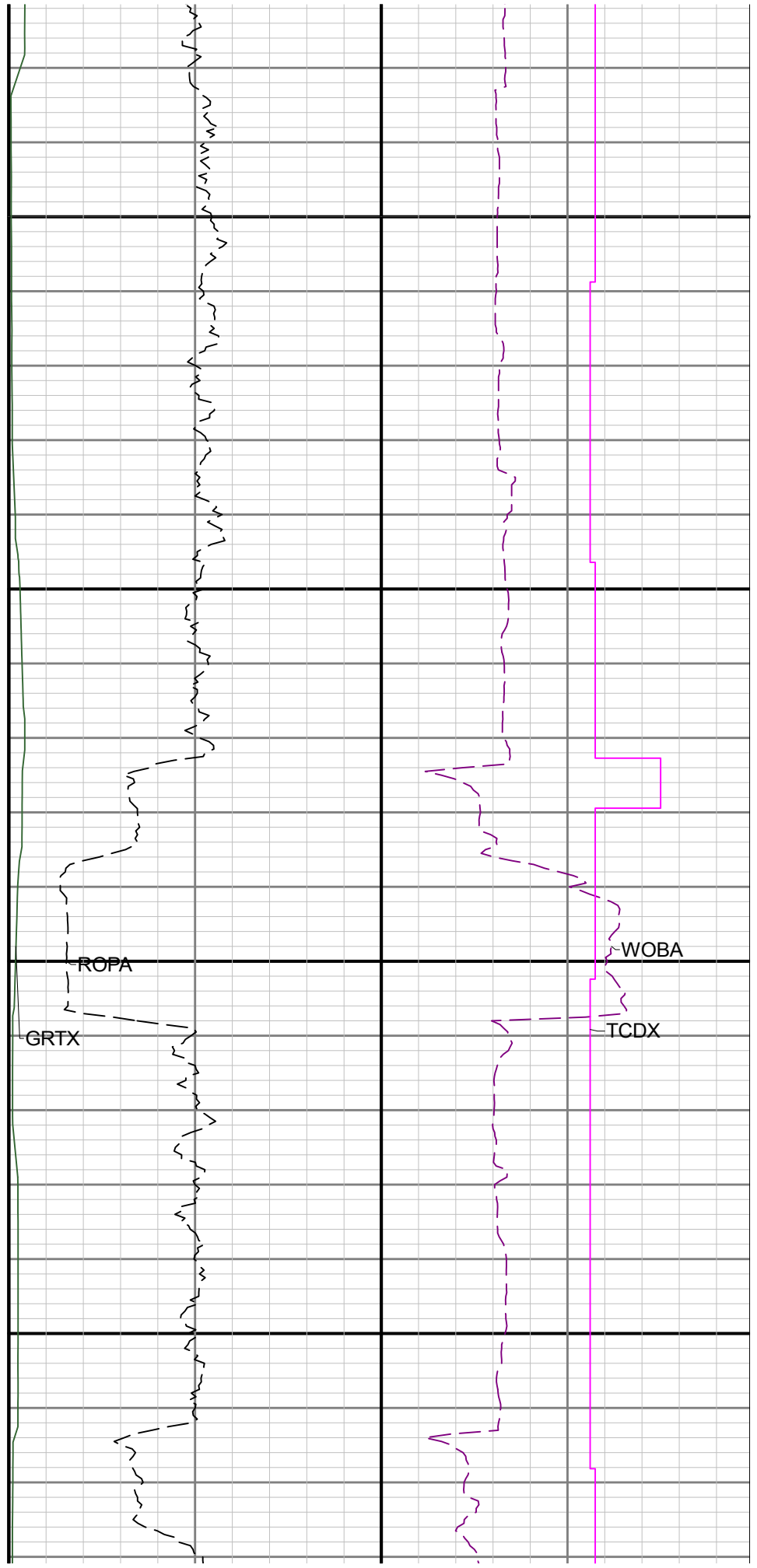
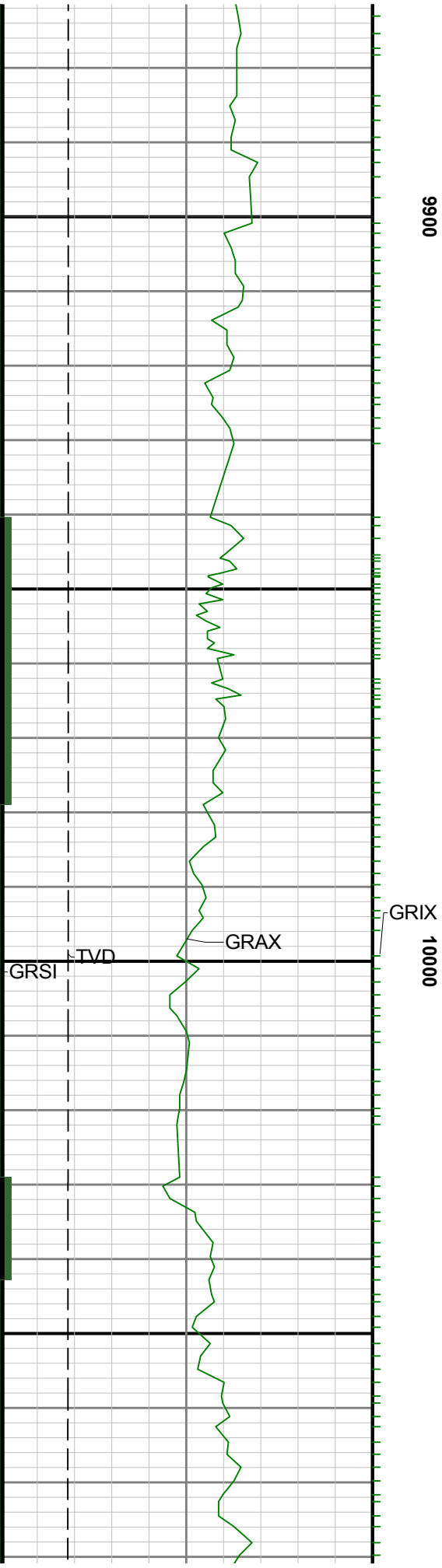


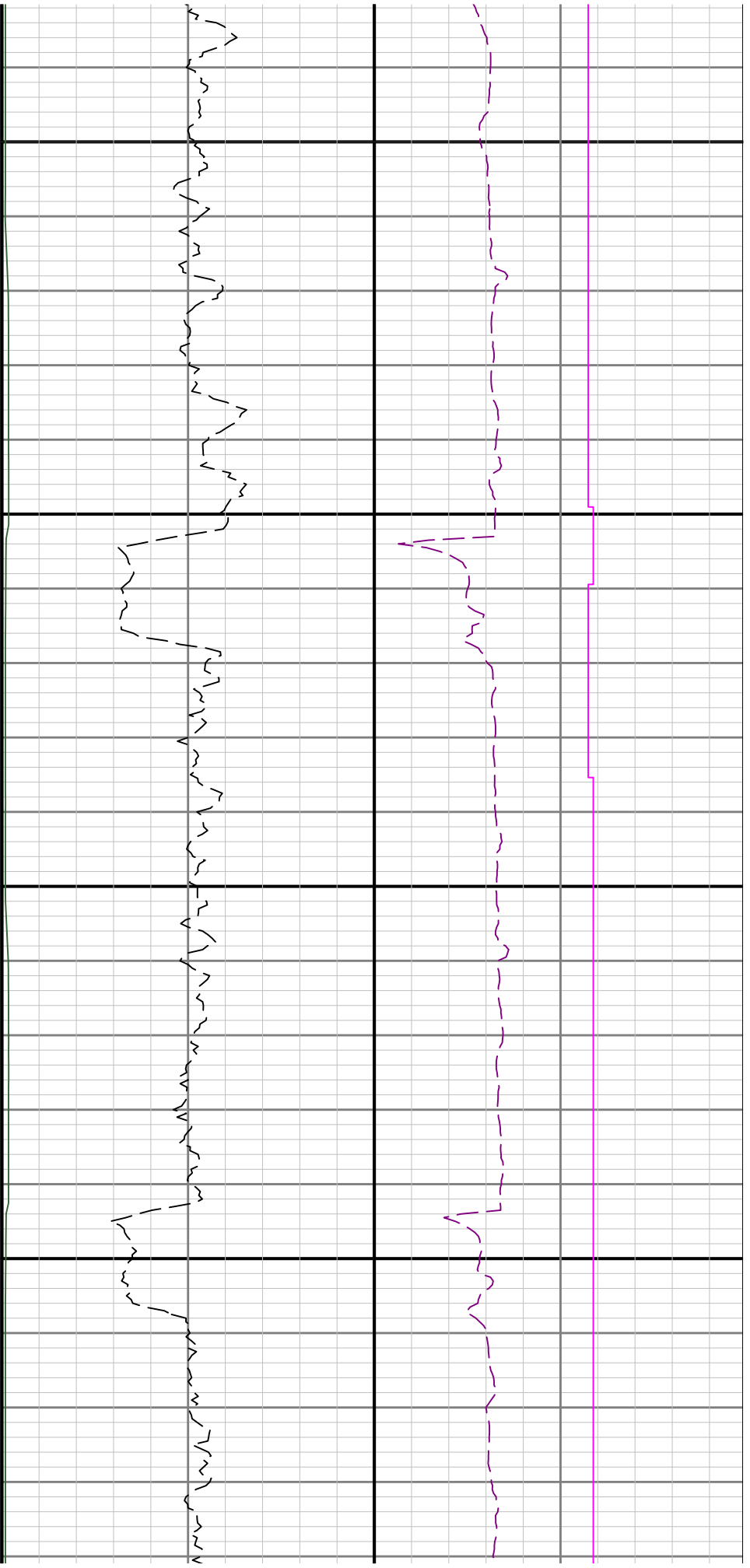


9700

9800

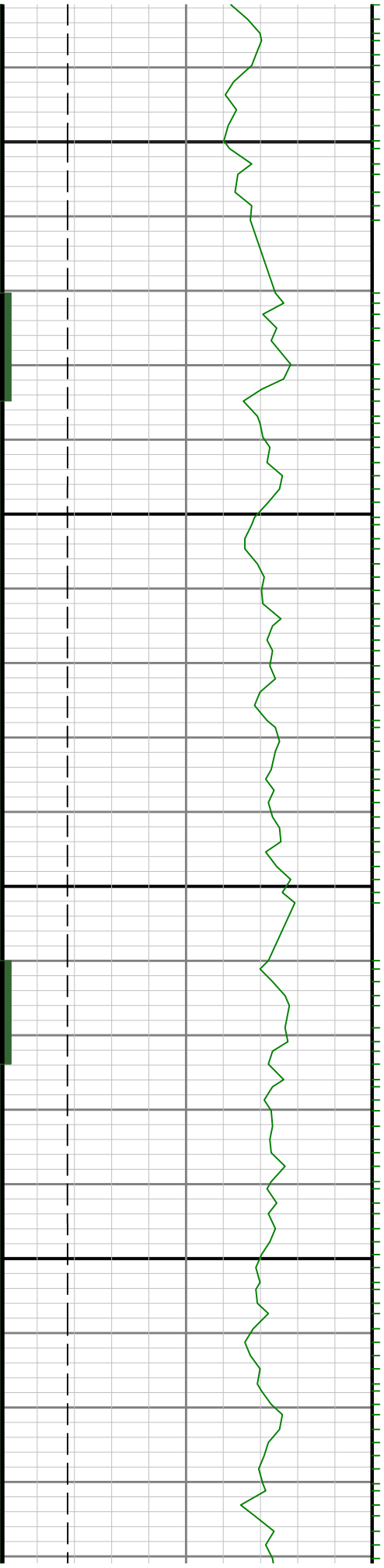


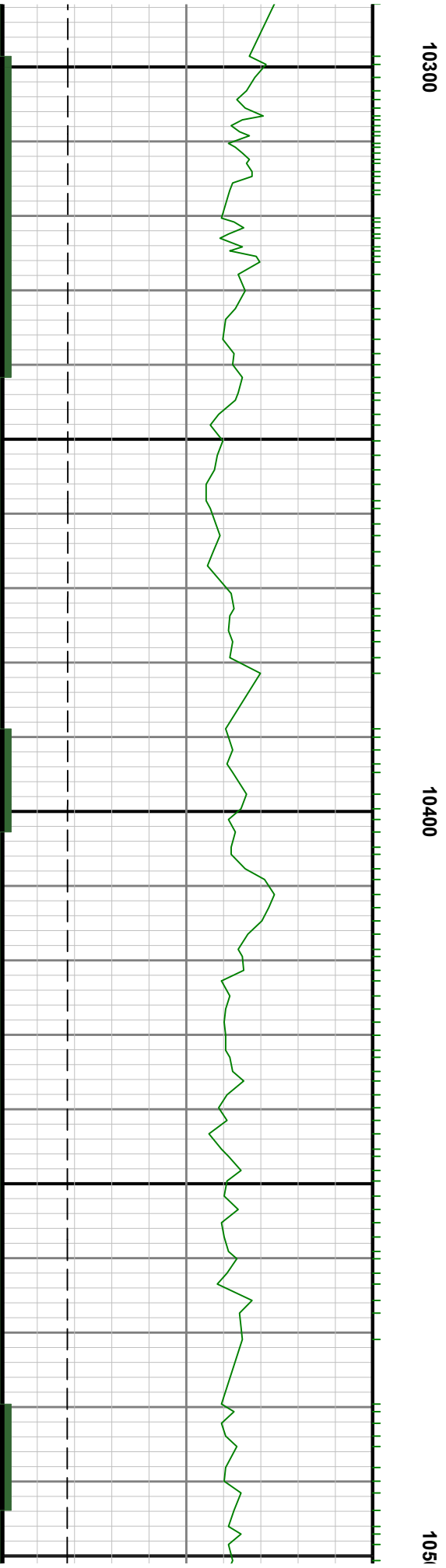
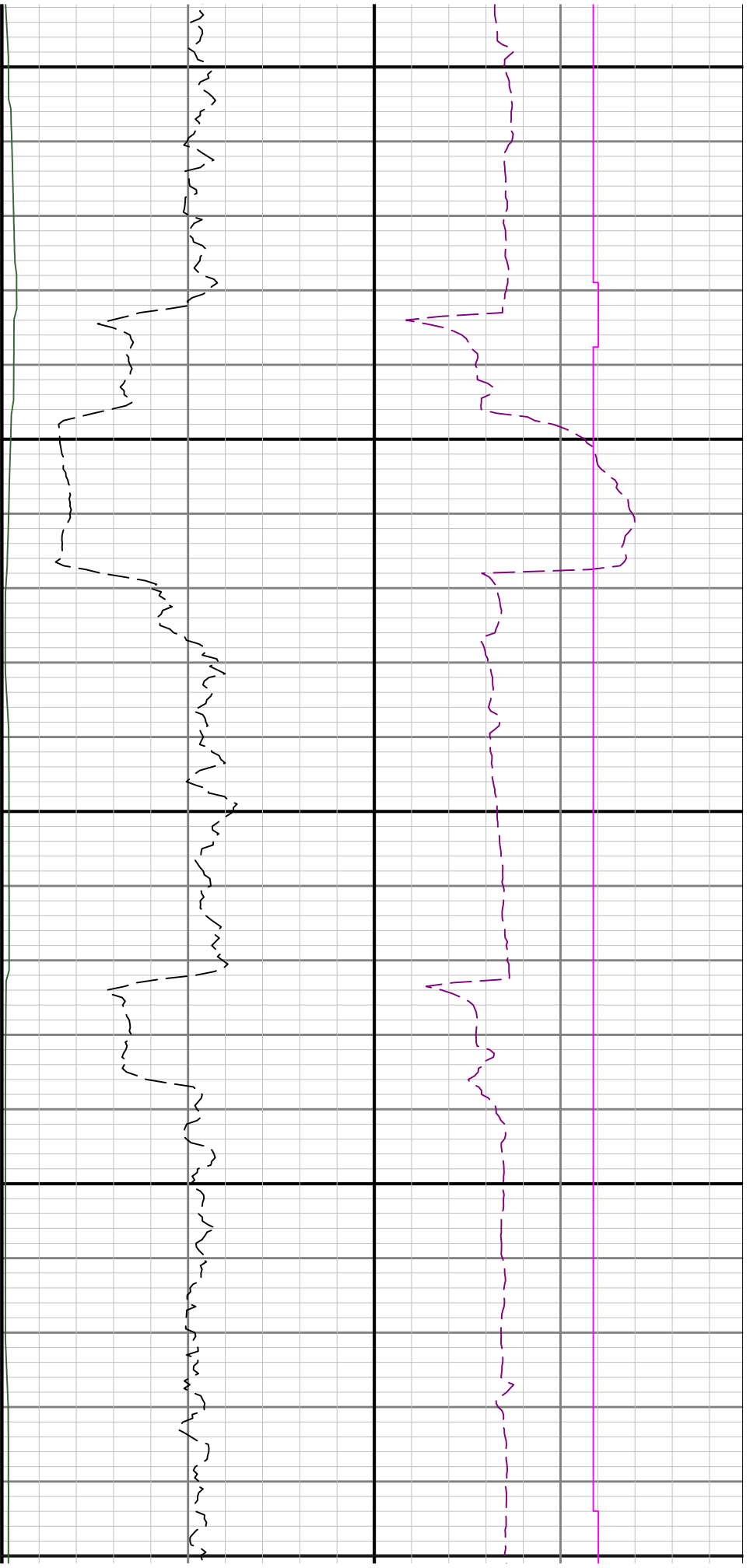


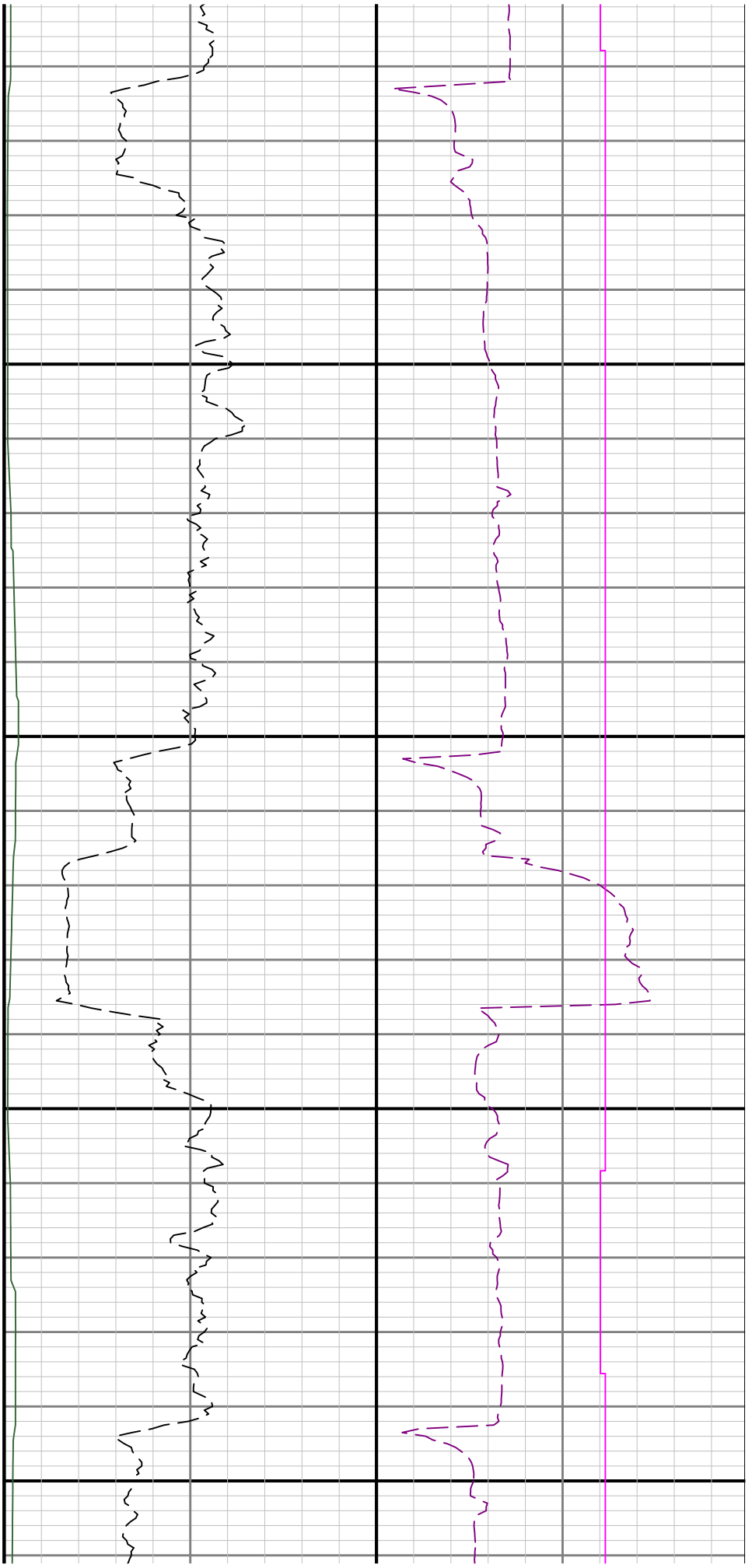


10100

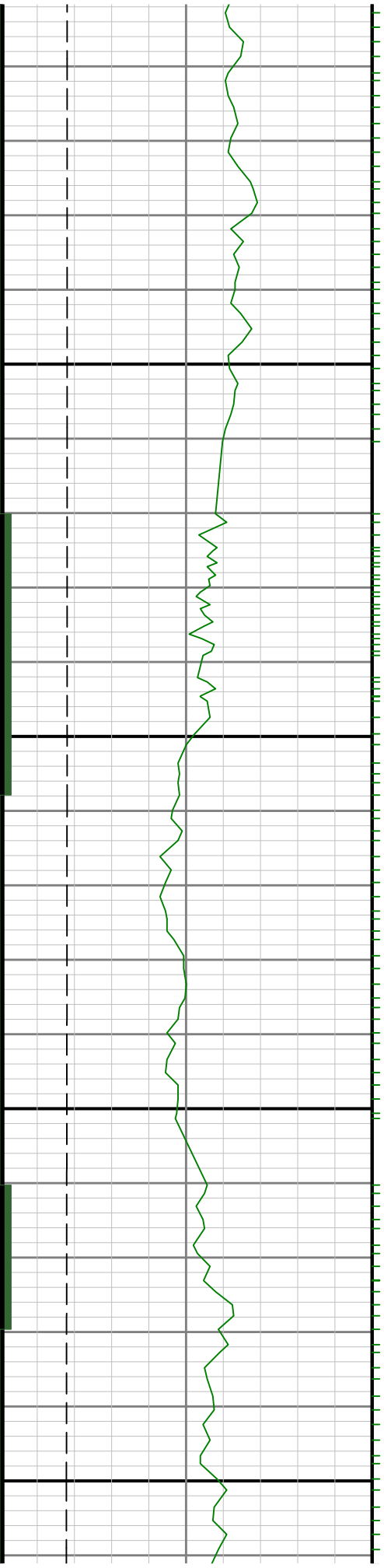
10200

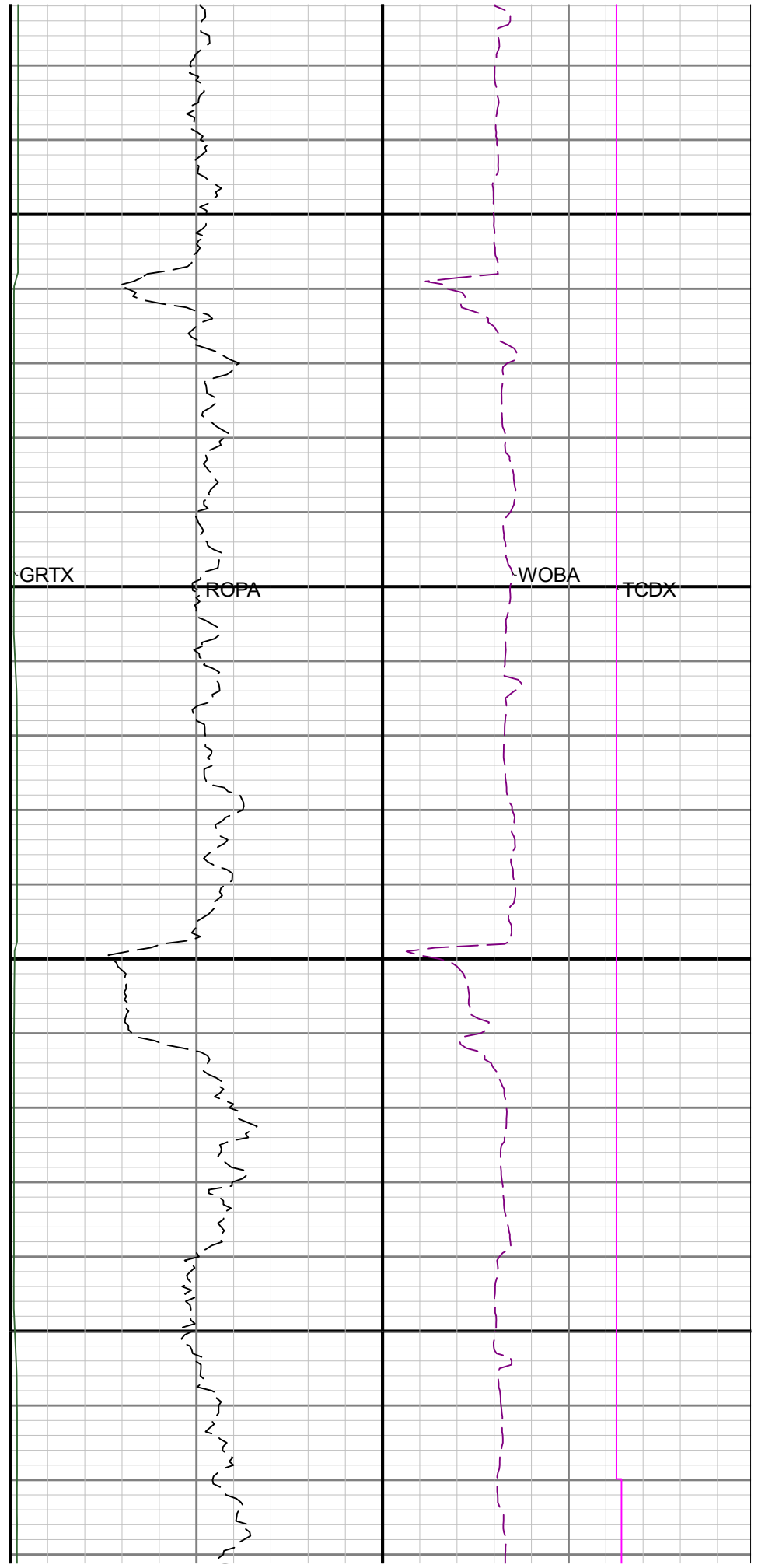
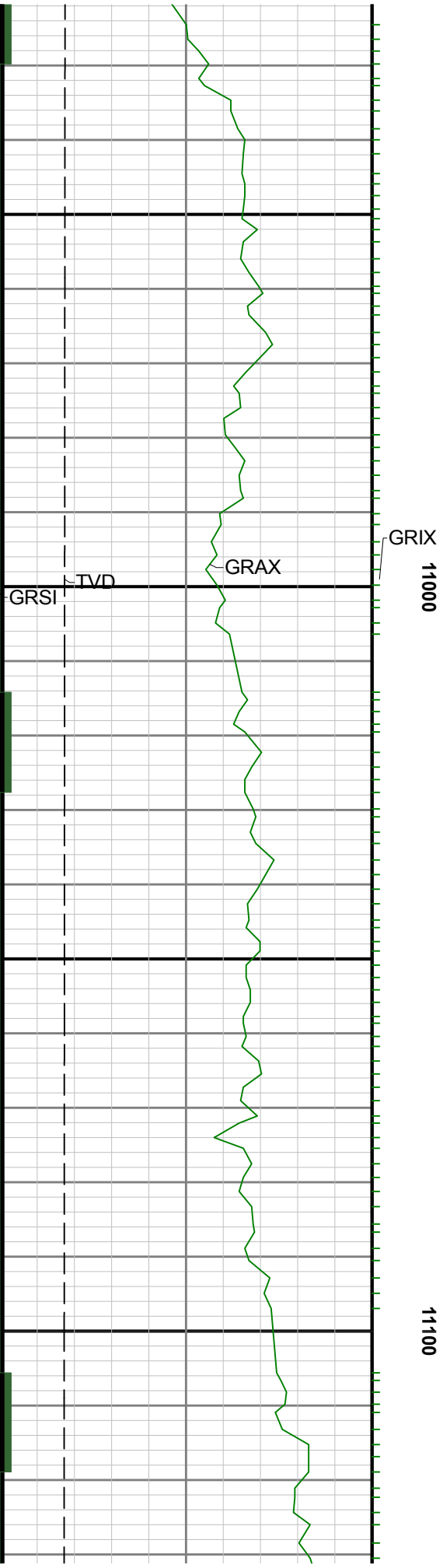


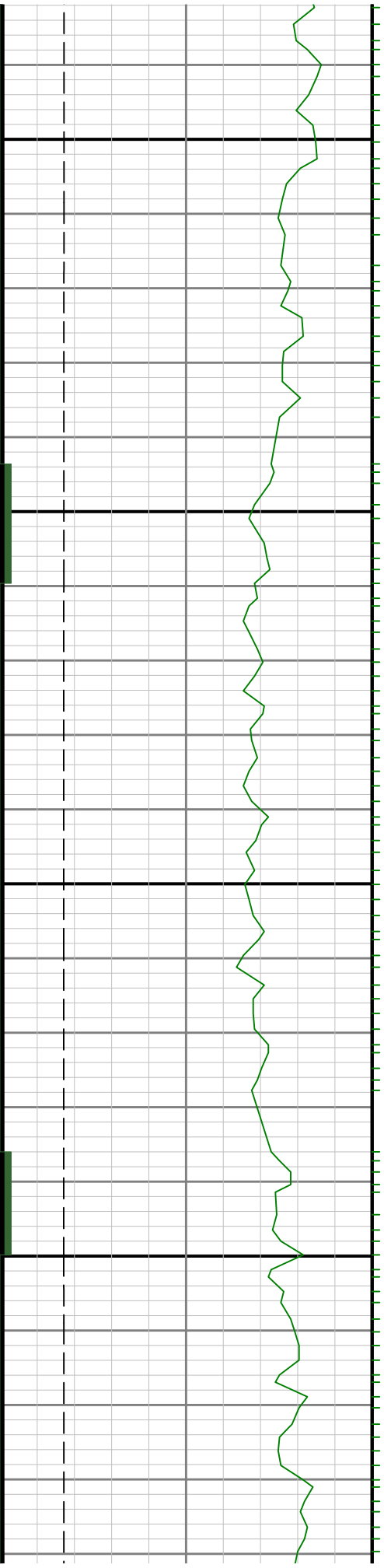
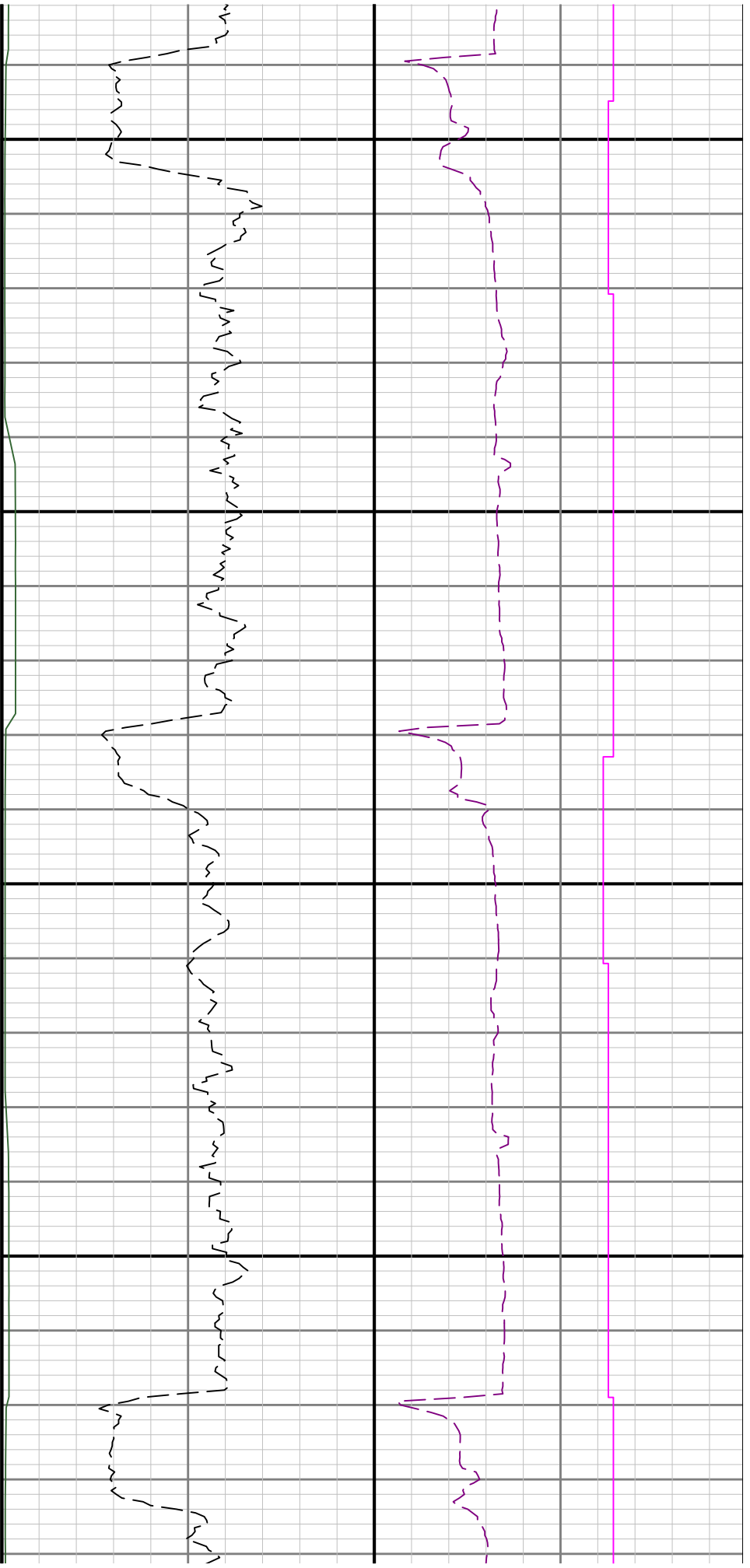


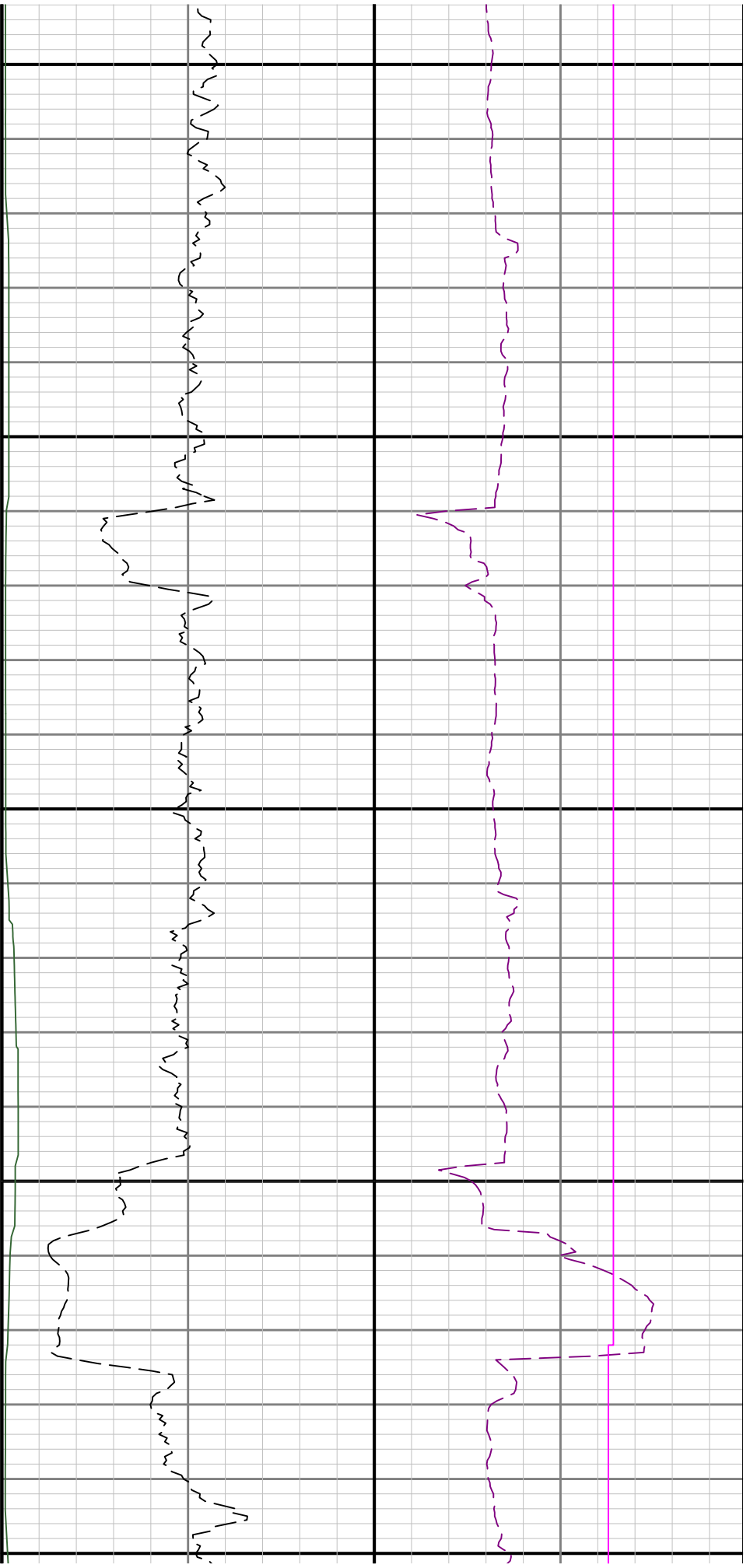


10 10600 10700



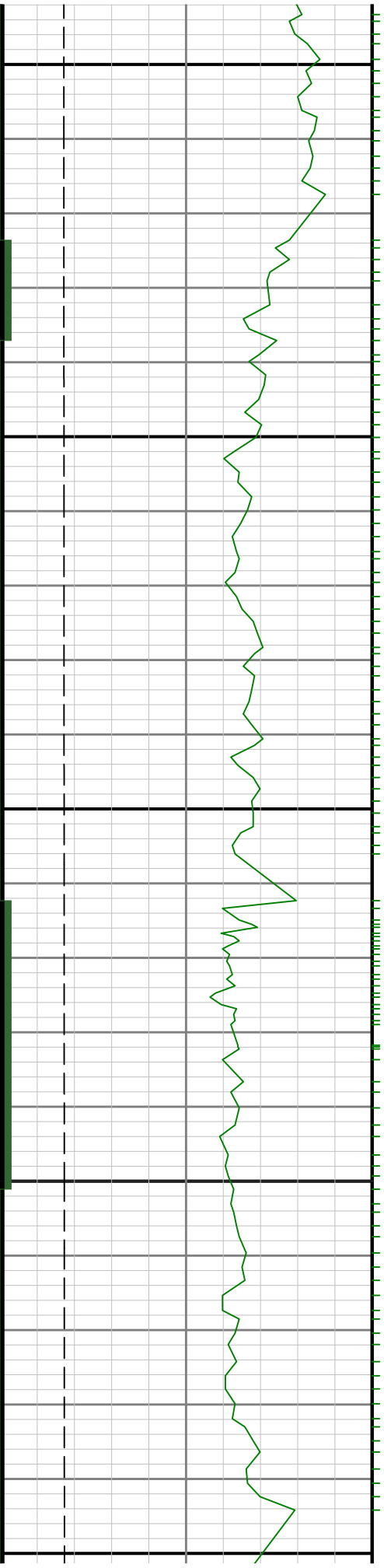


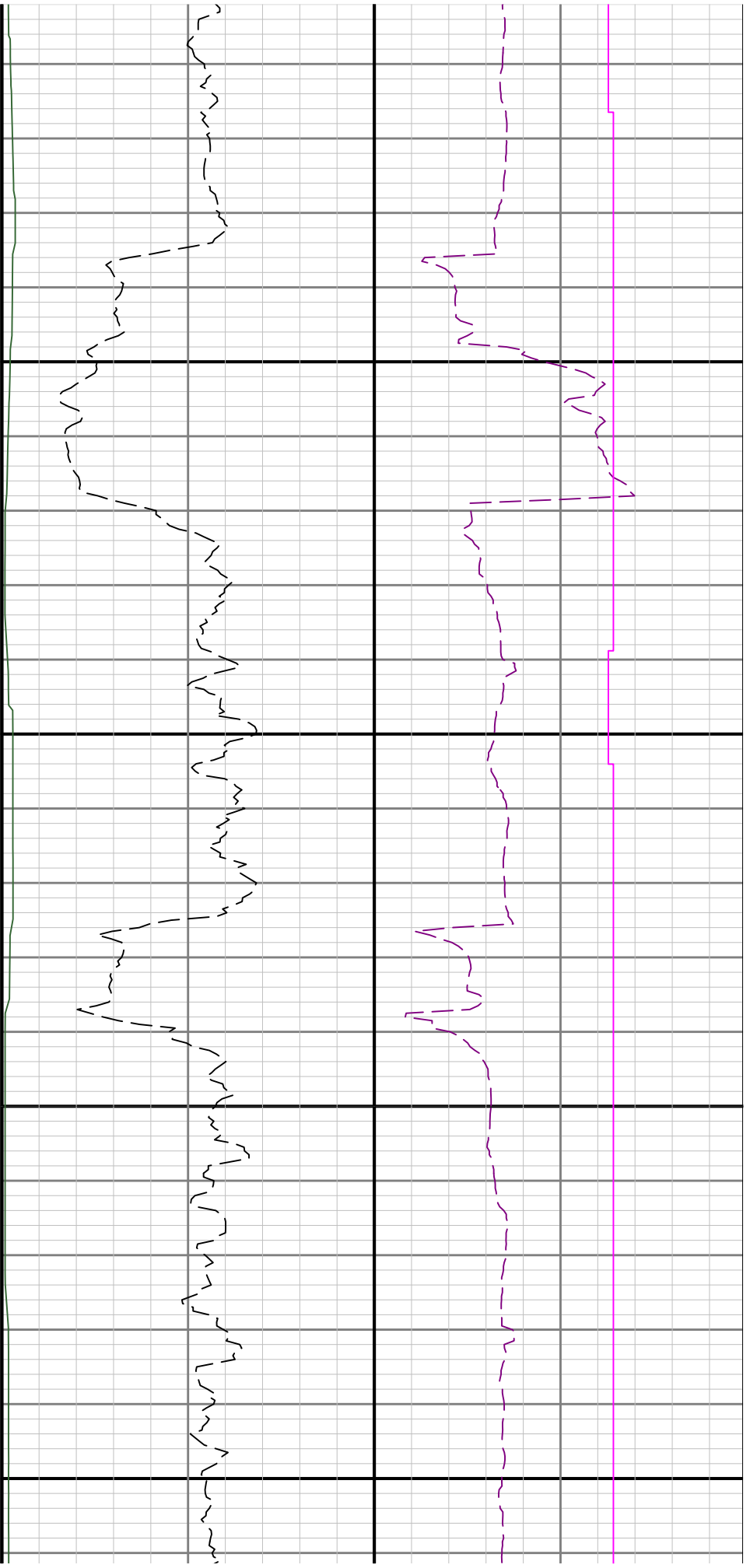




11400

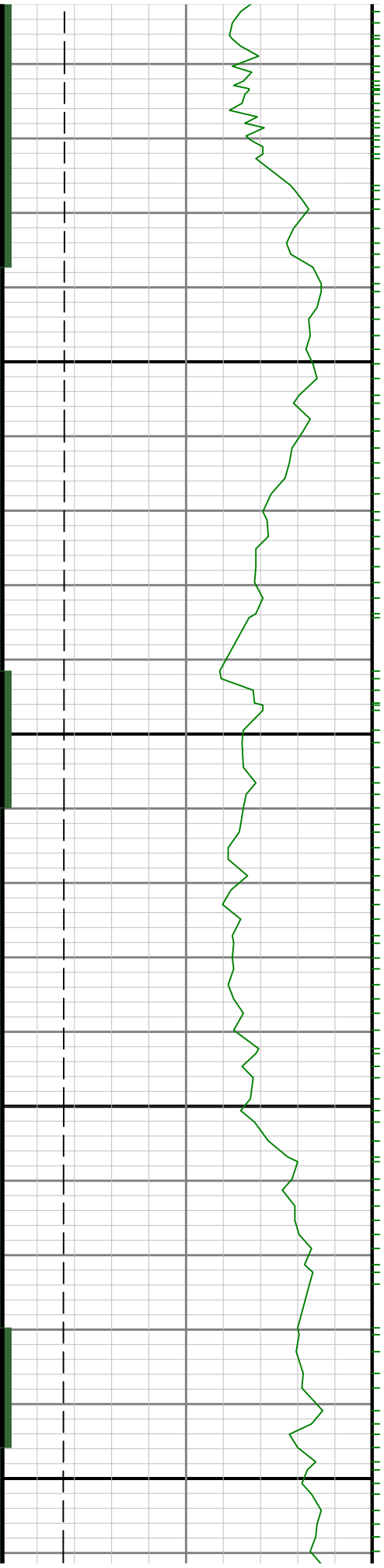
11500





11600

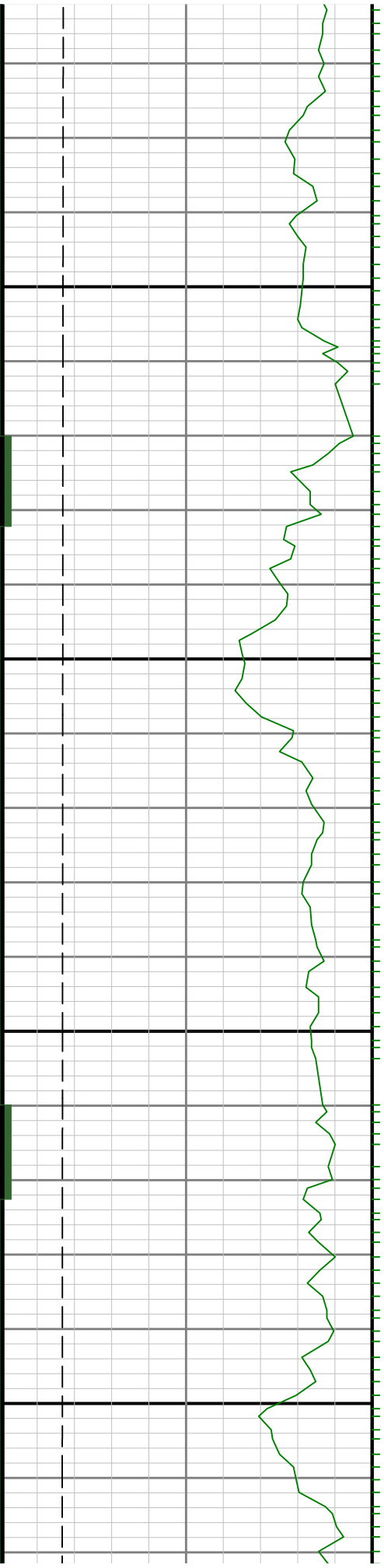
11700

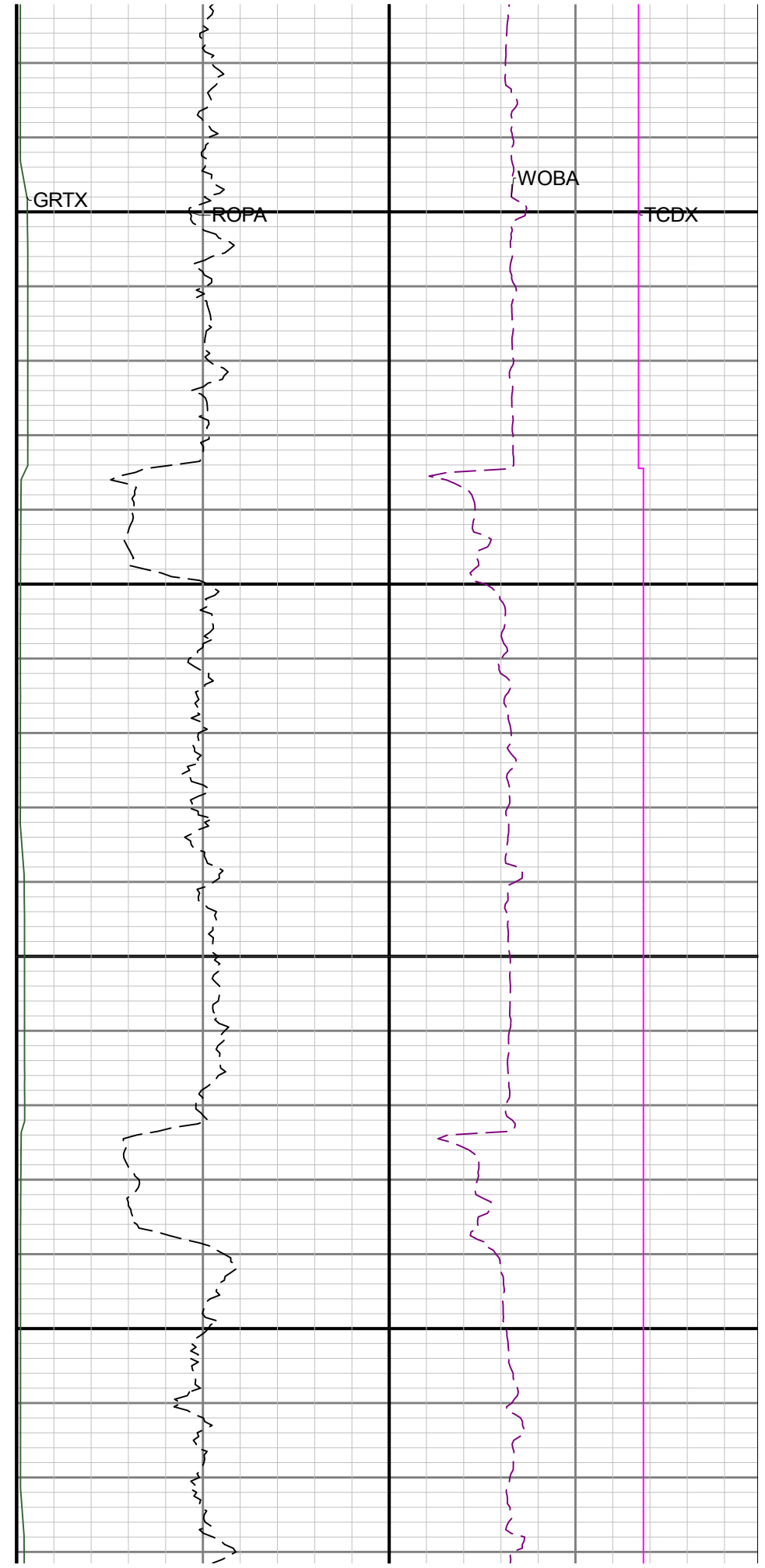
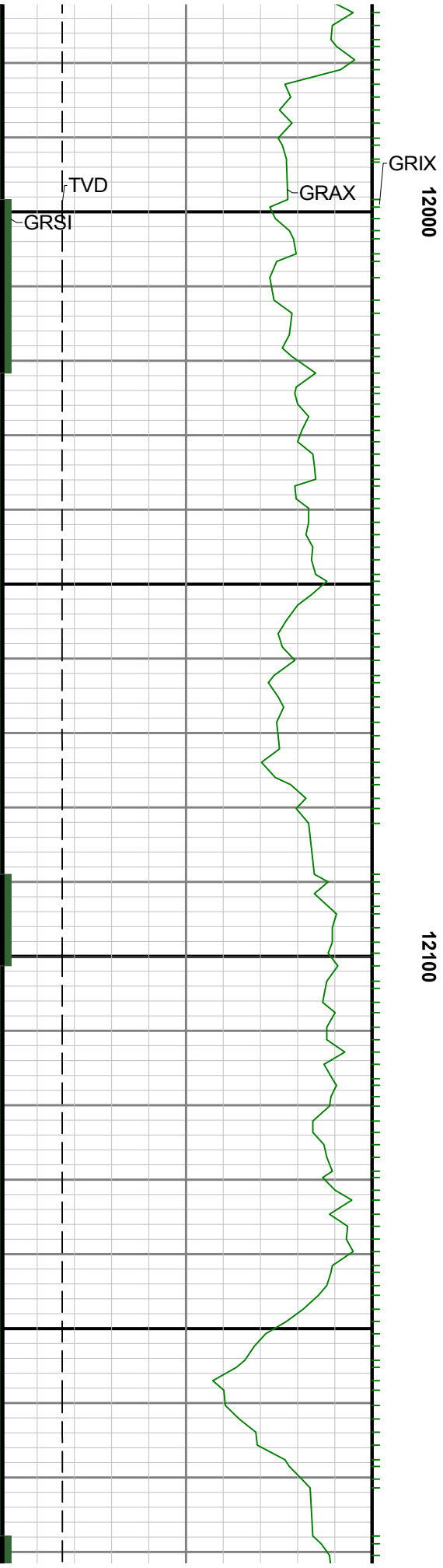


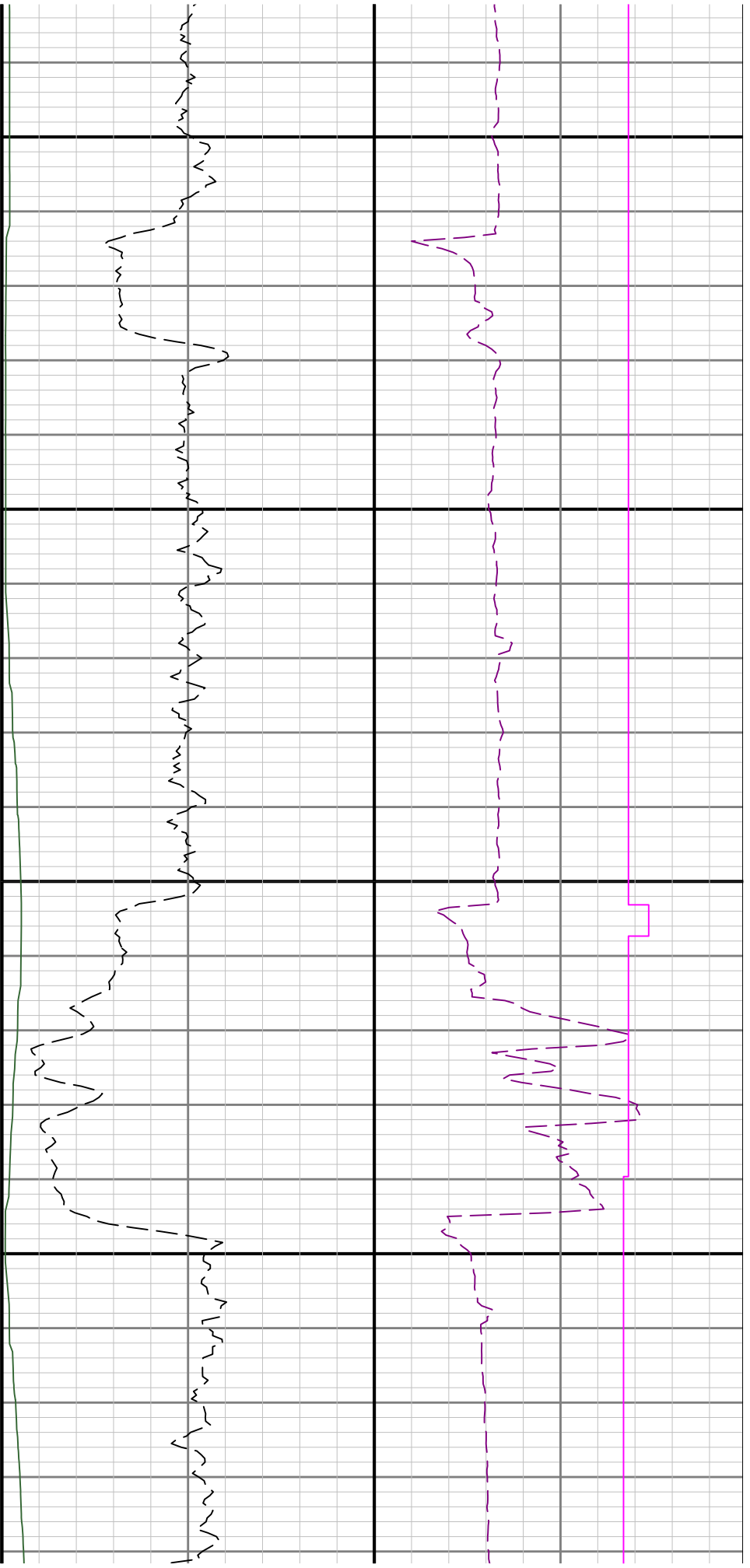


11800

11900

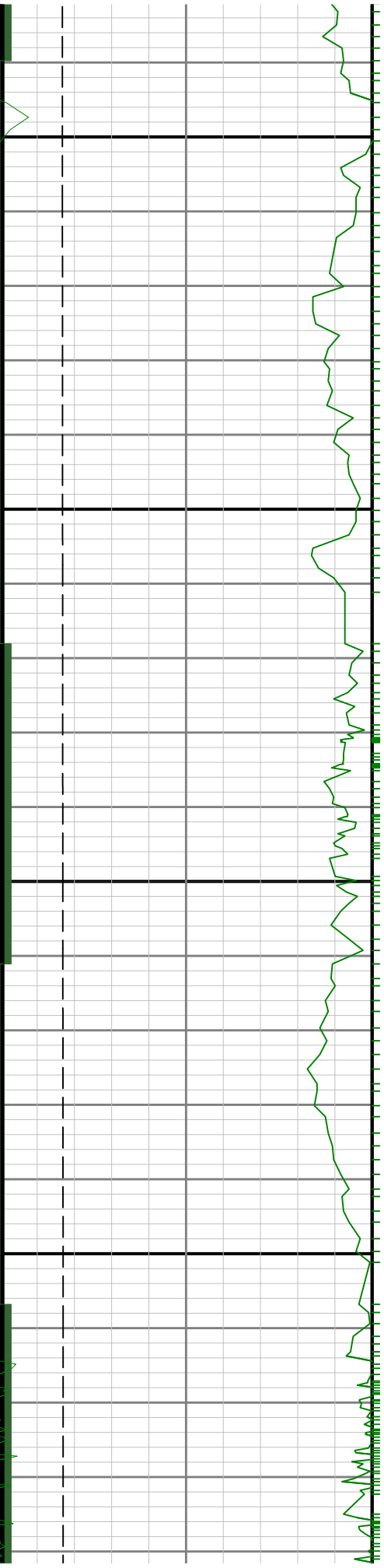


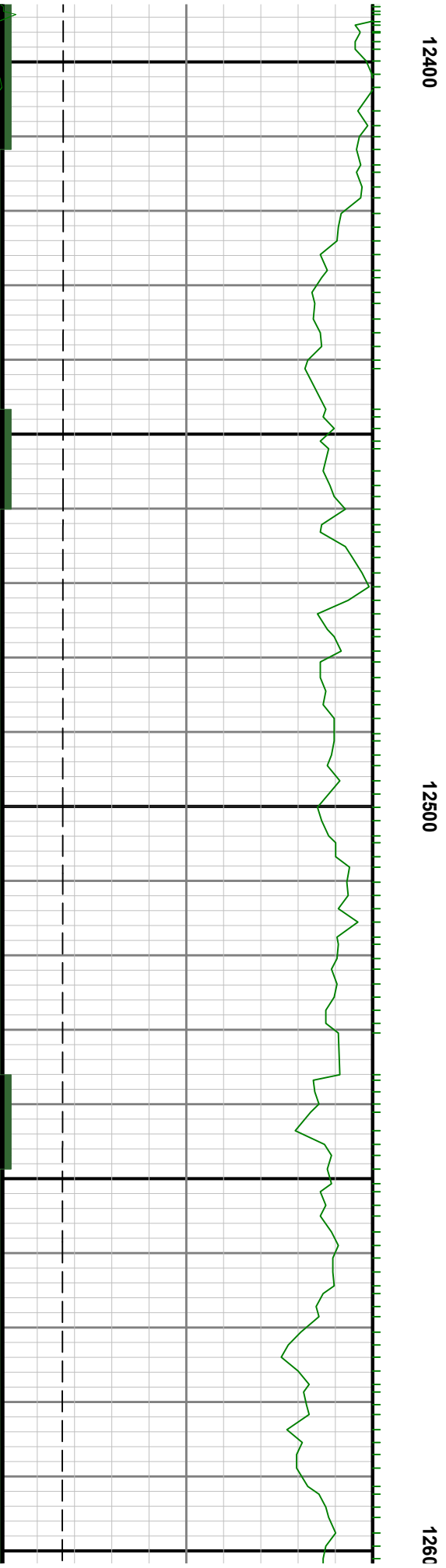
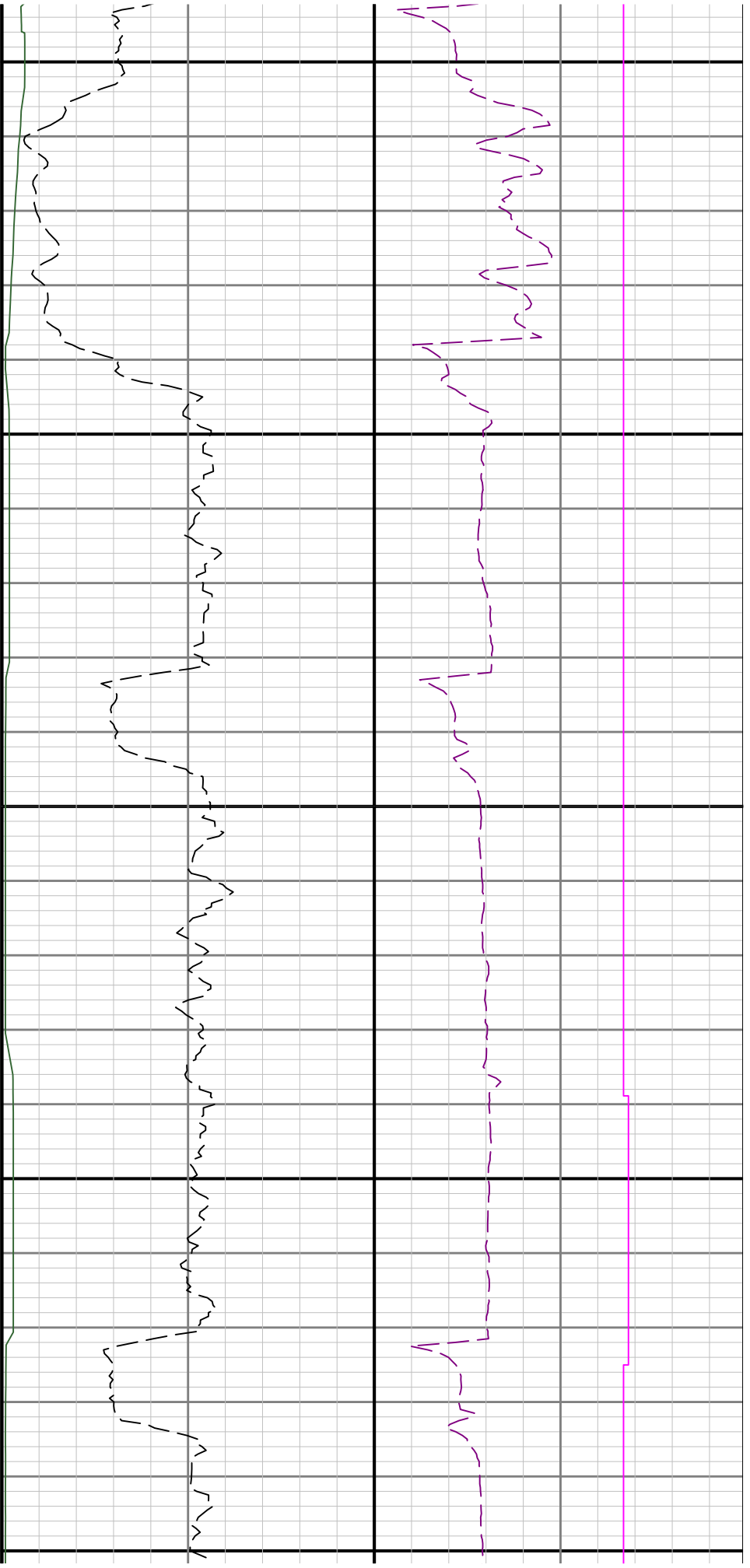


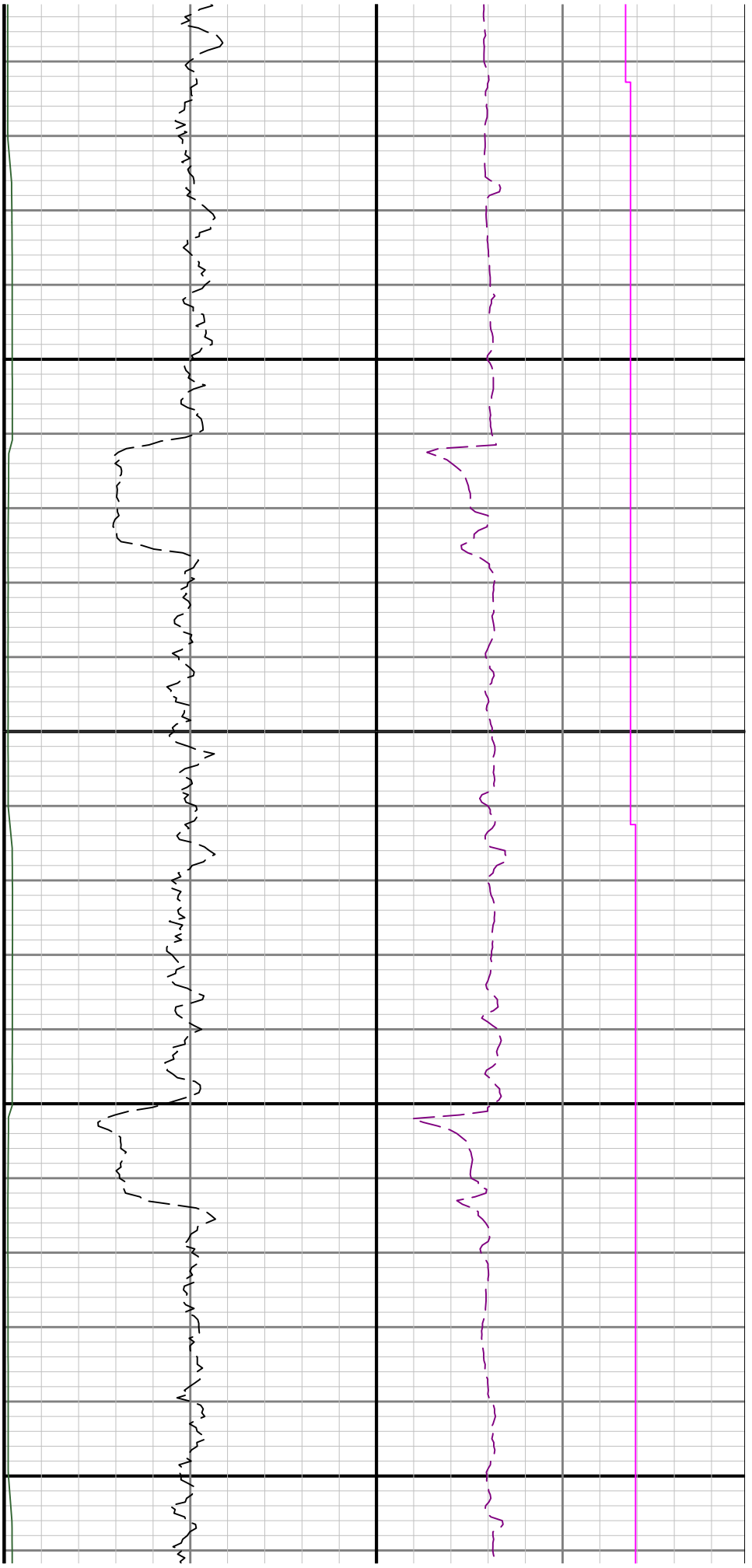


12200

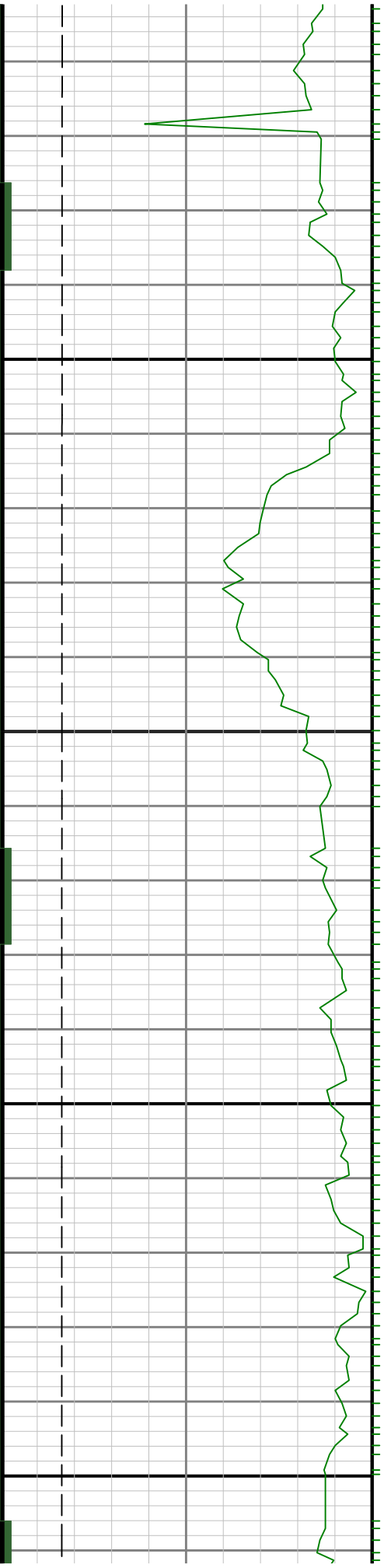
12300

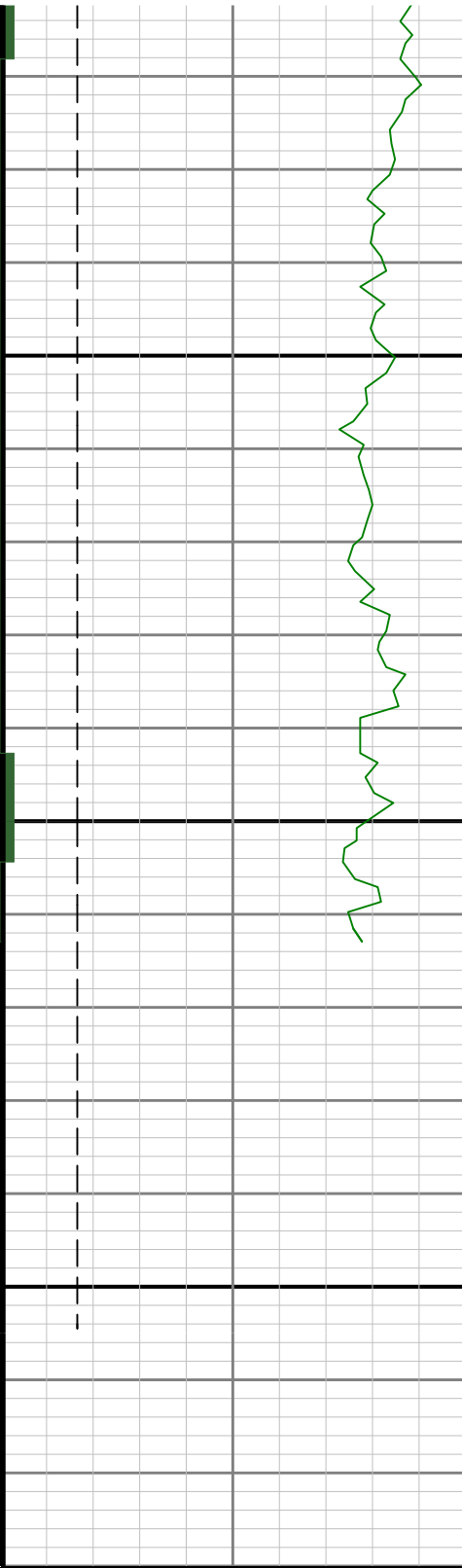






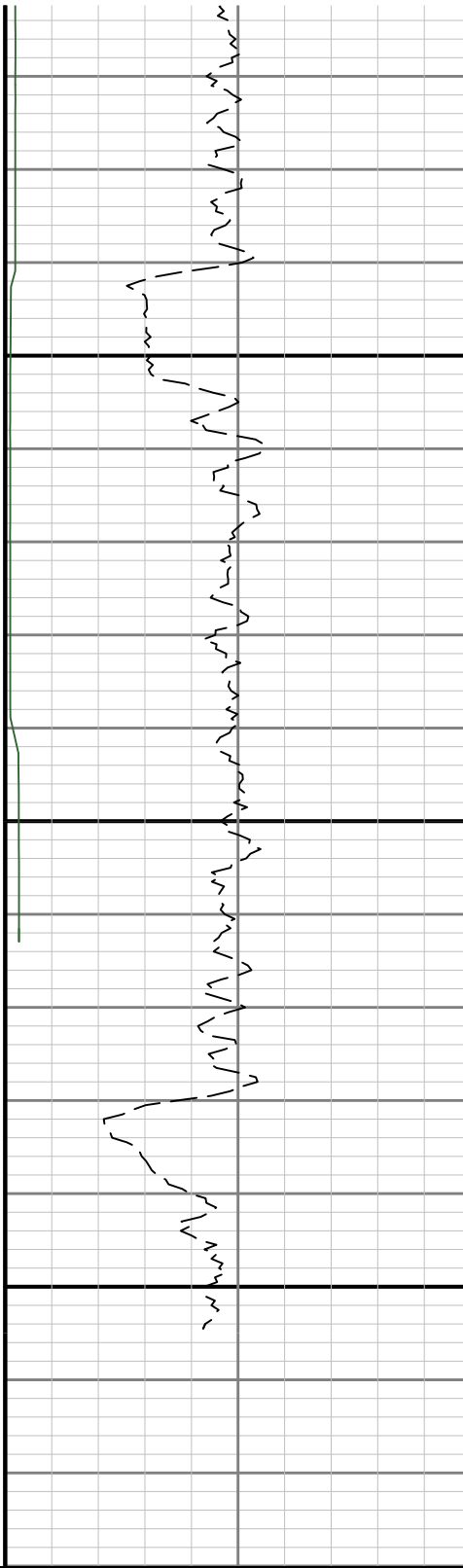
0 12700 12800





12900

MD 1:240 feet



Gamma Ray - Apparent 0.5 ft Average [GRAX]	Gamma Time Since Drilled	Weight On Bit, Average 1 ft Average [WOBA]
0 200	0 600	0 100
API	min	klb
True Vertical Depth [TVD]	Depth Averaged ROP 3 ft Average [ROPA]	Downhole Temperature [TCDX]
7500 6200	0 750	100 300
ft	ft/h	degF