

July 28, 2017


Farfromwurking LLLP
c/o Jon P. File
PO Box 983
Broomfield, CO 80038

RE: Waiver of Rule 318A.a.(2),

WELL NAMES	SURFACE LOCATION (FOOTAGES)	
FILE 3A-32H-K268	1592' FROM WEST LINE	1760' FROM SOUTH LINE
FILE 3B-32H-K268	1602' FROM WEST LINE	1760' FROM SOUTH LINE
FILE 3C-32H-K268	1612' FROM WEST LINE	1760' FROM SOUTH LINE
FILE 3D-32H-K268	1622' FROM WEST LINE	1760' FROM SOUTH LINE
FILE 3E-32H-K268	1632' FROM WEST LINE	1760' FROM SOUTH LINE
FILE 3F-32H-K268	1642' FROM WEST LINE	1760' FROM SOUTH LINE
FILE 3G-32H-K268	1652' FROM WEST LINE	1760' FROM SOUTH LINE
FILE 3H-32H-K268	1662' FROM WEST LINE	1760' FROM SOUTH LINE
FILE FED 3I-32H-K268	1672' FROM WEST LINE	1760' FROM SOUTH LINE
FILE FED 3J-32H-K268	1682' FROM WEST LINE	1760' FROM SOUTH LINE
FILE FED 3K-32H-K268	1692' FROM WEST LINE	1760' FROM SOUTH LINE
FILE FED 3L-32H-K268	1702' FROM WEST LINE	1760' FROM SOUTH LINE
FILE FED 3M-32H-K268	1712' FROM WEST LINE	1760' FROM SOUTH LINE
FILE FED 3N-32H-K268	1722' FROM WEST LINE	1760' FROM SOUTH LINE
FILE FED 3O-32H-K268	1732' FROM WEST LINE	1760' FROM SOUTH LINE
FILE FED 3P-32H-K268	1742' FROM WEST LINE	1760' FROM SOUTH LINE
FILE 3Q-32H-K268	1752' FROM WEST LINE	1760' FROM SOUTH LINE
FILE 3R-32H-K268	1762' FROM WEST LINE	1760' FROM SOUTH LINE
FILE 3S-32H-K268	1772' FROM WEST LINE	1760' FROM SOUTH LINE
FILE 3T-32H-K268	1782' FROM WEST LINE	1760' FROM SOUTH LINE

ALL ABOVE WELLS ARE MEASURED FROM:

Township 2 North, Range 68 West
Section 32
Weld County, Colorado



Dear Mr. File:


Crestone Peak Resources Holdings LLC ("Crestone") staked the FILE and FILE FED wells at surface locations as notated above (survey plats attached). These wells are being drilled under the rules and regulations of the Colorado Oil and Gas Conservation Commission's ("COGCC") Rule 318A known as the Greater Wattenberg Area Special Well Location, Spacing and Unit Designation Rule. This rule states that all boundary infill wells be drilled from the same surface locations as previously designated in Rule 318A.a.(2) which reads:

"The Greater Wattenberg Area ("GWA") is defined to include those lands from and including Townships 2 South to 7 North and Ranges 61 West to 69 West, 6th P.M. In the GWA, operators may utilize the following described surface drilling locations (GWA windows) to drill, twin, deepen, or recomplete a well (GWA well) and to commingle any or all of the Cretaceous Age formations from the base of the Dakota Formation to the surface:

- (2) A square with sides eight hundred (800) feet in length, the center of which is the center of any governmental quarter section ("800 window").

The FILE and FILE FED wells were staked north and northeast of the defined 800' window. As this location was staked with your consent and approval, Crestone respectfully requests your consent to an exception location for these wells by waiver of the COGCC Rule 318A.a.(2).


THE UNDERSIGNED SURFACE OWNER HEREBY WAIVES RULE 318A.a.(2) AS IT APPLIES TO THE SURFACE LOCATION OF THE **FILE & FILE FED** WELLS AND APPROVES THE SURFACE LOCATION OF THE WELLS AS NOTATED ON PAGE 1.




JON P. FILE

Thank you for your time and consideration in this matter. Please feel free to contact me if you have any questions or comments

Respectfully,


Bob Bresnahan
Land Negotiator – RPL
Crestone Peak Resources Holdings LLC



July 28, 2017

Farfromwurking LLLP
c/o Jon P. File
PO Box 983
Broomfield, CO 80038

RE: Twinning Location Exception – Waiver Rule 218A.c.(2)


WELL NAMES	SURFACE LOCATION (FOOTAGES)	
FILE 3A-32H-K268	1592' FROM WEST LINE	1760' FROM SOUTH LINE
FILE 3B-32H-K268	1602' FROM WEST LINE	1760' FROM SOUTH LINE
FILE 3C-32H-K268	1612' FROM WEST LINE	1760' FROM SOUTH LINE
FILE 3D-32H-K268	1622' FROM WEST LINE	1760' FROM SOUTH LINE
FILE 3E-32H-K268	1632' FROM WEST LINE	1760' FROM SOUTH LINE
FILE 3F-32H-K268	1642' FROM WEST LINE	1760' FROM SOUTH LINE
FILE 3G-32H-K268	1652' FROM WEST LINE	1760' FROM SOUTH LINE
FILE 3H-32H-K268	1662' FROM WEST LINE	1760' FROM SOUTH LINE
FILE FED 3I-32H-K268	1672' FROM WEST LINE	1760' FROM SOUTH LINE
FILE FED 3J-32H-K268	1682' FROM WEST LINE	1760' FROM SOUTH LINE
FILE FED 3K-32H-K268	1692' FROM WEST LINE	1760' FROM SOUTH LINE
FILE FED 3L-32H-K268	1702' FROM WEST LINE	1760' FROM SOUTH LINE
FILE FED 3M-32H-K268	1712' FROM WEST LINE	1760' FROM SOUTH LINE
FILE FED 3N-32H-K268	1722' FROM WEST LINE	1760' FROM SOUTH LINE
FILE FED 3O-32H-K268	1732' FROM WEST LINE	1760' FROM SOUTH LINE
FILE FED 3P-32H-K268	1742' FROM WEST LINE	1760' FROM SOUTH LINE
FILE 3Q-32H-K268	1752' FROM WEST LINE	1760' FROM SOUTH LINE
FILE 3R-32H-K268	1762' FROM WEST LINE	1760' FROM SOUTH LINE
FILE 3S-32H-K268	1772' FROM WEST LINE	1760' FROM SOUTH LINE
FILE 3T-32H-K268	1782' FROM WEST LINE	1760' FROM SOUTH LINE

ALL ABOVE WELLS ARE MEASURED FROM:

Township 2 North, Range 68 West

Section 32

Weld County, Colorado



Dear Mr. File:

Crestone Peak Resources Holdings LLC ("Crestone") staked the FILE and FILE FED wells at surface locations as notated above (survey plats attached). These wells are being drilled under the rules and regulations of the Colorado Oil and Gas Conservation Commission's ("COGCC") Rule 318A known as the Greater Wattenberg Area Special Well Location, Spacing and Unit Designation Rule. Rule 318A.c.(1) states:

"A new surface well location shall be approved in accordance with Commission rules when it is less than fifty (50) feet from an existing surface well location."

Rule 318A.c.(2) states:

"When the operator is requesting a surface well location greater than fifty (50) feet from a well (unless safety or mechanical considerations of the well to be twinned or topographical or surface constraints justify a location greater than fifty (50) feet), the operator shall provide a consent to the exception signed by the surface owner on which the well is proposed to be located in order for the Director to approve the well location administratively."

The FILE and FILE FED wells were staked at locations between 266' and 423' Southwest of the existing Nelson #4 well located in the same quarter section. As these locations were staked greater than fifty (50) feet from the existing well, Crestone respectfully requests your consent to an exception location for these wells per COGCC Rule 318A.c.(2).

THE UNDERSIGNED SURFACE OWNER HEREBY CONSENTS TO THE EXCEPTION LOCATION PER RULE 318A.c.(2) AS IT APPLIES TO THE SURFACE LOCATIONS OF THE FILE & FILE FED WELLS (20 WELLS) AND APPROVES THE SURFACE LOCATION OF THE WELLS AS NOTATED ON PAGE 1.

JON P. FILE

Thank you for your time and consideration in this matter.

Respectfully,

Bob Bresnahan

Land Negotiator – RPL

Crestone Peak Resources Holdings LLC