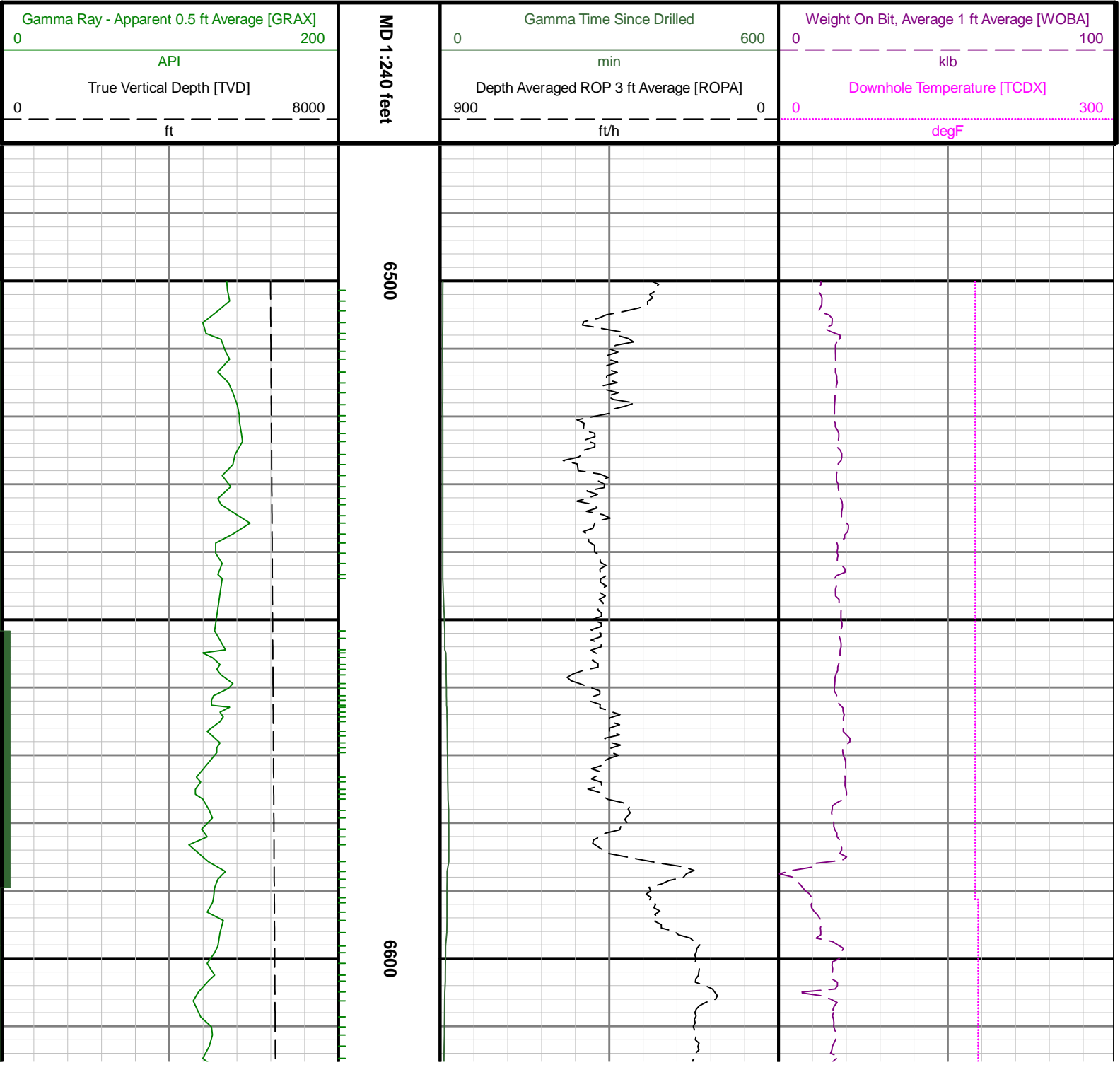
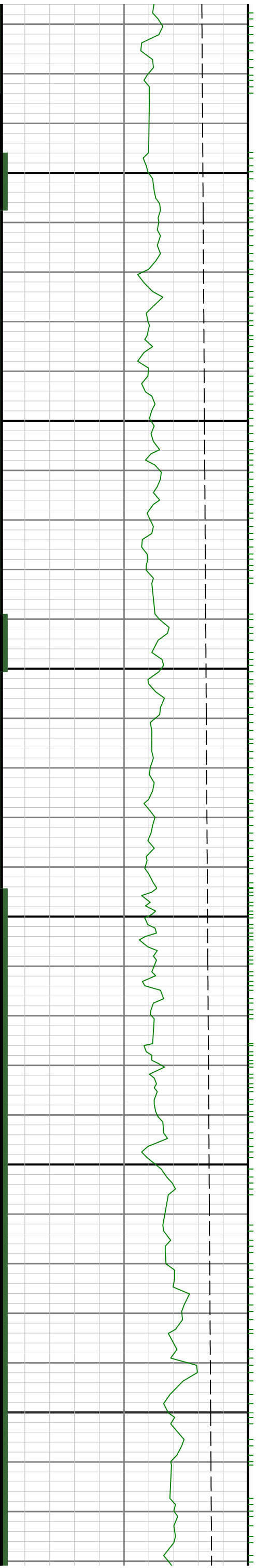


<div><div><div></div><div>BAKER HUGHES</div></div></div>		LWD REALTIME LOG			
		Gamma Ray			
Scale: 1:240 MD	Company: Anadarko Well: Butterball 22C-34HZ Field: Wattenburg County: WeldCountry: United States State: Colorado				
Depth Reference: Driller's Depth					
Status: Field Print		Surface Location: Latitude: 40° 00' 00" N Longitude: 106° 00' 00" W			Other Services: Directional
API: 05-123-44406-00 Job ID: 8549936		SEC: 10	TWN: 2N	RGE: 67W	
Permanent Datum (P.D.): Ground Level	Elevation: 4935.00 ft	Interval: 1861.00 ft - 16333.00 ft	Elevations:		
Log Measured From: Rig Floor	Above P.D. 32.00 ft	Created: 2017-07-06 03:47:17	Elev. KB: N/A		
BHI Rep 1: Tien Bui	BHI Rep 2: Joy Staine		Elev. DF: 4967.00 ft		
Client Representative: Anadarko			Elev. GL: 4935.00 ft		

"These interpretations and analyses ("Interpretations") are opinions provided by Baker Hughes Oilfield Operations, Inc ("Baker Hughes"), based upon industry practice, empirical relationships, assumptions and measurements, (many of which may be provided by the customer). The Interpretations are not infallible and may be subject to different opinions. Vjwu."Dcmgt"Jwijgu"fqgu"pqv"ycttcpv"vjgkt"ceewtce{"."eqttgevpguu."qt"eqorngvgpguu."qt"vjcv"vjg"ewuvqogtøu"cpflqt"cp{" vjktf"rctv{øu"tgnkcpeg"qp"uwej"Kpvgtrtgvcvkqpu"yknn"ceeqornkuj"cp{"rctvkewnct"tguwnvu0"Vjg"ewuvqogt"cuuwogu"hwnn" responsibility for the use of the Interpretations and for decisions based thereon and the customer agrees to release, defend and indemnify Baker Hughes, its parent, subsidiaries and affiliated or related entities, and subcontractors, together with its and their officers, directors, employees, agents and invitees against, any and all claims, losses, damages, or expenses sustained by the customer or any third party arising out of reliance upon or use of the Interpretations, without regard to the cause(s) thereof, including without limitation any form of negligence on the part of Baker Hughes. Unless other contract terms have been agreed to by the parties, each party's liabilities and qdnkicvkqpu"ujcnn"dg"iqxgtpgf"d{"Dcmgt"Jwijgu"Kpeqtrqtcvgføu"Yqtnfykfg"Vgtou"cpf"Eqpfkvkqpu0\$""

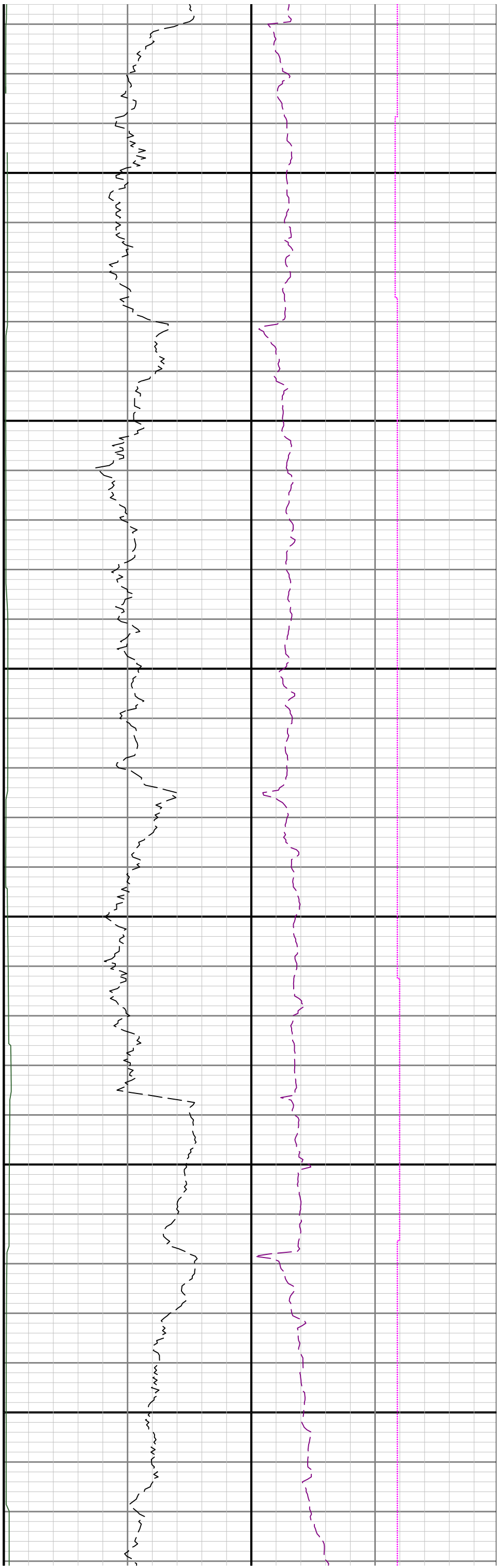


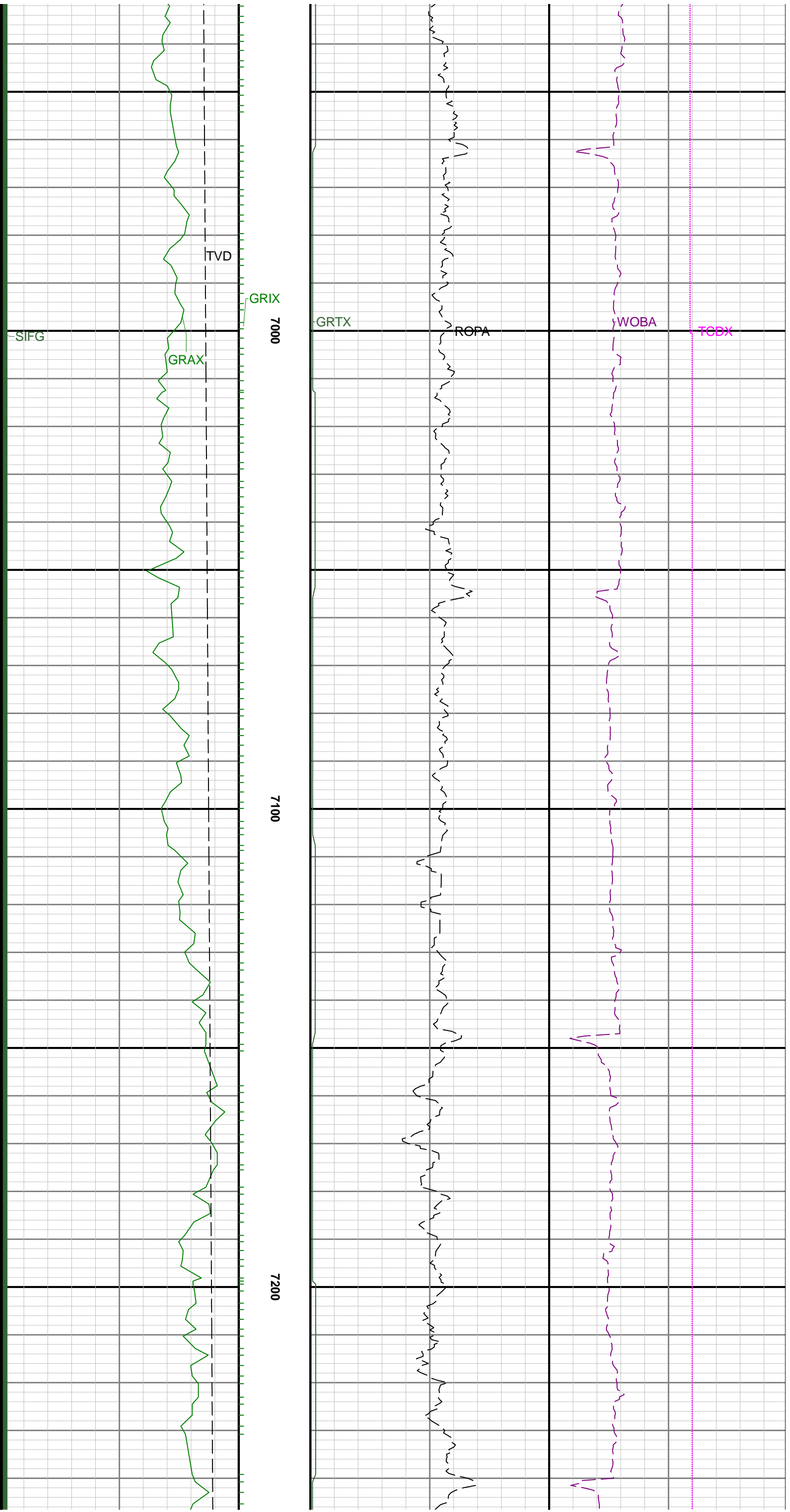


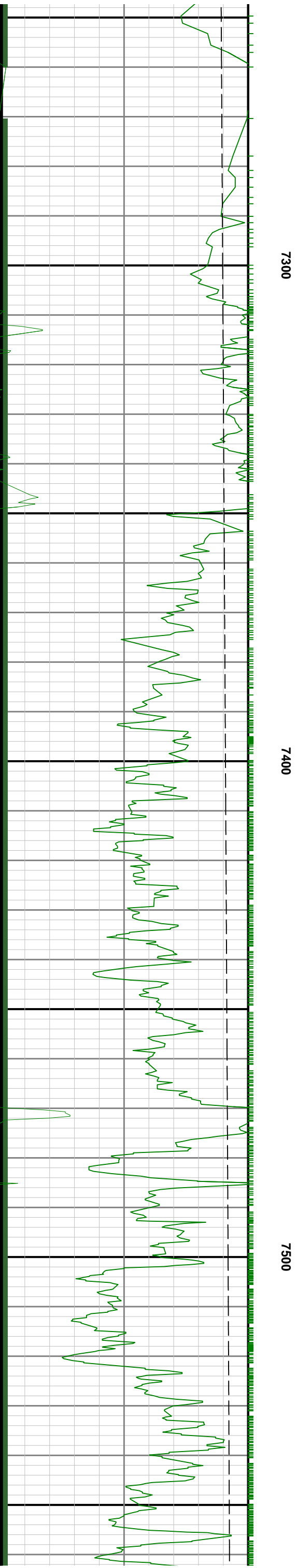
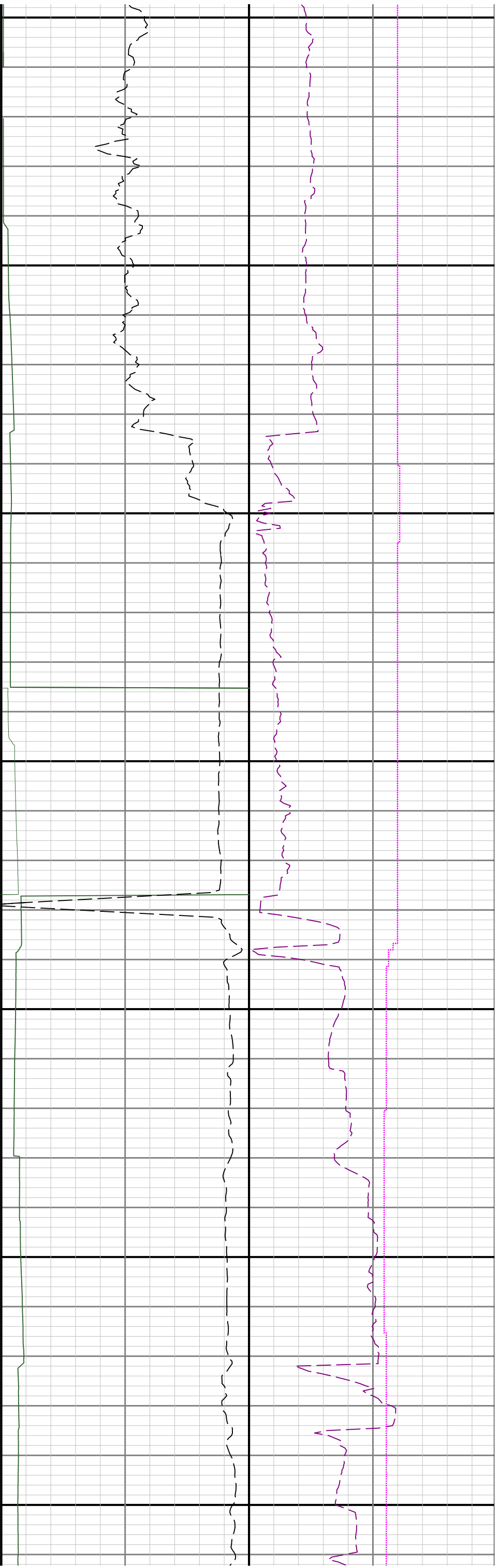
6700

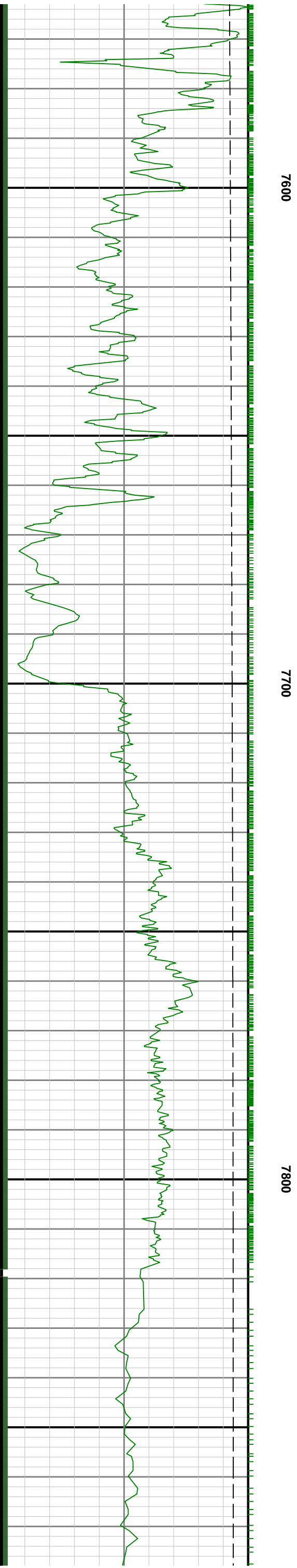
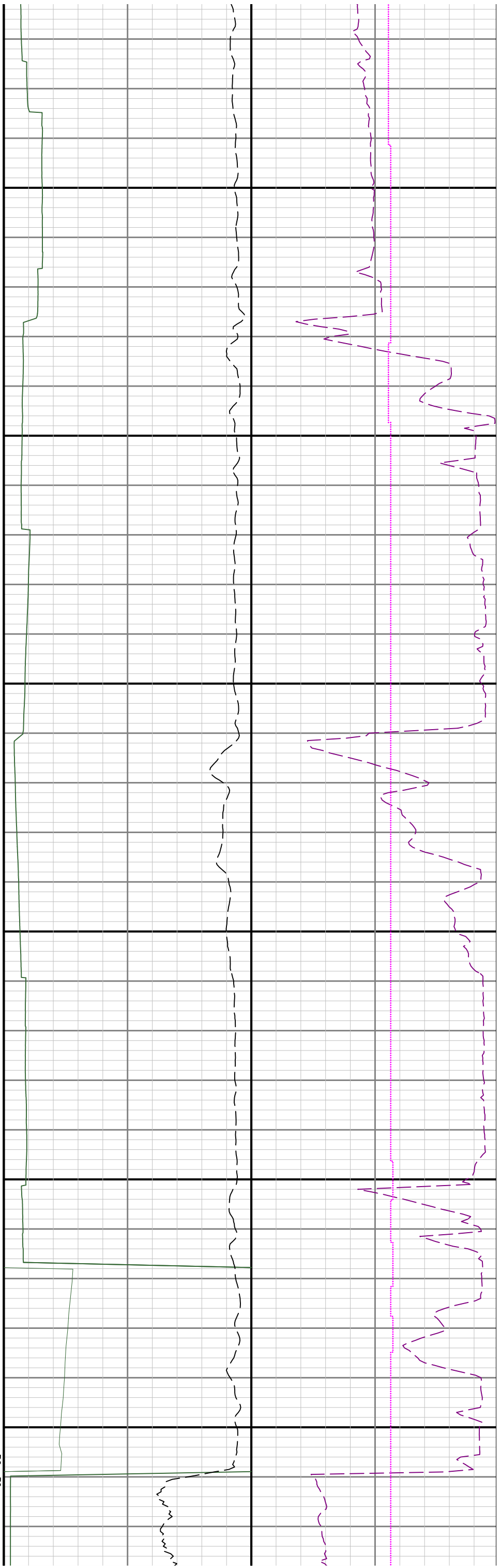
0089

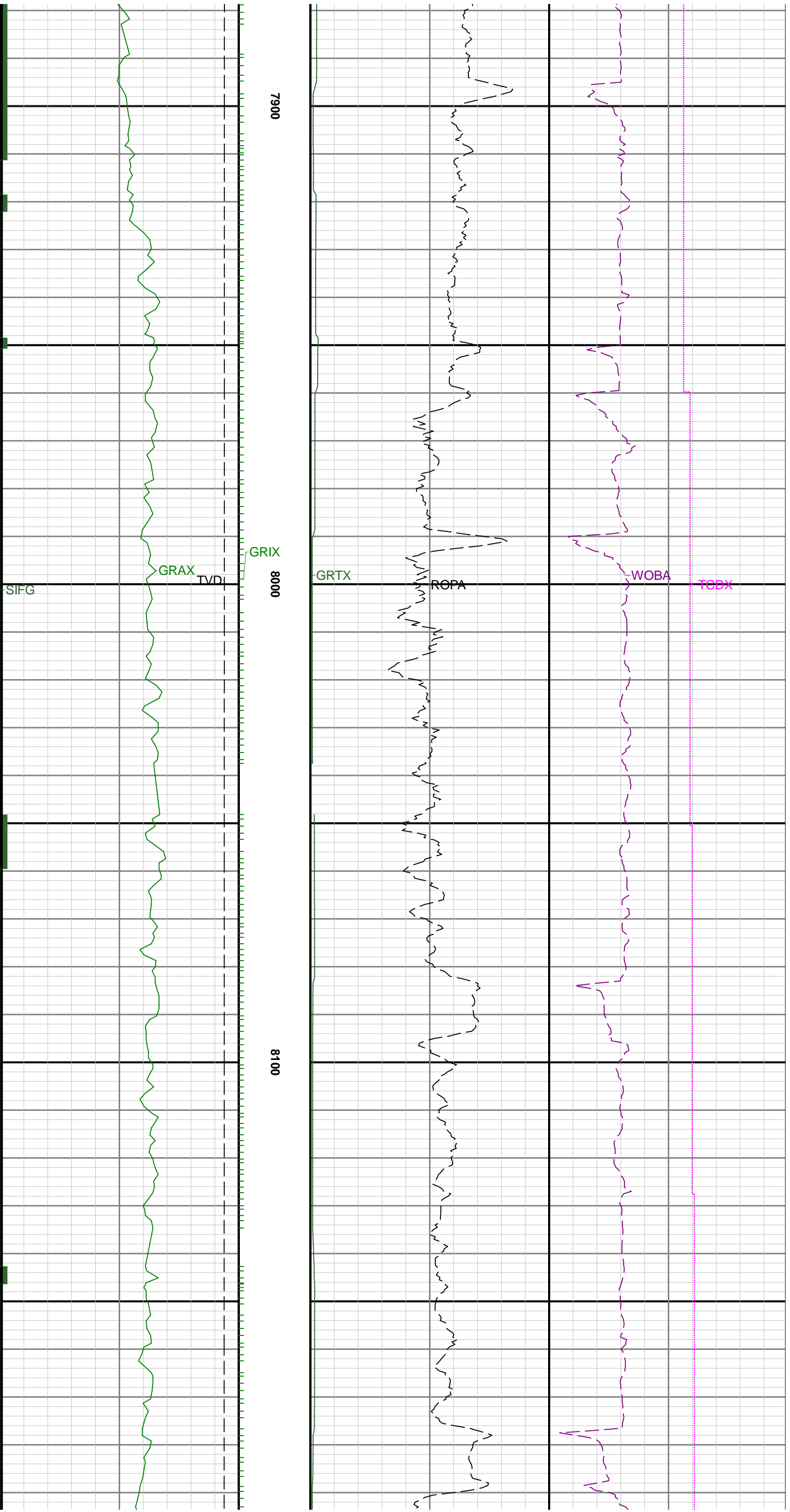
6900

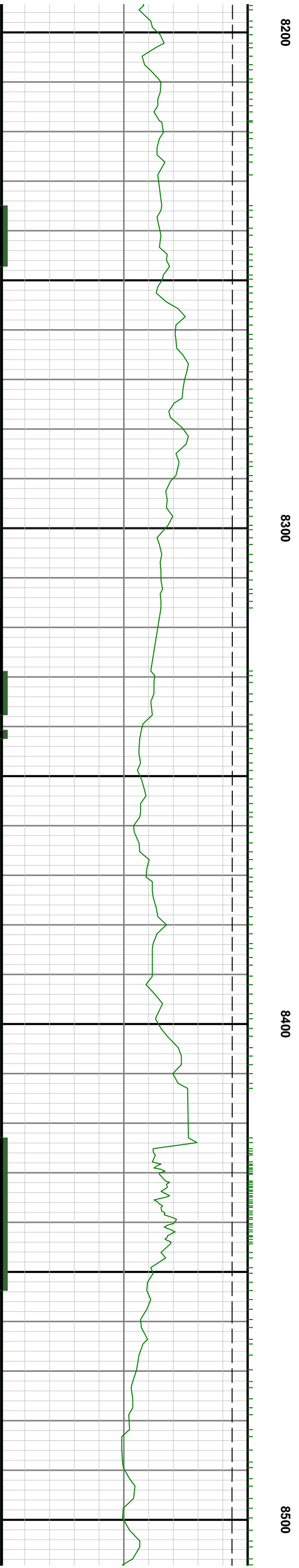
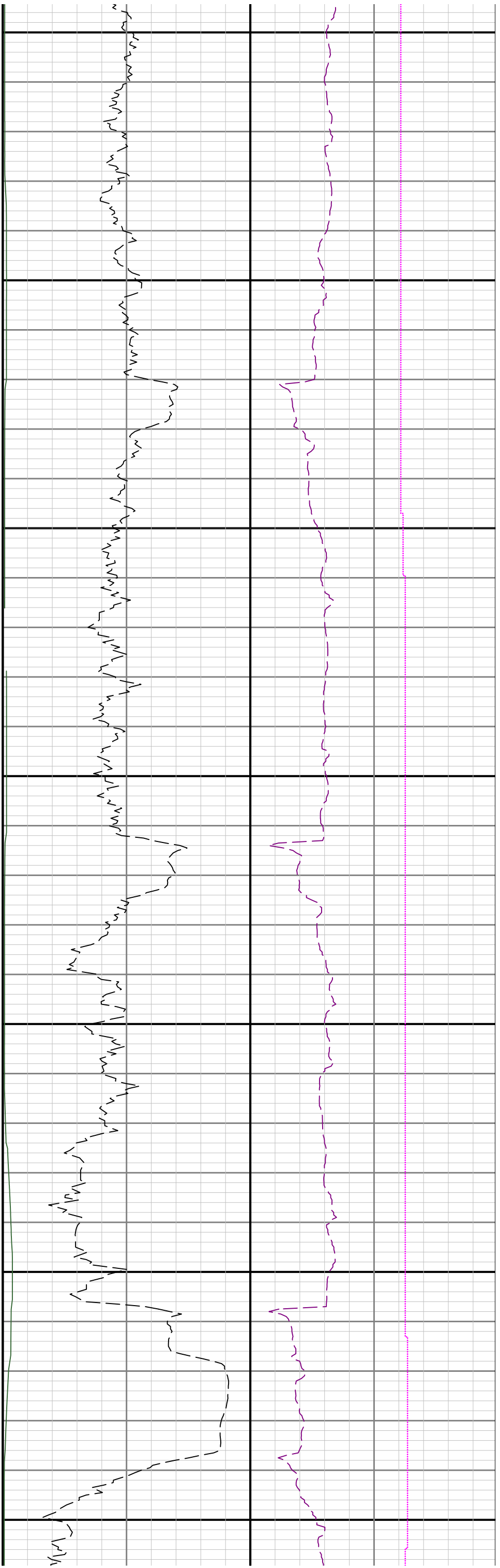


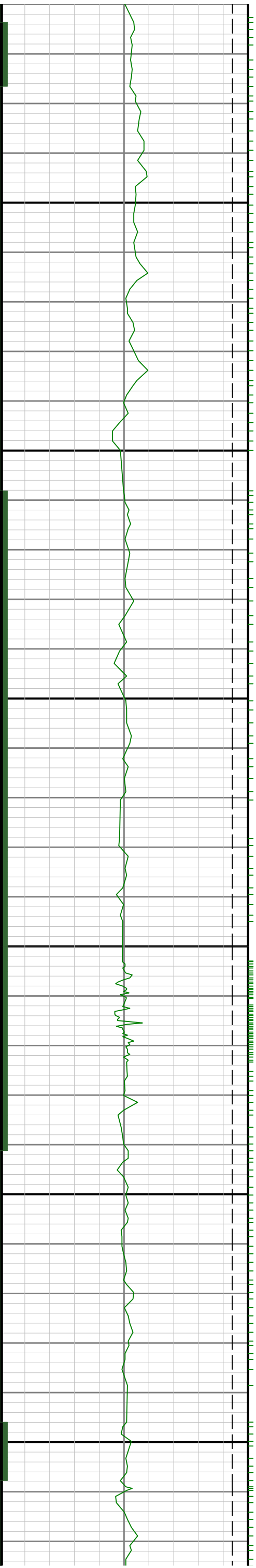








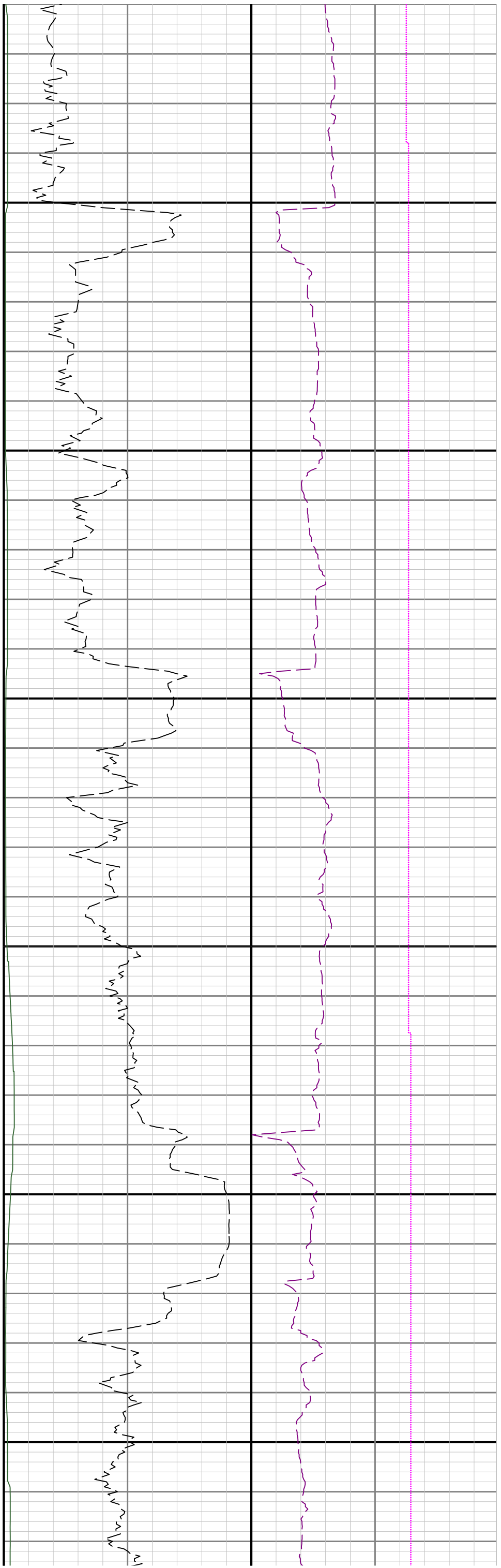


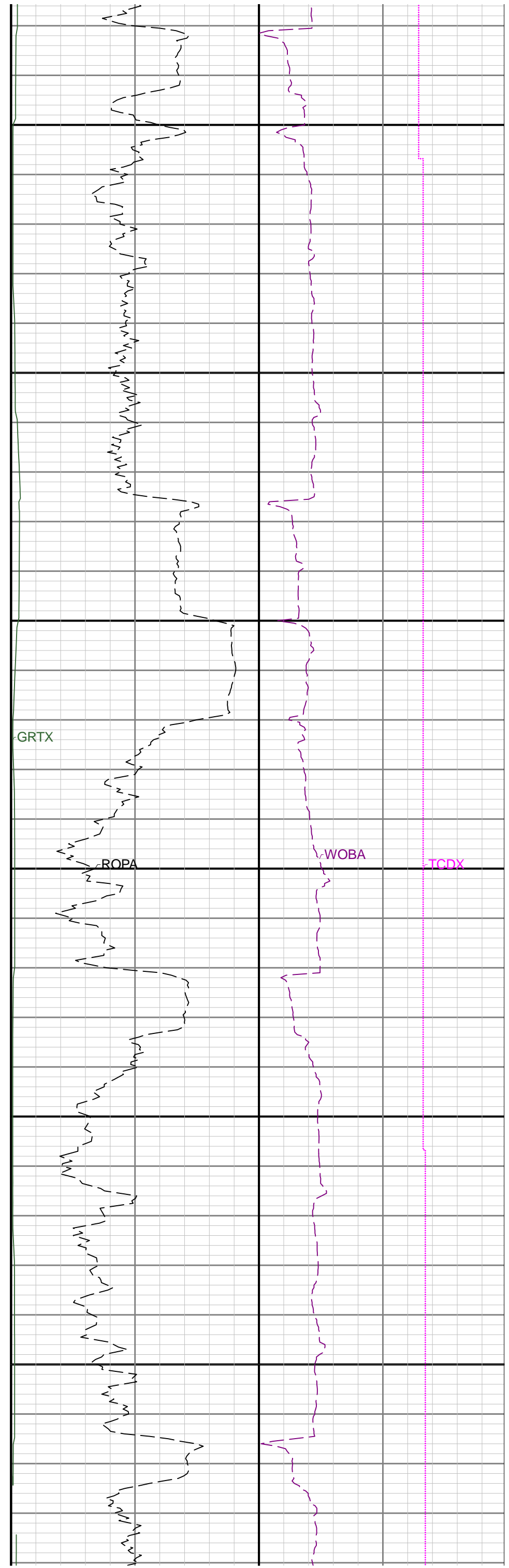
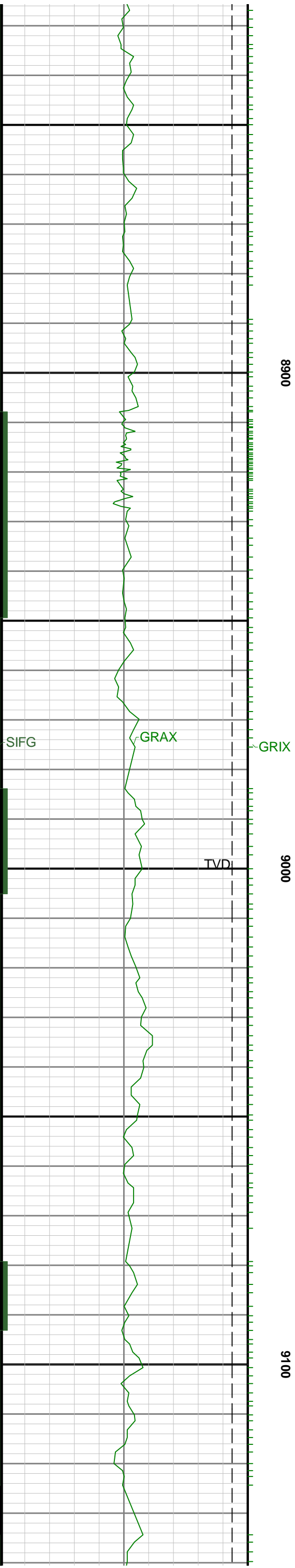


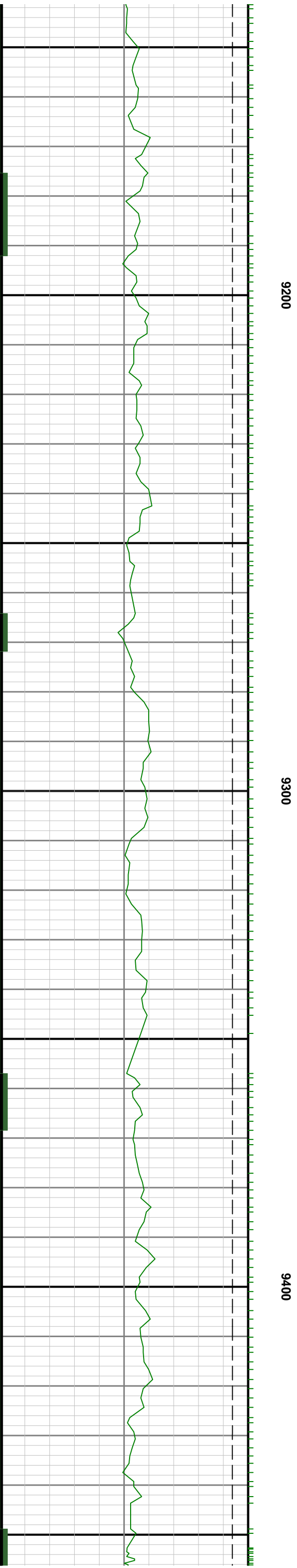
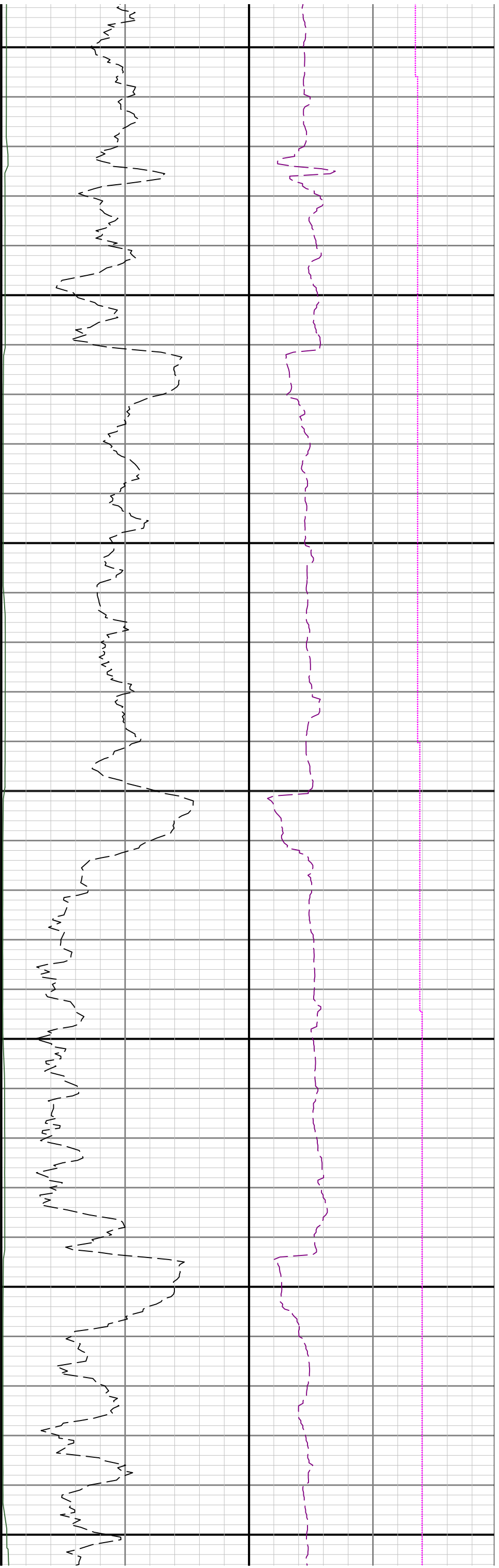
0098

0070

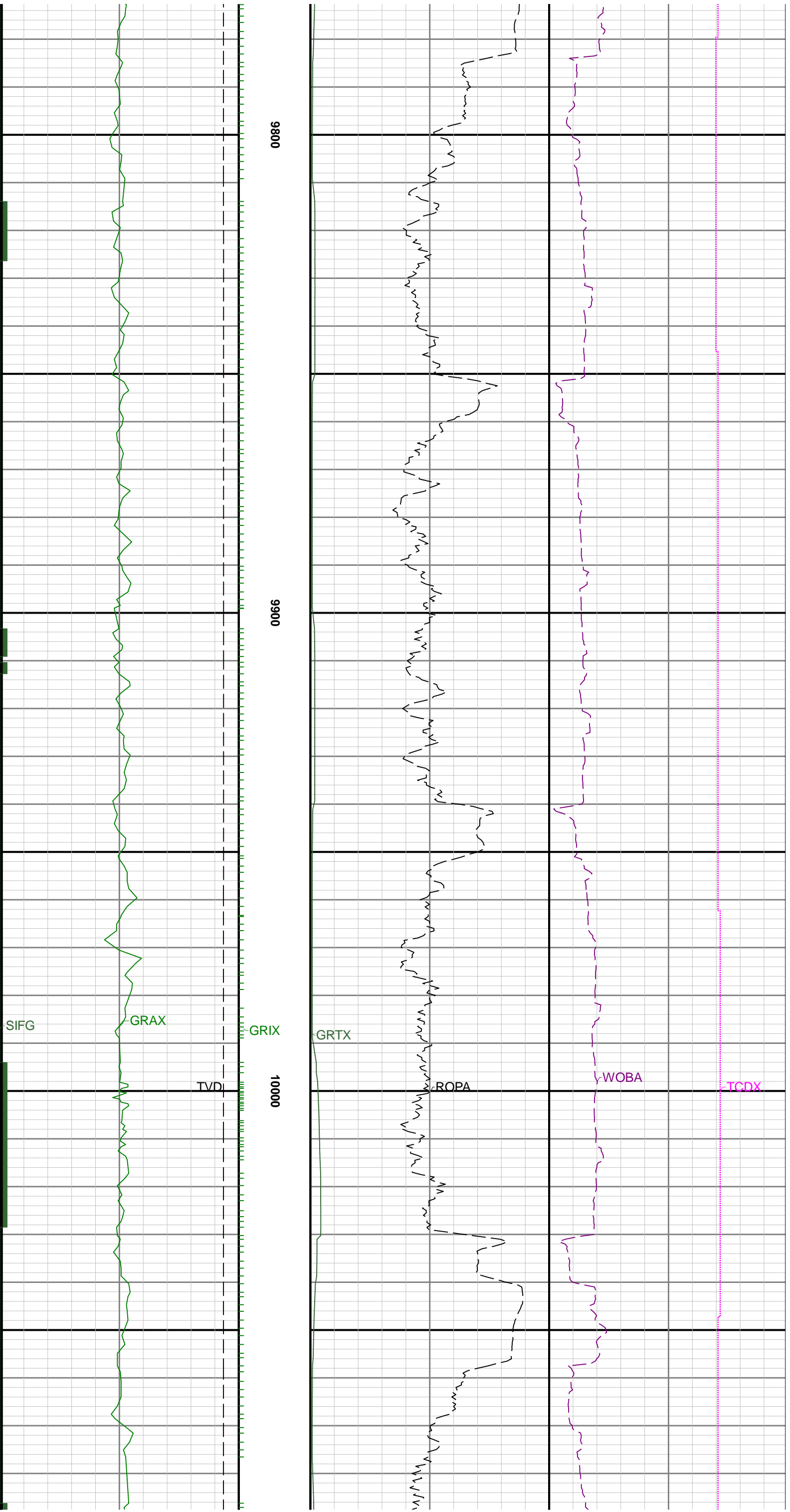
0088

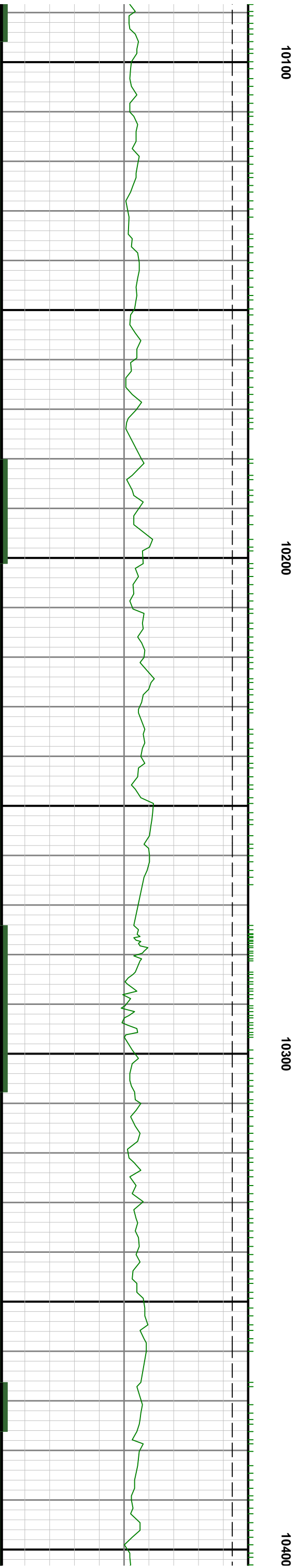
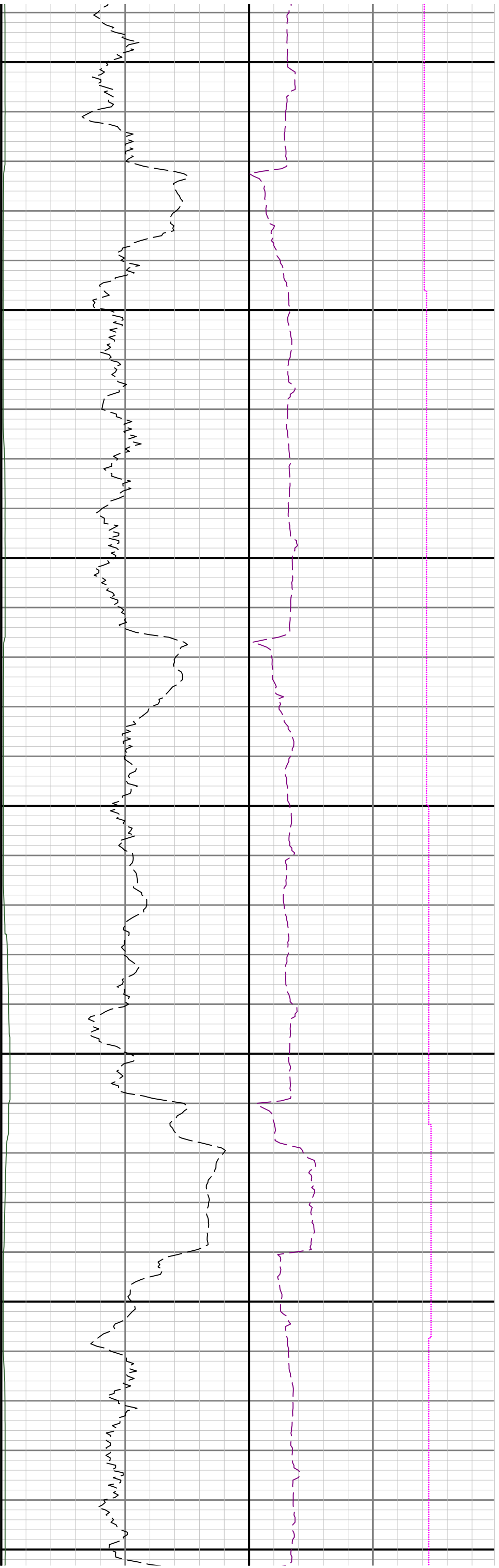


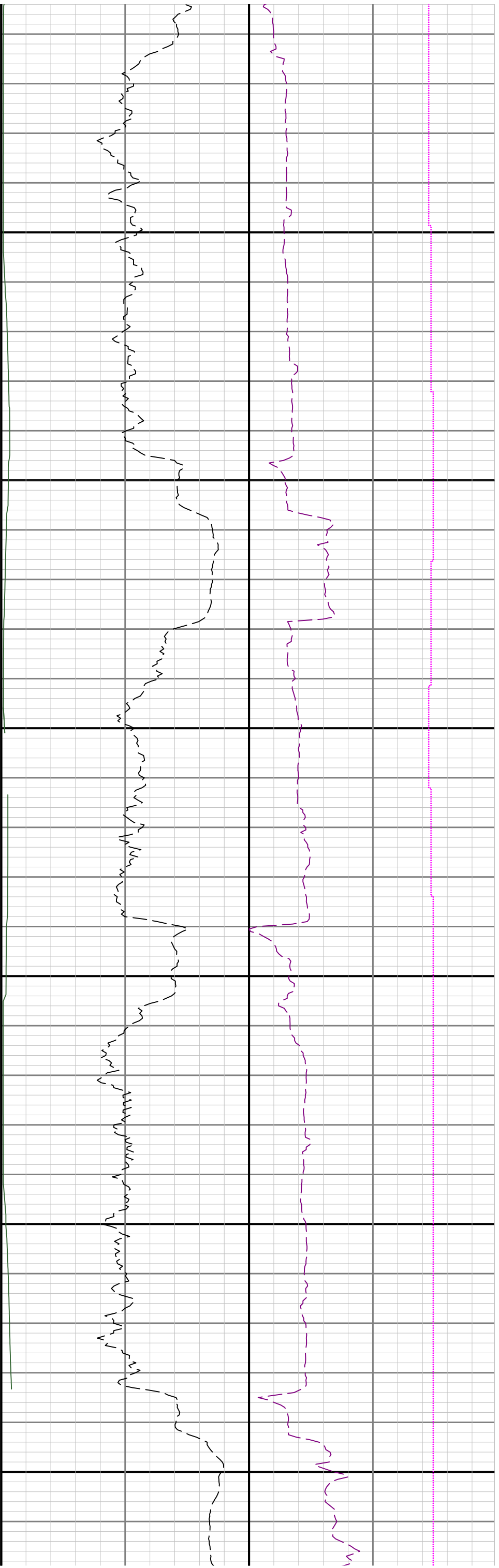








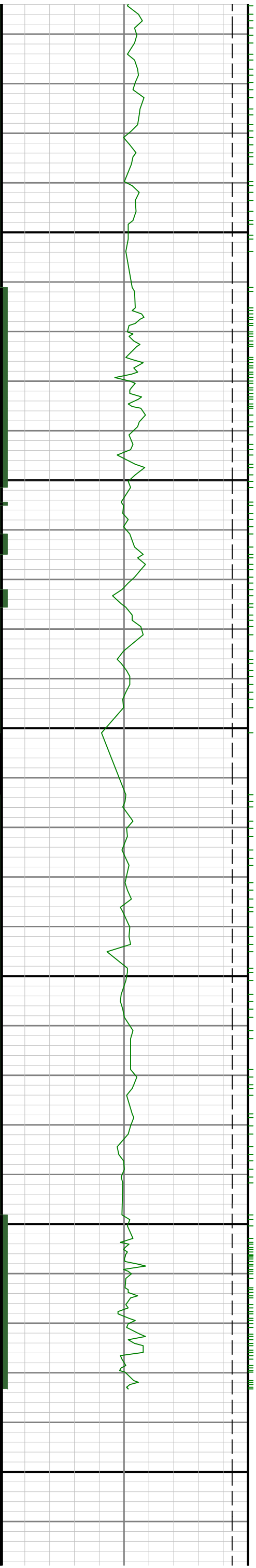


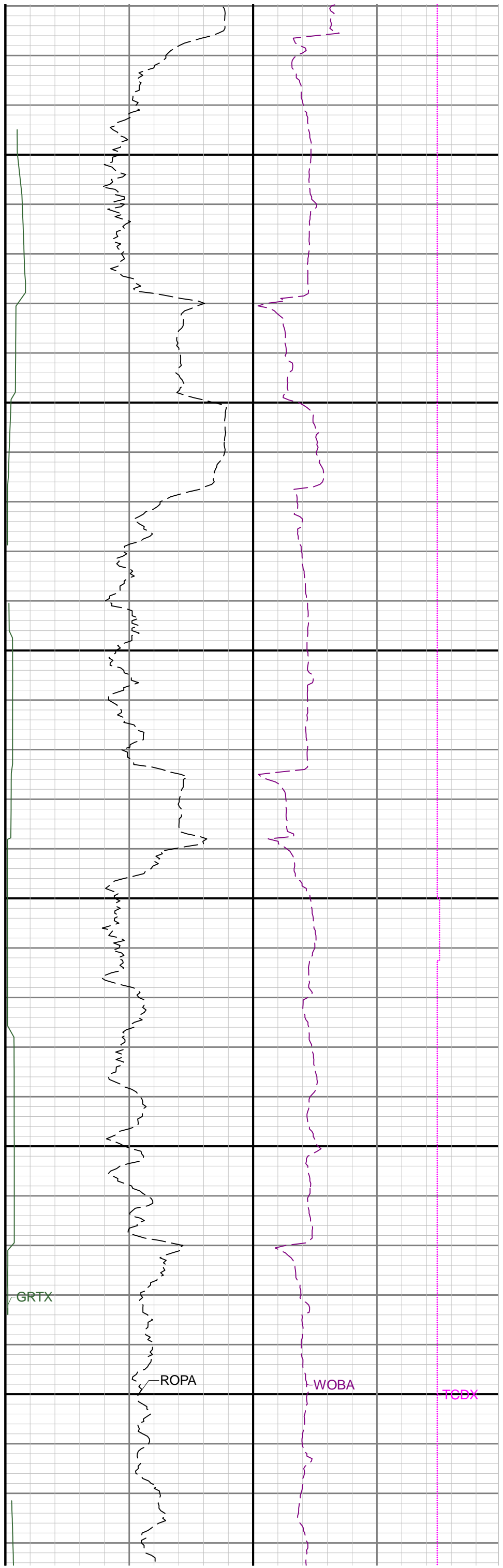
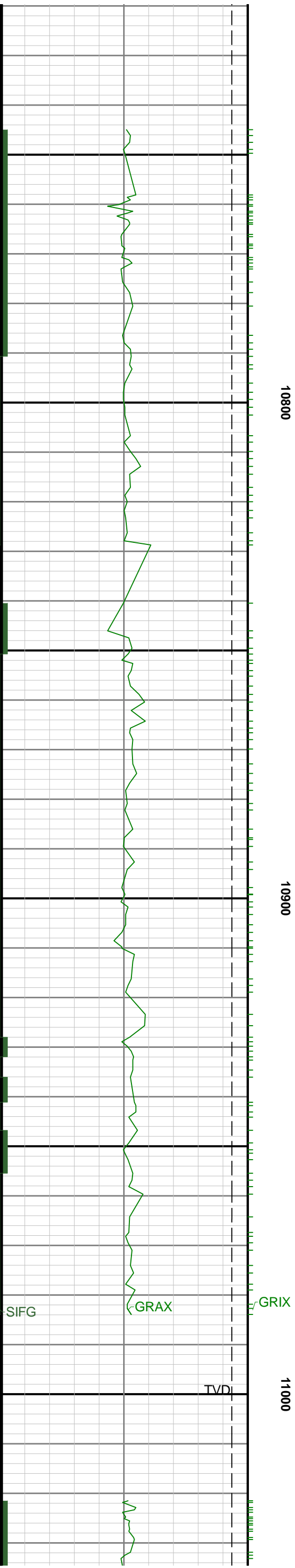


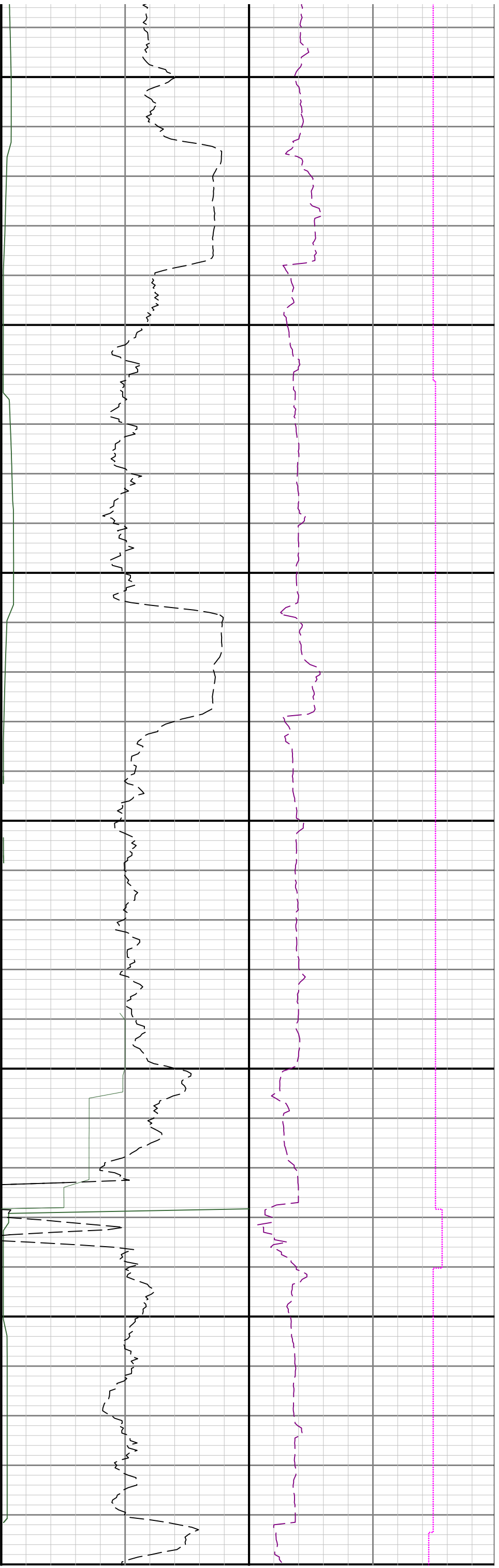
10500

10600

10700





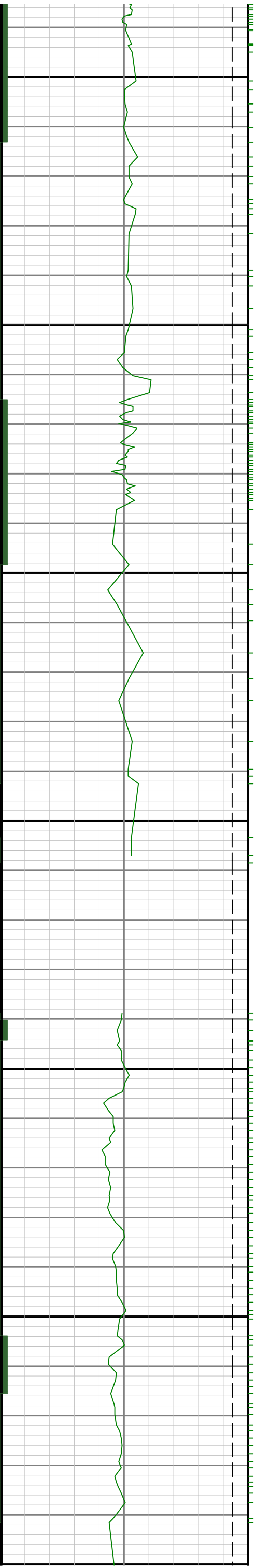


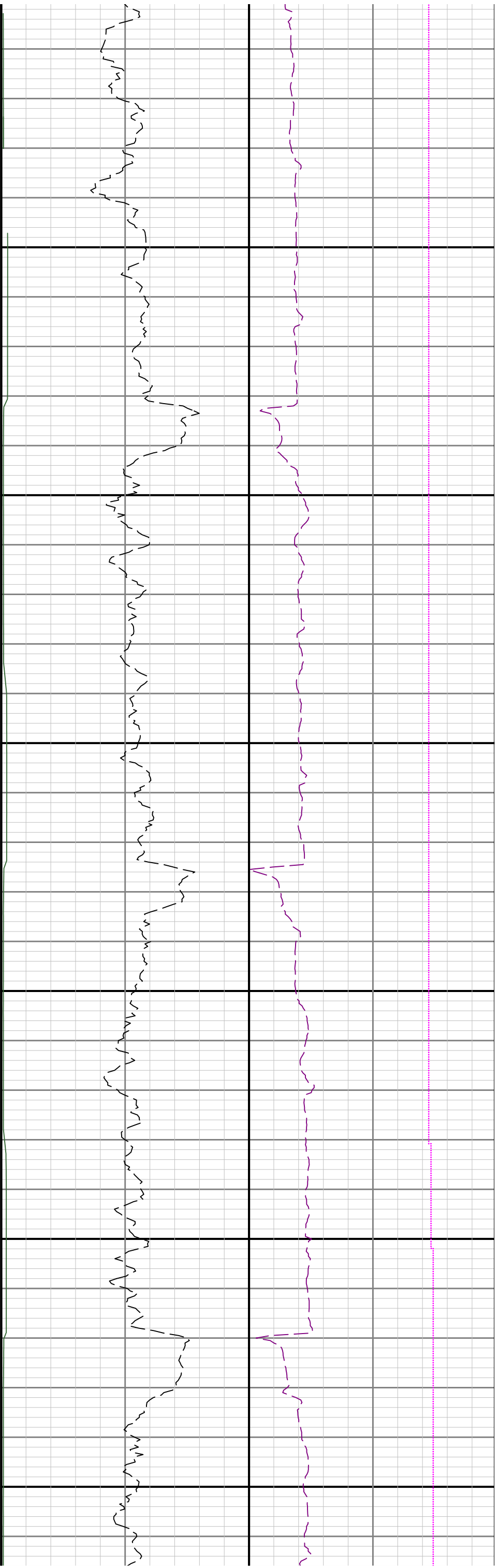
11100

11200

11300

R3 > R4

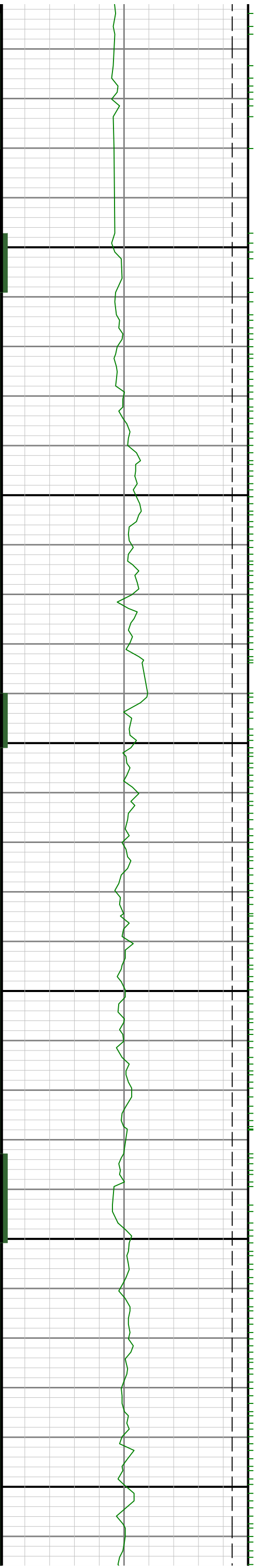


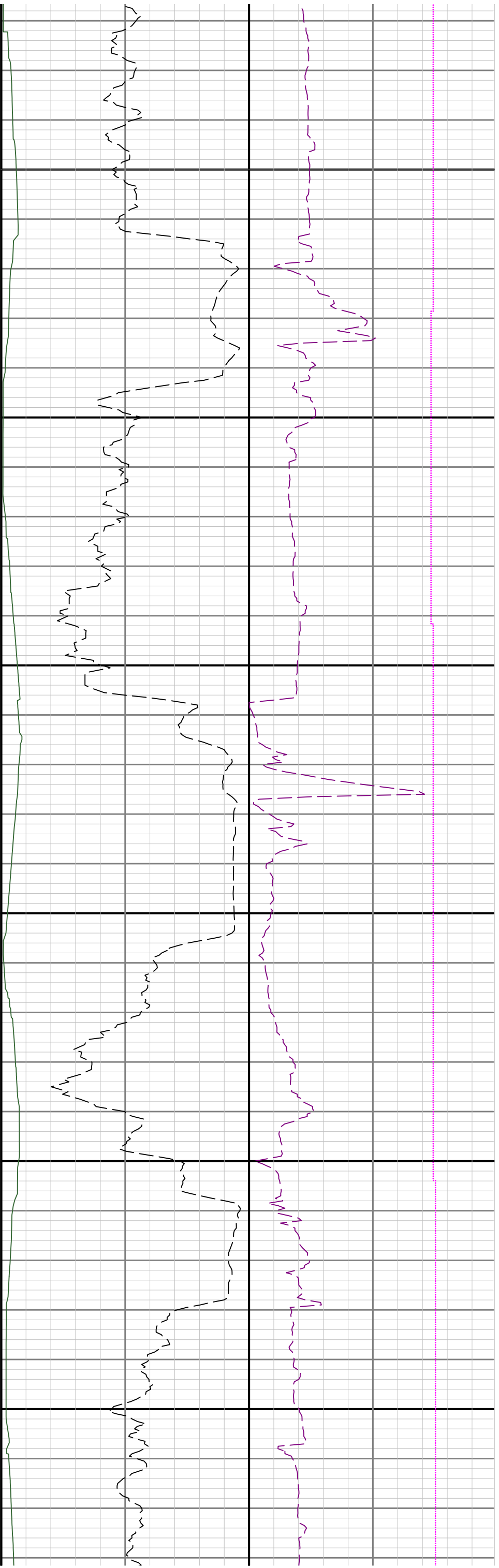


11400

11500

11600

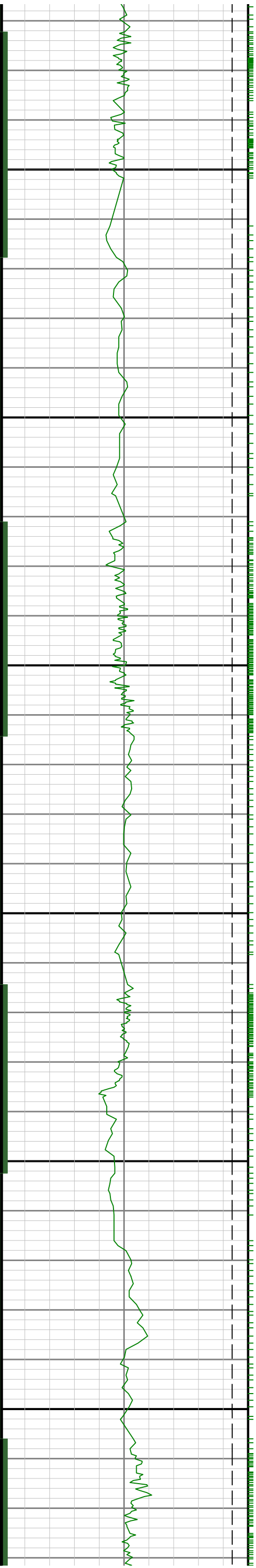


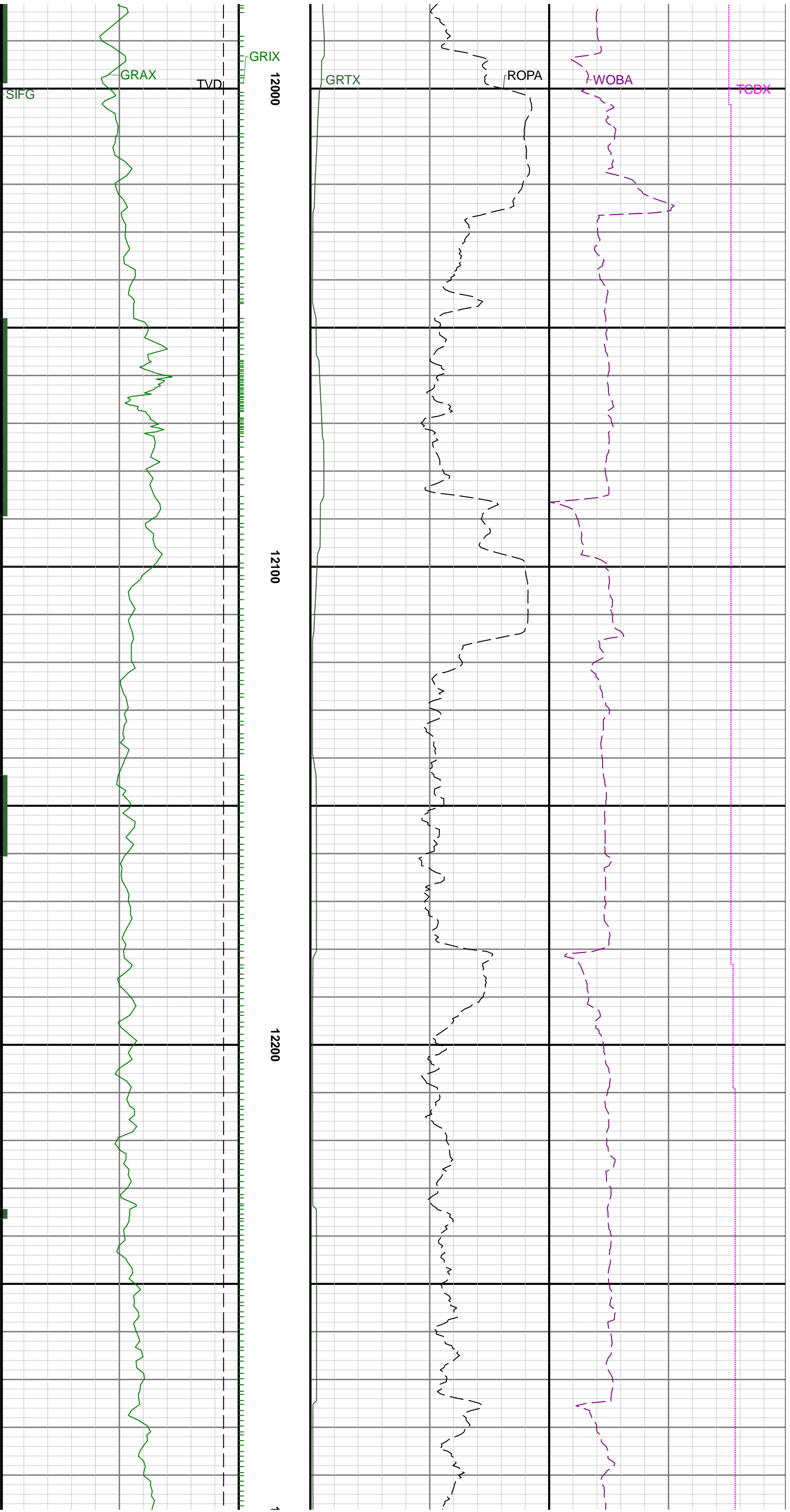


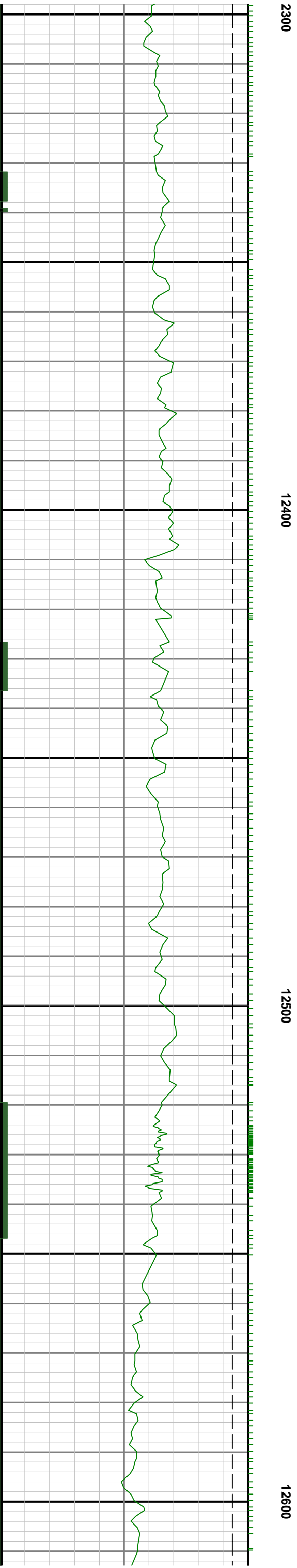
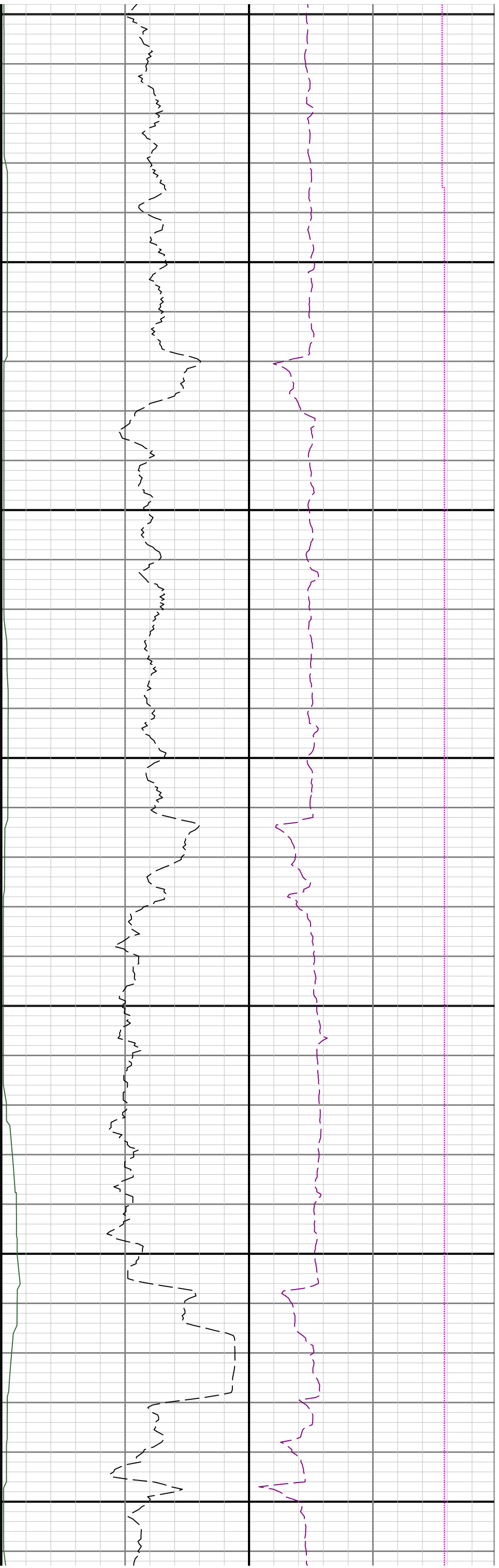
11700

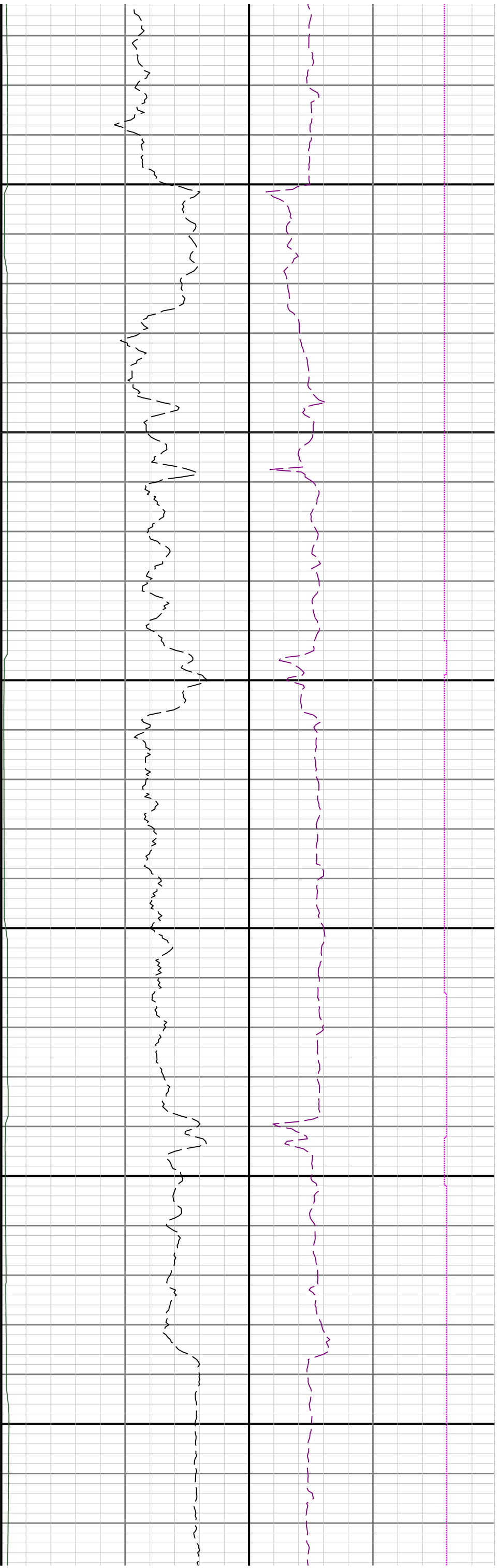
11800

11900





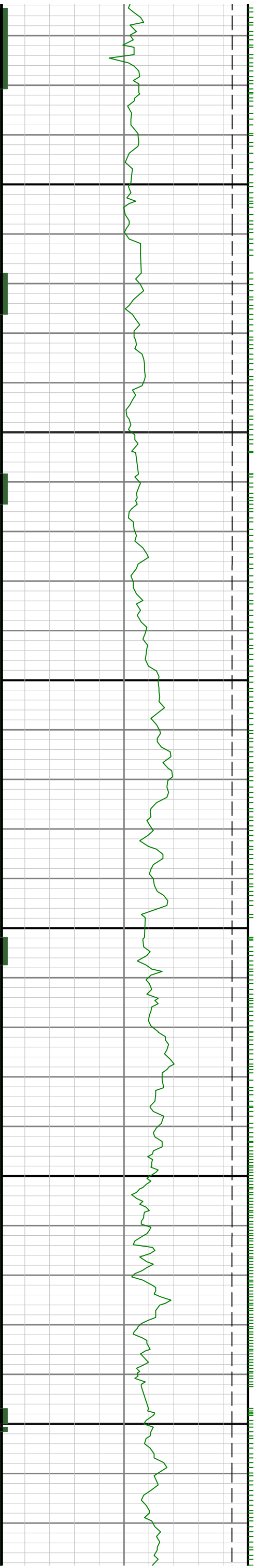


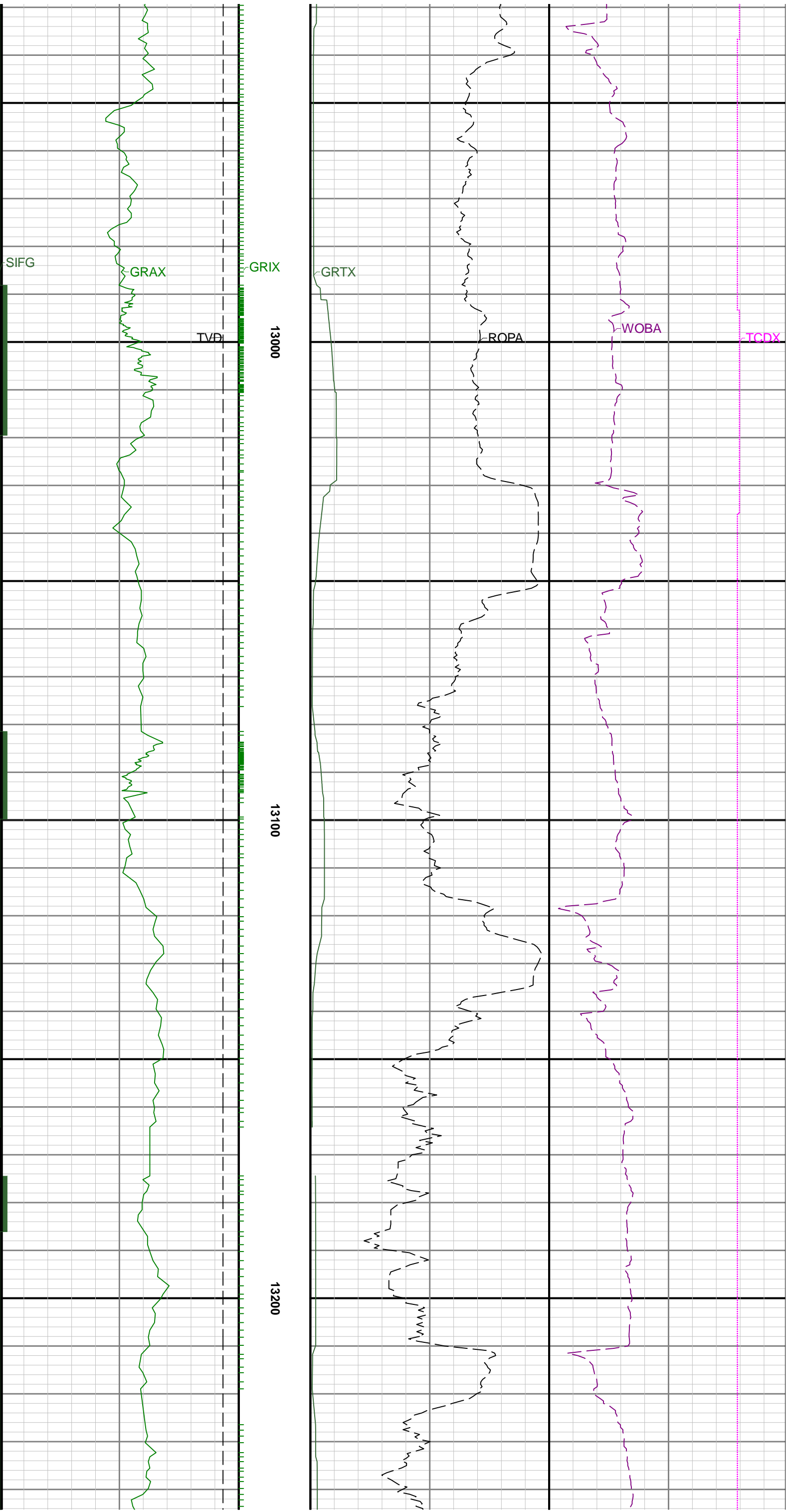


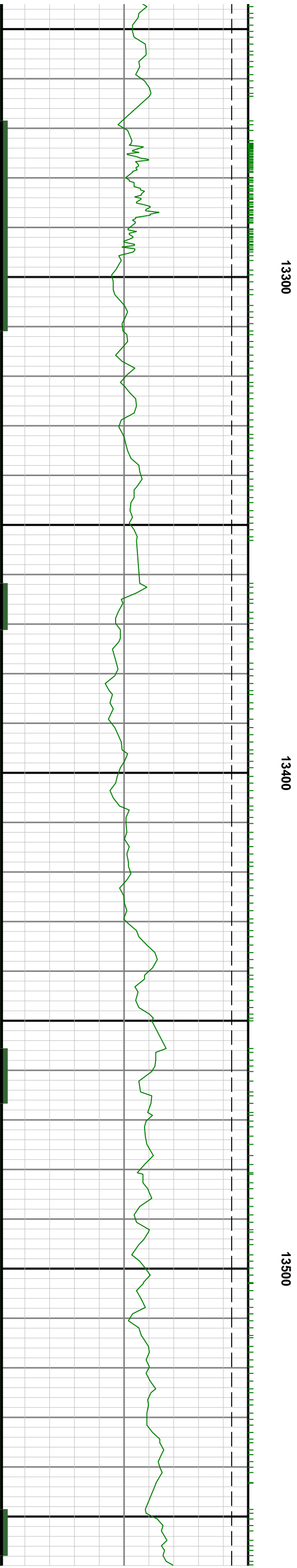
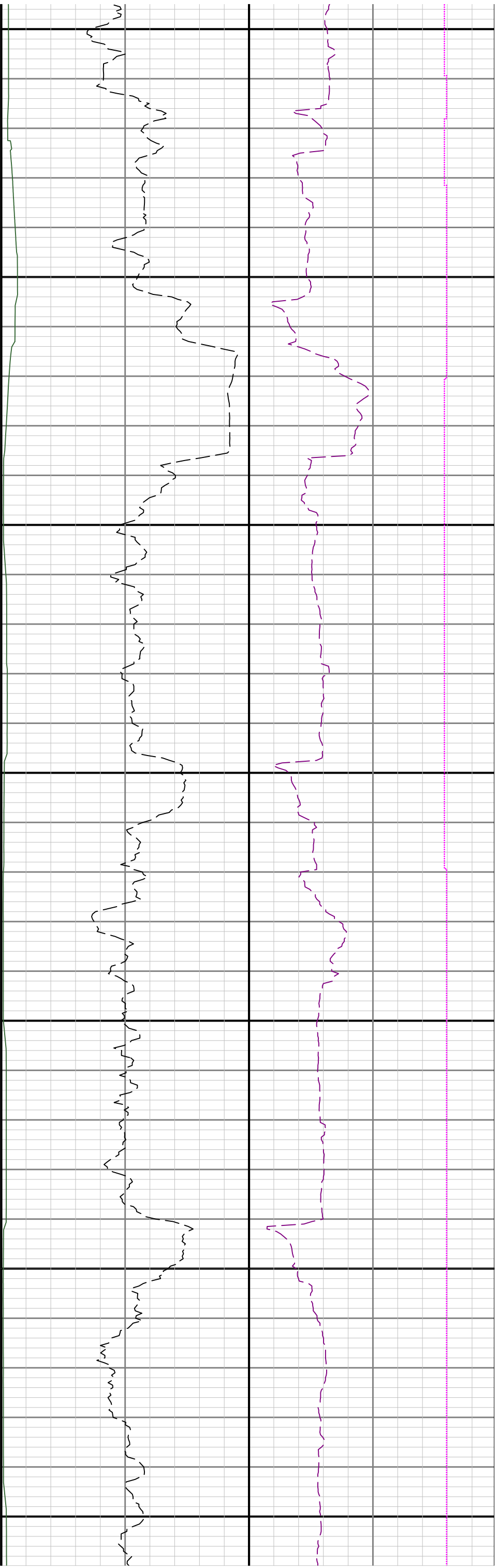
12700

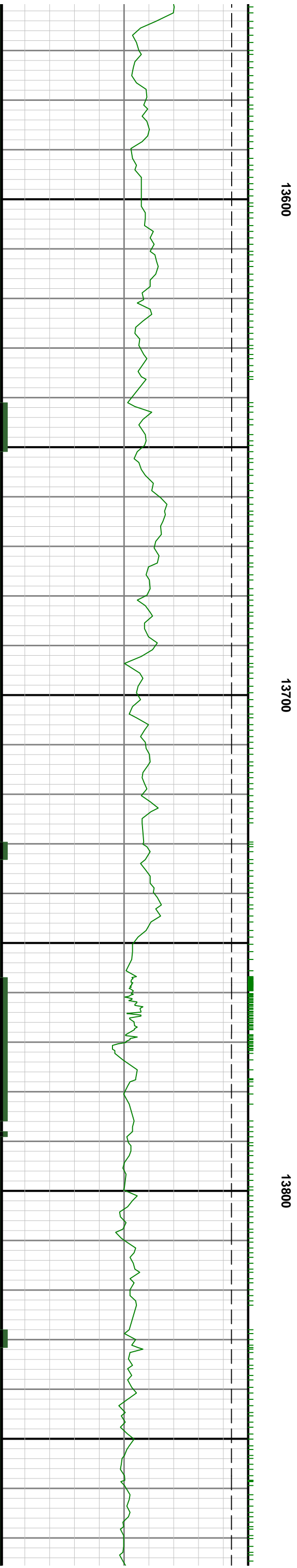
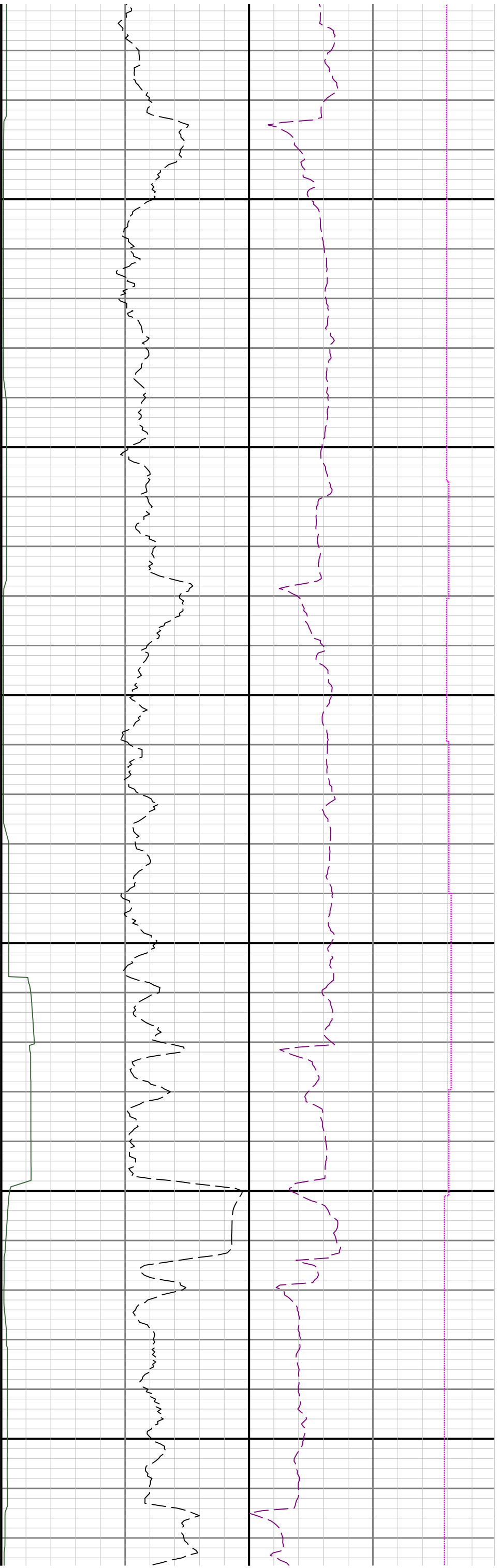
12800

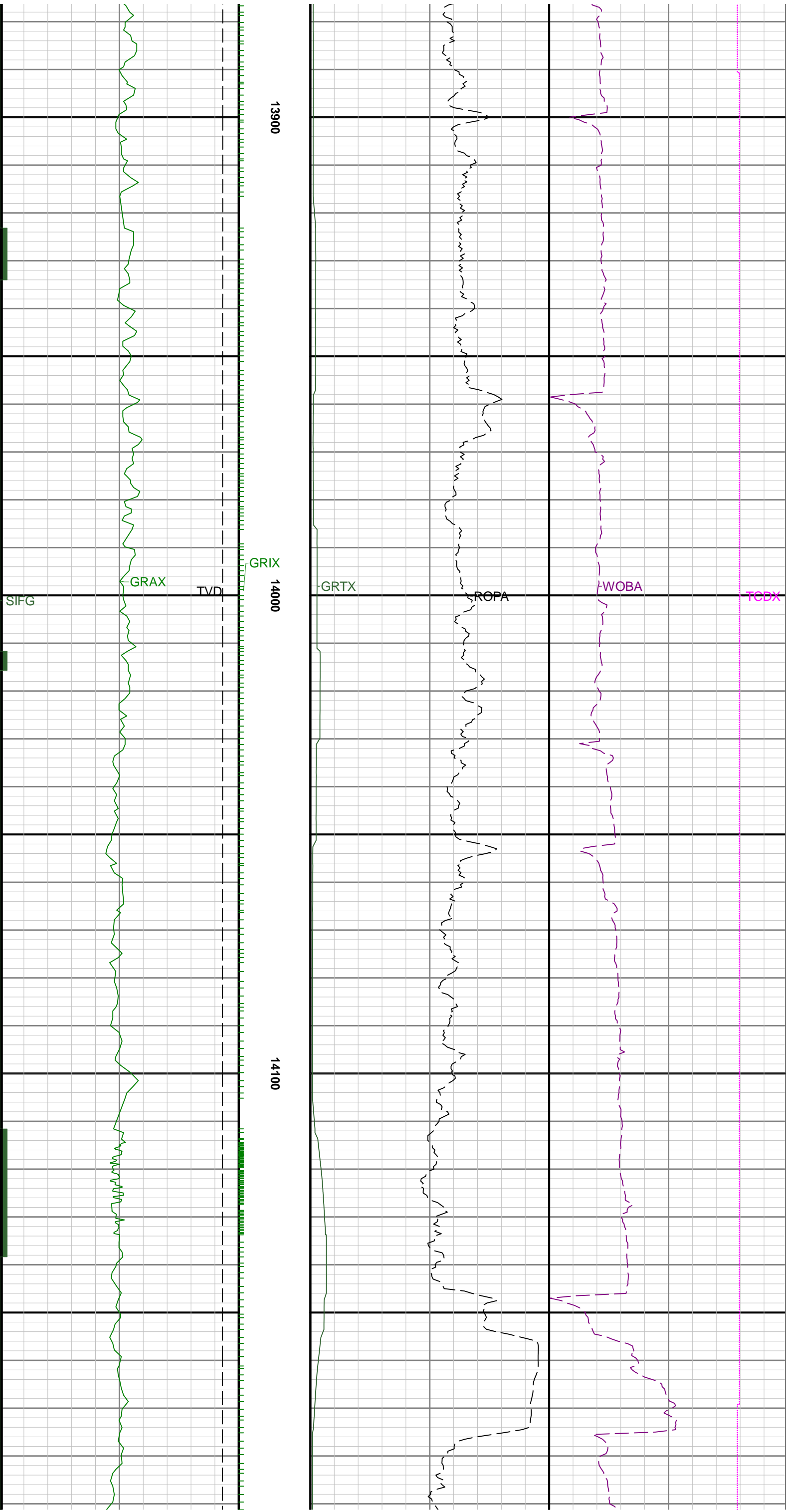
12900

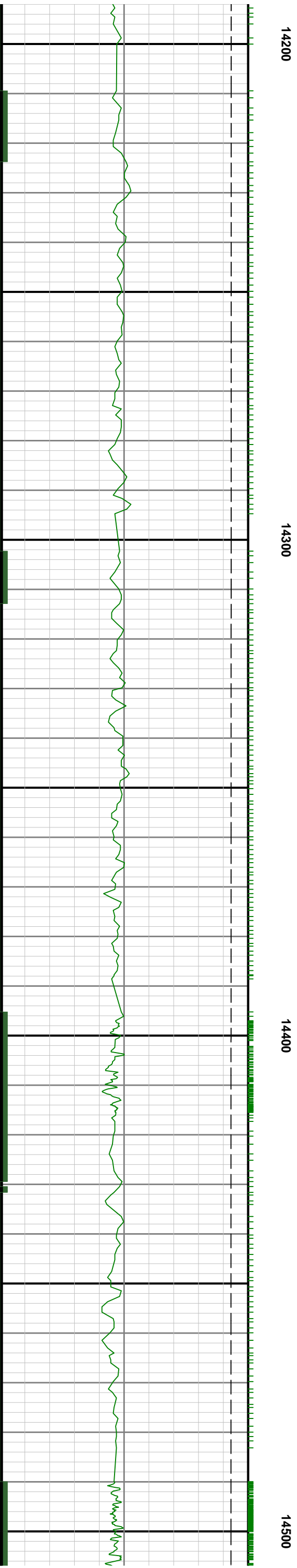
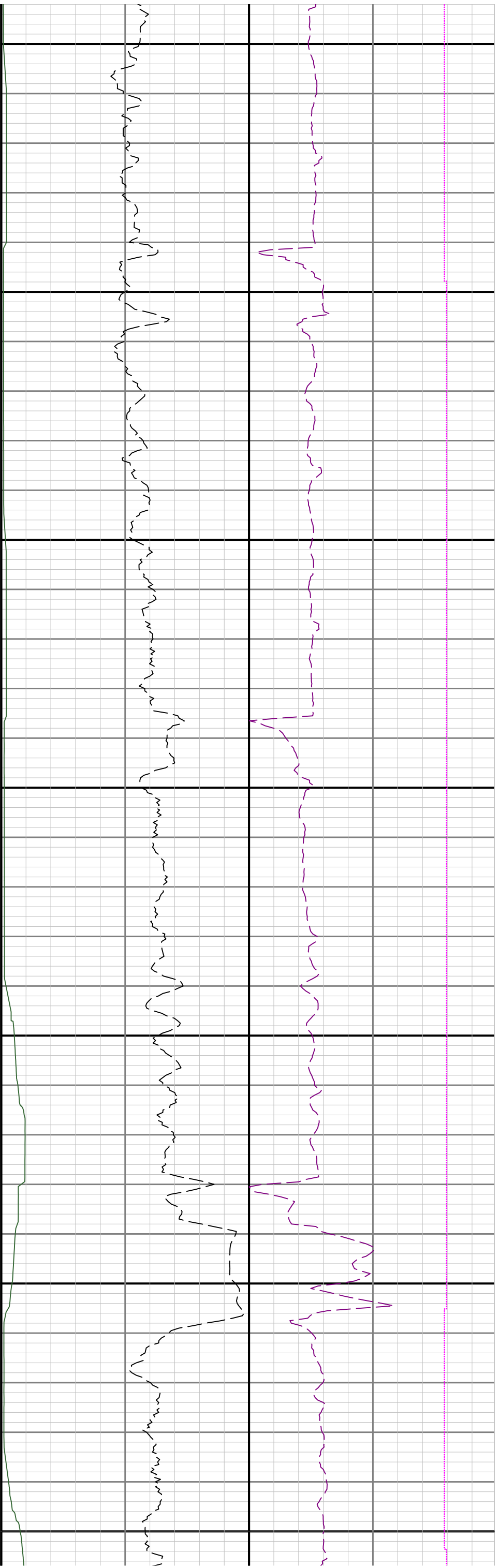


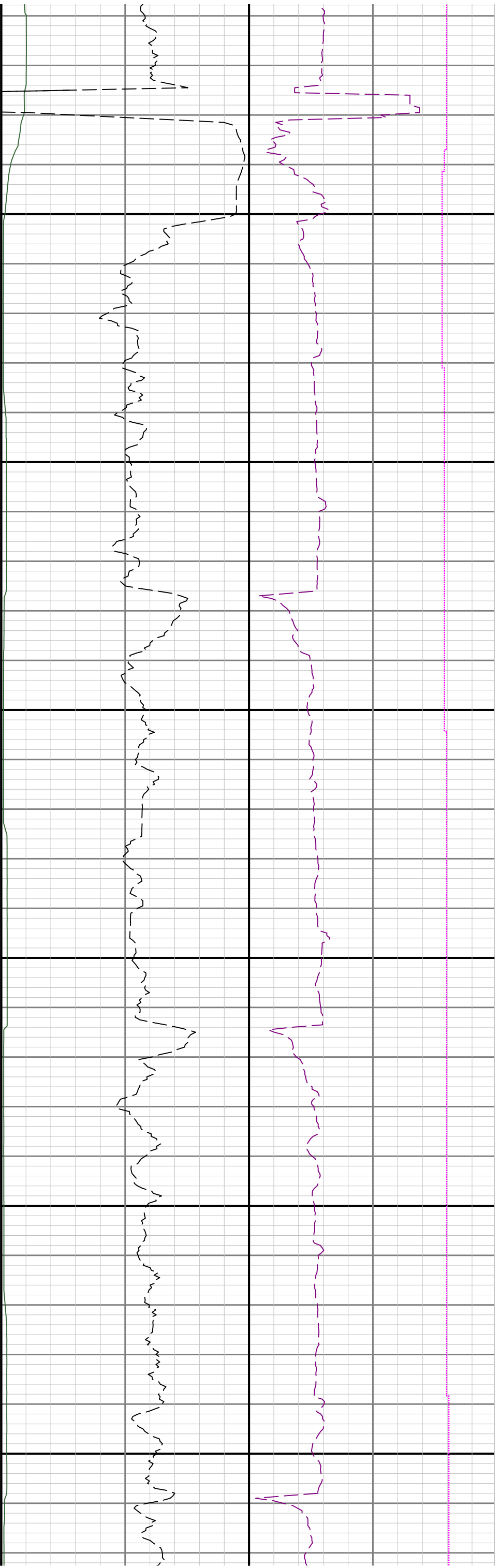








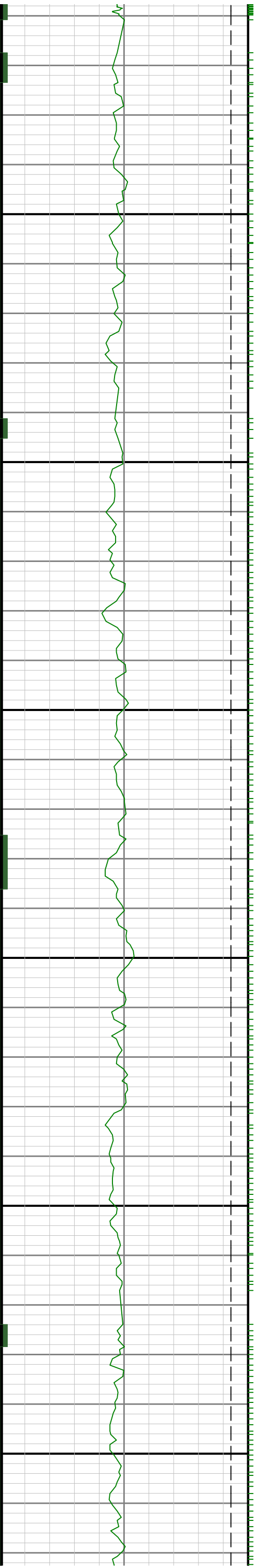


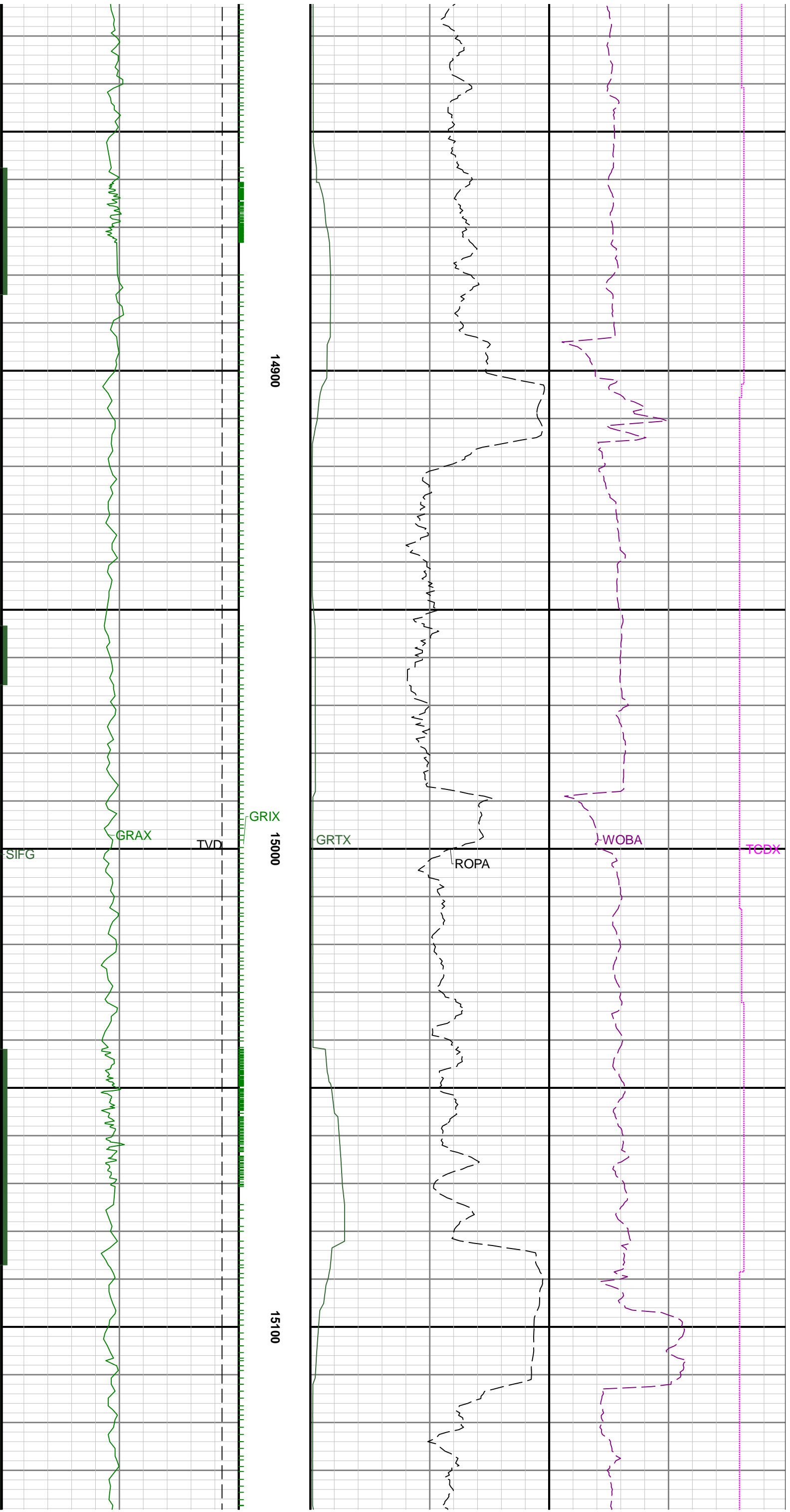


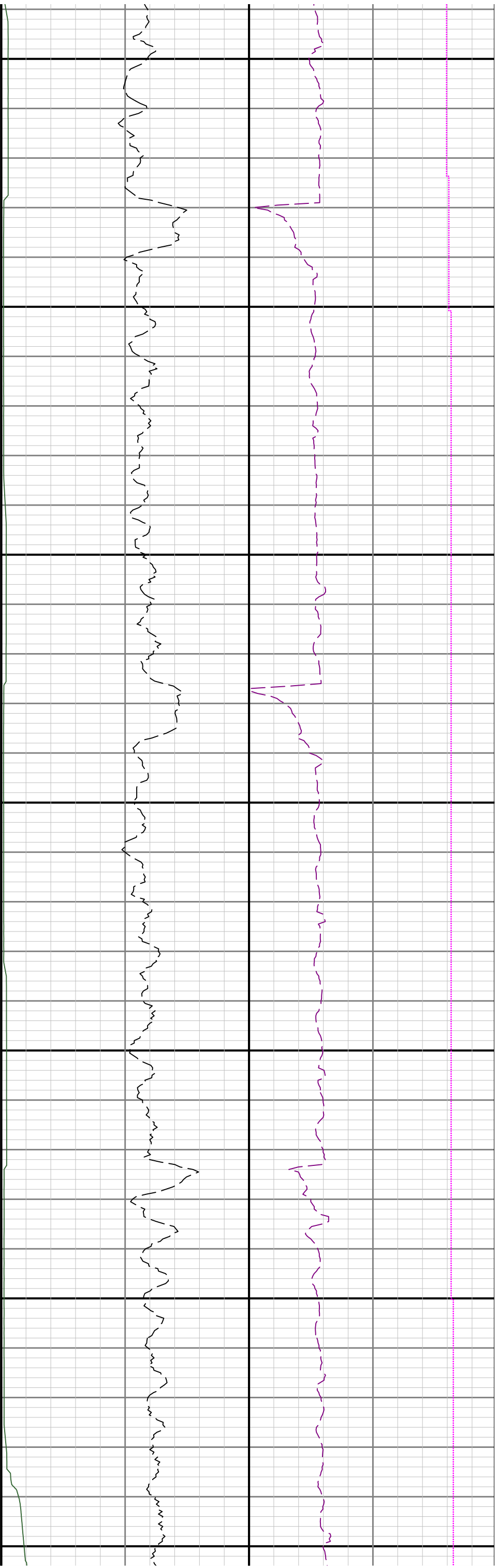
14600

14700

14800



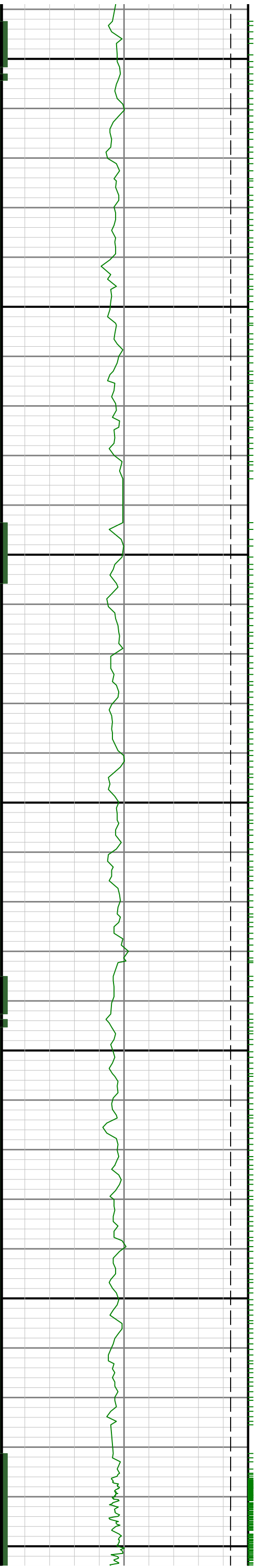


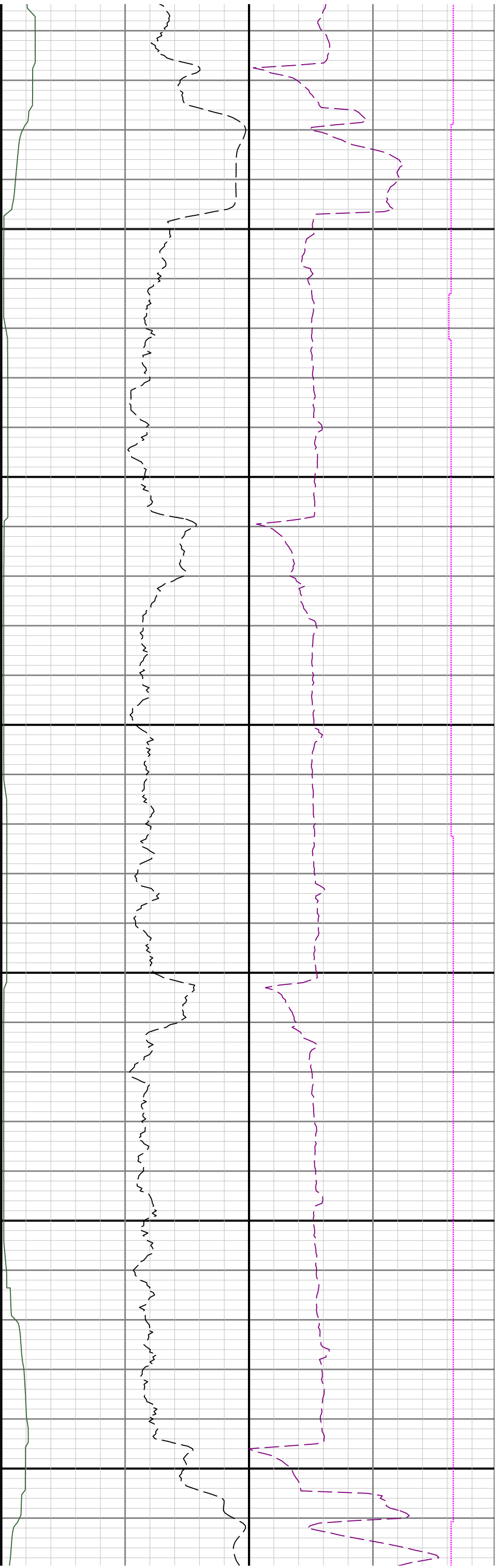


15200

15300

15400





15500

15600

15700

