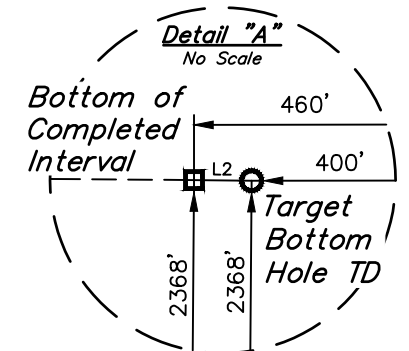


BILL BARRETT CORPORATION

BASIS OF BEARINGS

BASIS OF ELEVATION



CERTIFICATE

THE ABOVE PLAN WAS PREPARED FROM FIELD SURVEYS MADE BY ME OR UNDER MY SUPERVISION AND IS TRUE AND CORRECT TO THE BEST OF MY KNOWLEDGE.

Robert W. Brown

REGISTERED LAND SURVEYOR
REGISTRATION NO. 28285
STATE OF COLORADO

66-15-17

THIS IS TO CERTIFY THAT THE ABOVE PLAN WAS PREPARED FROM FIELD NOTES OF ACTUAL SURVEYS MADE BY ME OR UNDER MY SUPERVISION, AND THAT THE SAME ARE TRUE AND CORRECT TO THE BEST OF MY KNOWLEDGE AND BELIEF.

REV: 1 06-15-17 D.COX (LP & BHL CHANGE)









UELS, LLC
Corporate Office * 85 South 200 East
Vernal, UT 84078 * (435) 789-1017

SURVEYED BY	NIGEL POLL, G.W.	01-13-17	SCALE
DRAWN BY	C.C.	04-19-17	1" = 1000'

WELL LOCATION PLAT

LEGEND:

-  = 90° SYMBOL
 = PROPOSED WELLHEAD.
 = LANDING POINT.
 = BOTTOM OF COMPLETED INTERVAL.
 = TARGET BOTTOM HOLE TD.
 = SECTION CORNERS LOCATED. (NAD 83)

NAD 83 (SURFACE LOCATION)	NAD 83 (LANDING POINT)	NAD 83 (BTM. OF COMPLETED INT.)	NAD 83 (TARGET BOTTOM HOLE TD)
LATITUDE = 40°22'16.12" (40.371144)	LATITUDE = 40°22'15.54" (40.370983)	LATITUDE = 40°22'16.59" (40.371275)	LATITUDE = 40°22'16.59" (40.371275)
LONGITUDE = 104°12'12.86" (104.203572)	LONGITUDE = 104°12'10.40" (104.202889)	LONGITUDE = 104°10'04.84" (104.168011)	LONGITUDE = 104°10'04.07" (104.167797)
NAD 27 (SURFACE LOCATION)	NAD 27 (LANDING POINT)	NAD 83 (BTM. OF COMPLETED INT.)	NAD 27 (TARGET BOTTOM HOLE TD)
LATITUDE = 40°22'16.18" (40.371161)	LATITUDE = 40°22'15.61" (40.371003)	LATITUDE = 40°22'16.65" (40.371292)	LATITUDE = 40°22'16.65" (40.371292)
LONGITUDE = 104°12'11.04" (104.203067)	LONGITUDE = 104°12'08.58" (104.202383)	LONGITUDE = 104°10'03.02" (104.167506)	LONGITUDE = 104°10'02.25" (104.167292)
STATE PLANE NAD 83 (CO. NORTH)	STATE PLANE NAD 83 (CO. NORTH)	STATE PLANE NAD 83 (CO. NORTH)	STATE PLANE NAD 83 (CO. NORTH)
N: 1380688.54 E: 3361209.65	N: 1380633.47 E: 3361400.60	N: 1380882.92 E: 3371115.71	N: 1380884.06 E: 3371175.68
STATE PLANE NAD 27 (CO. NORTH)	STATE PLANE NAD 27 (CO. NORTH)	STATE PLANE NAD 27 (CO. NORTH)	STATE PLANE NAD 27 (CO. NORTH)
N: 138690.36 E: 2361360.06	N: 380635.30 E: 2361551.03	N: 380884.70 E: 2371266.40	N: 380885.84 E: 2371326.38