


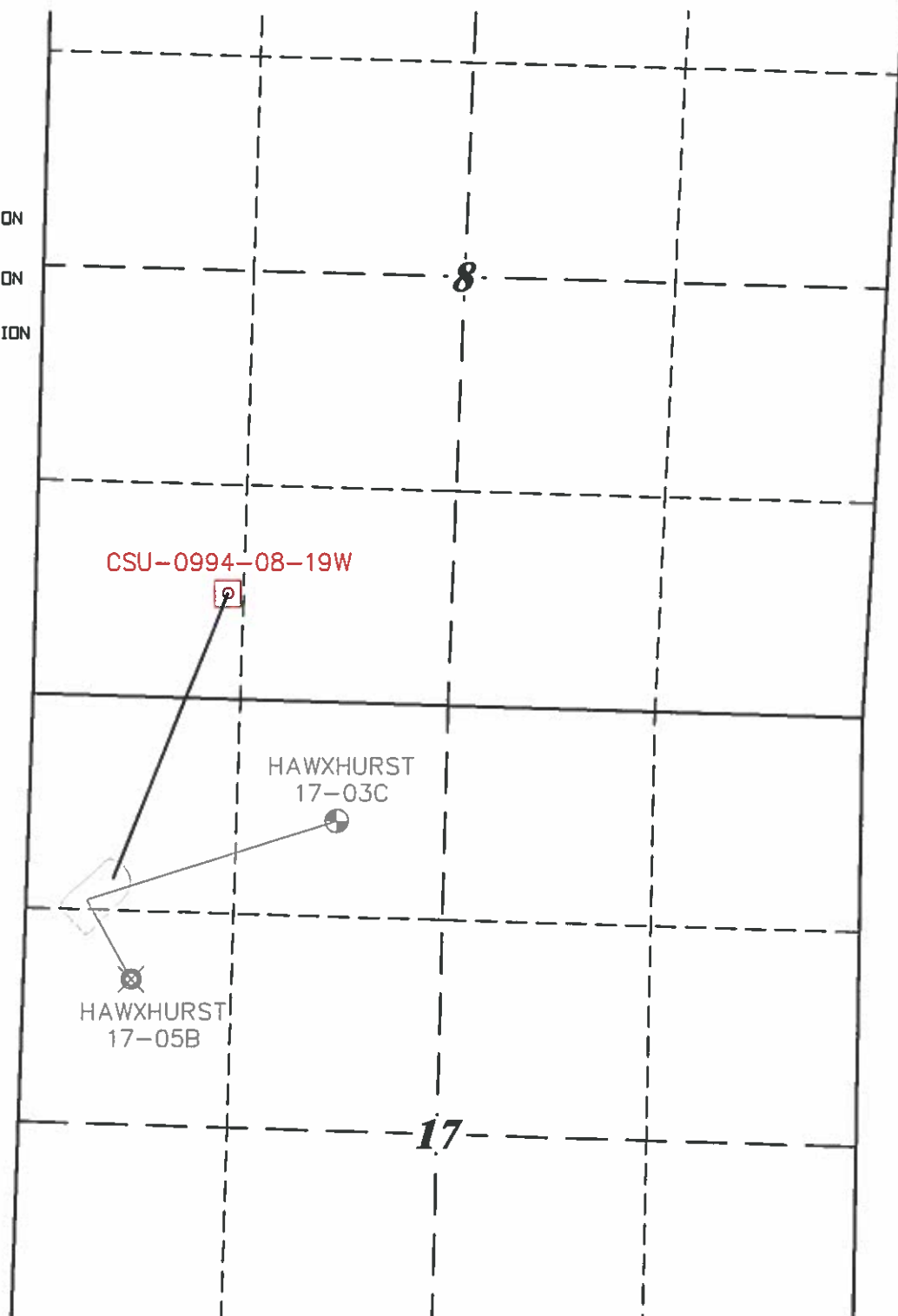


LEGEND:

-  EXISTING BOTTOM HOLE LOCATION
FOR HAWXHURST 17-05B
-  EXISTING BOTTOM HOLE LOCATION
FOR HAWXHURST 17-03C
-  PROPOSED BOTTOM HOLE LOCATION
CSU-0994-08-15W



HAWXHURST 17-04 PAD



RIFFIN & ASSOCIATES, INC.
1414 ELK ST., ROCK SPRINGS, WY 82901

(307) 362-5028

DRAWN: 4/18/2017 - DEH

SCALE: 1" = 1000'

REVISED: 7/20/2017 - DEH

DRG JOB No. 21249

REVISED BHL NAME

MULTI

MULTI-WELL PLAN

LARAMIE ENERGY, LLC
HAWXHURST CSU-0994-08-19W
SECTION 17, T. 9 S., R. 94 W., 6th P.M.,
MESA COUNTY, COLORADO

PAD LOCATED IN NWNW OF
SECTION 17, T. 9 S., R. 94 W., 6th P.M.,
MESA COUNTY, COLORADO