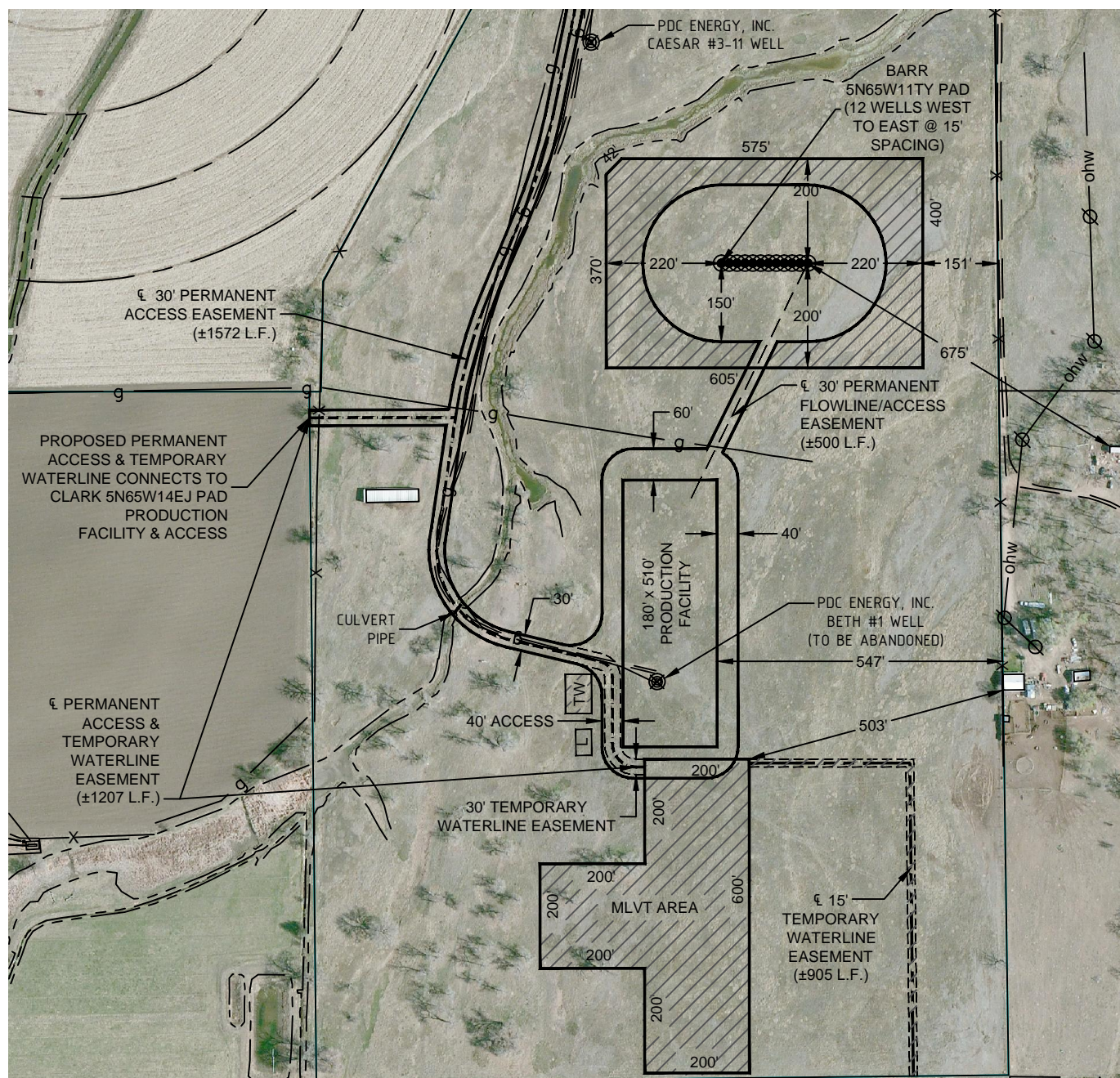


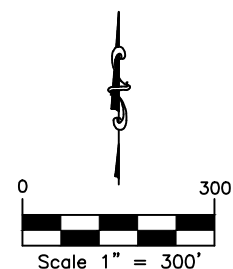
**BARR 5N65W11TY PAD**

SECTION: 11  
TOWNSHIP: 5N  
RANGE: 65W  
6TH P.M.  
WELD COUNTY, CO



L - OIL METER - LACT UNIT (30' X 50')  
TW - TEMPORARY WATER TANK AREA (50' X 75')

TOTAL DISTURBED AREA OF LOCATION: ± 15.2 ACRES  
TOTAL SIZE OF LOCATION AFTER RECLAMATION: ± 8.5 ACRES



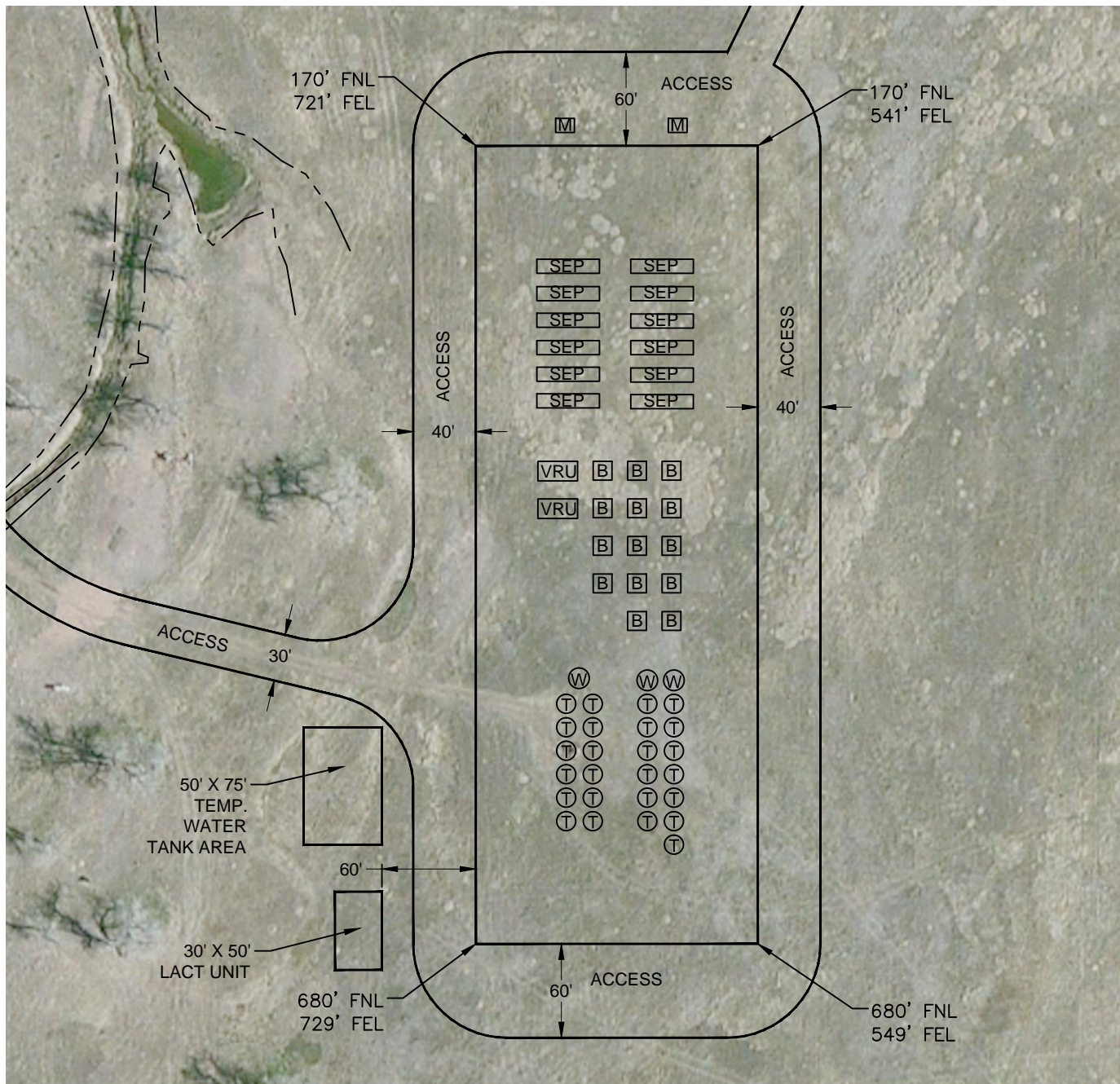




Washburn Land Surveying  
www.WashburnSurveying.com  
970-232-9645

# PROPOSED SCALED FACILITY BARR 5N65W11TY PAD

SECTION: 11  
TOWNSHIP: 5N  
RANGE: 65W  
6TH P.M.  
WELD COUNTY, CO



## LEGEND:

- ⊕ TANK BATTERY
- ⊙ WATER VAULT
- Ⓜ METER
- ⓑ BURNER/ECD
- ⓋⓇⓊ VAPOR RECOVERY UNIT
- ⓈⓈⓈ SEPARATOR

