RELIANCE OILFIELD SERVICES

Radial Cement Bond
Gamma Ray
Collar Locator Log

Company TEP ROCKY MOUNTAIN LLC.
Well Chevron TR 334-21-597
Field Trail Ridge
County Garfield
State Colorado

Company TEP ROCKY MOUNTAIN LLC.
Well Chevron TR 334-21-597
Field Trail Ridge
County Garfield State Colorado
Location: API # : 05-045-23349
665' FSL & 1862' FWL SESW
SEC 21 TWP 5S RGE 97W

Other Services
PDN

Permanent Datum	Ground Level	Elevation 8292'	Elevation K.B. 8316' D.F. 8315' G.L. 8292'
Log Measured From	Kelly Bushing	24 FT	
Drilling Measured From	Kelly Bushing		

Date	24-APR-2017		
Run Number	One		
Depth Driller	9822 FT		
Depth Logger	9737 FT		
Bottom Logged Interval	9737 FT		
Top Log Interval	Surface		
Open Hole Size	8.750"		
Type Fluid	Fresh Water		
Density / Viscosity	8.34 lb/gal		
Max. Recorded Temp.	258° F		
Estimated Cement Top	See Log		
Time Well Ready	ROA		
Time Logger on Bottom	01:00		
Equipment Number	HD 329		
Location	Grand Junction		
Recorded By	S. Hopper		
Witnessed By	D. Welsh		

Borehole Record				Tubing Record			
Run Number	Bit	From	To	Size	Weight	From	To

Casing Record	Size (in)	Wgt (lbs/Ft)	Grade	Top	Bottom
Surface Casing	9 5/8	36	J-55	Surface	2811 FT
Intermediate #1	4 1/2	11.6	P-110	Surface	9822 FT
Intermediate #2					
Liner					

<<< Fold Here >>>

All interpretations are opinions based on inferences from electrical or other measurements and we cannot and do not guarantee the accuracy or correctness of any interpretation, and we shall not, except in the case of gross or willful negligence on our part, be liable or responsible for any loss, costs, damages, or expenses incurred or sustained by anyone resulting from any interpretation made by any of our officers, agents or employees. These interpretations are also subject to our general terms and conditions set out in our current Price Schedule.

Comments

Log ran as per customer request
Depth referenced to Kelly Bushing at 24 FT
Ground Level 1 FT below the top of cut pipe
Marker Joint logged at 5900 FT - 5922 FT
Log ran from 9737 FT to surface
Recorded with 0 PSI surface induced pressure

Thank you for choosing Reliance Oilfield Services, LLC!!

RELIANCE OILFIELD SERVICES

Main Pass

Recorded with 0 PSI Surface Induced Pressure

Database File	tr 334-21-597\processed_tep_chevron tr 334-21-597_04-24-17_rbl.db
Dataset Pathname	pass4.1
Presentation Format	ros_rbt004_tep
Dataset Creation	Mon Apr 24 09:24:19 2017
Charted by	Depth in Feet scaled 1:240

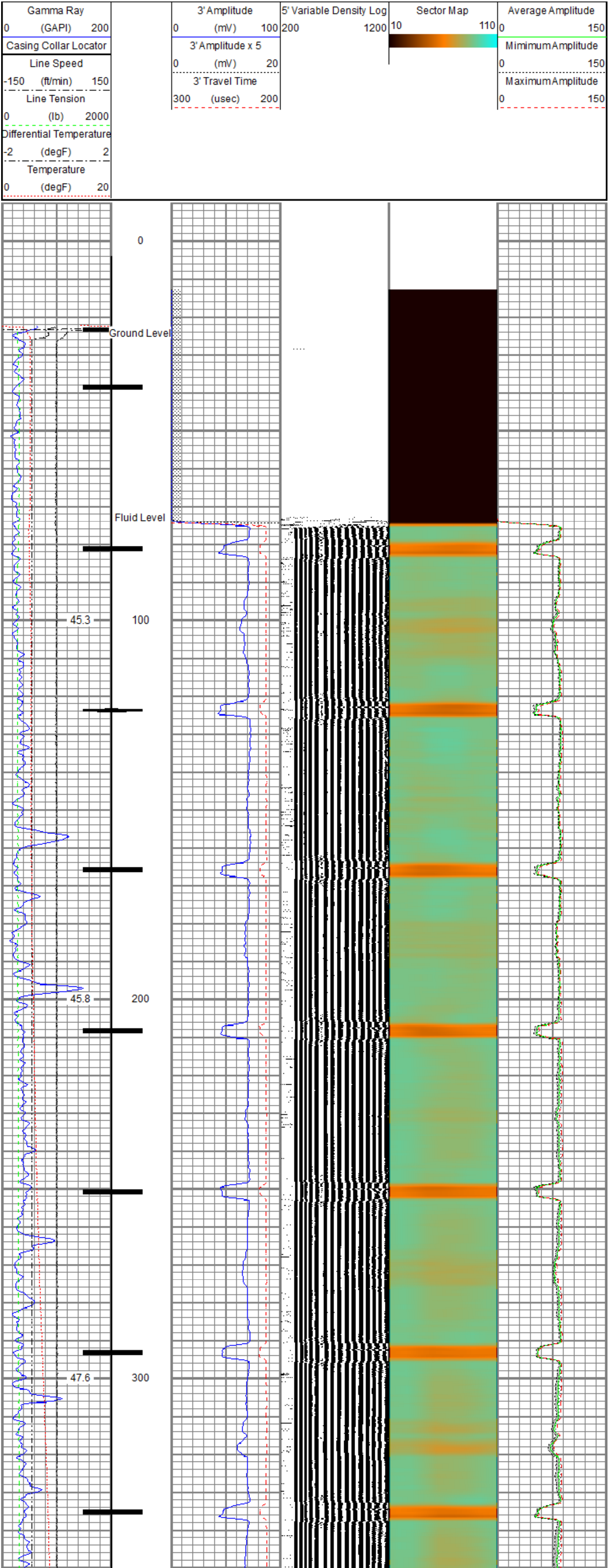

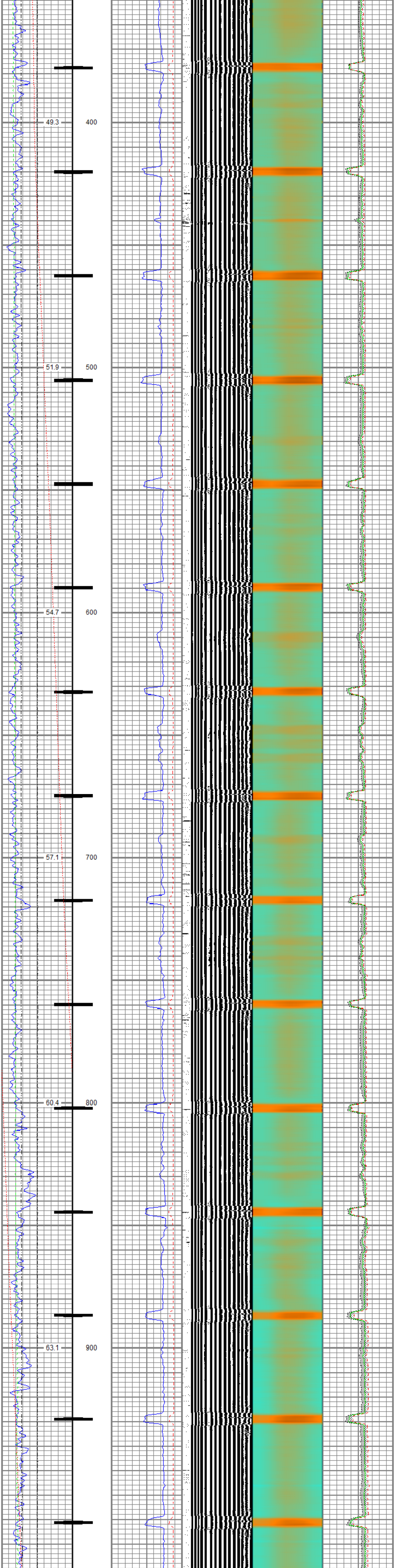

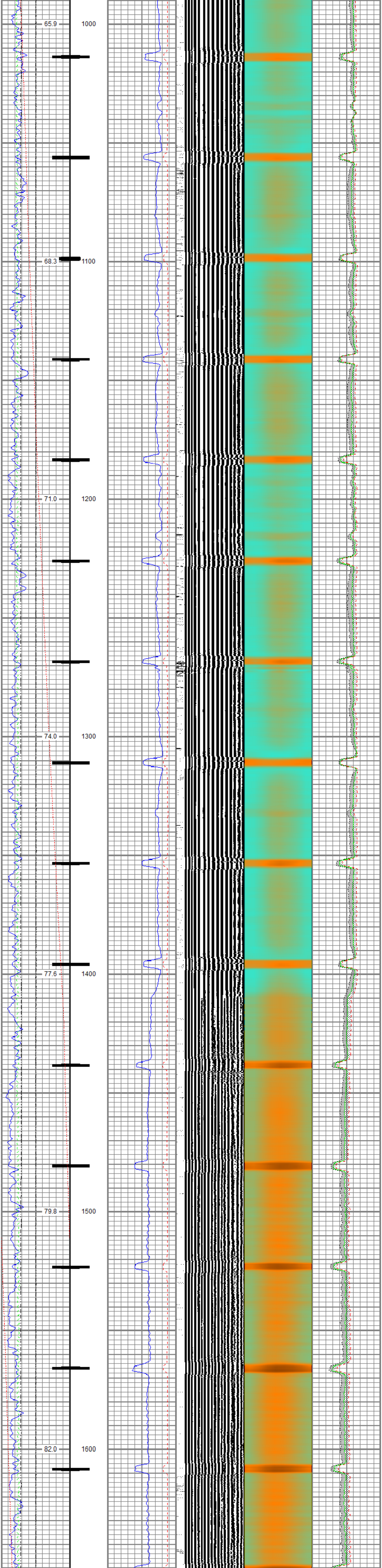

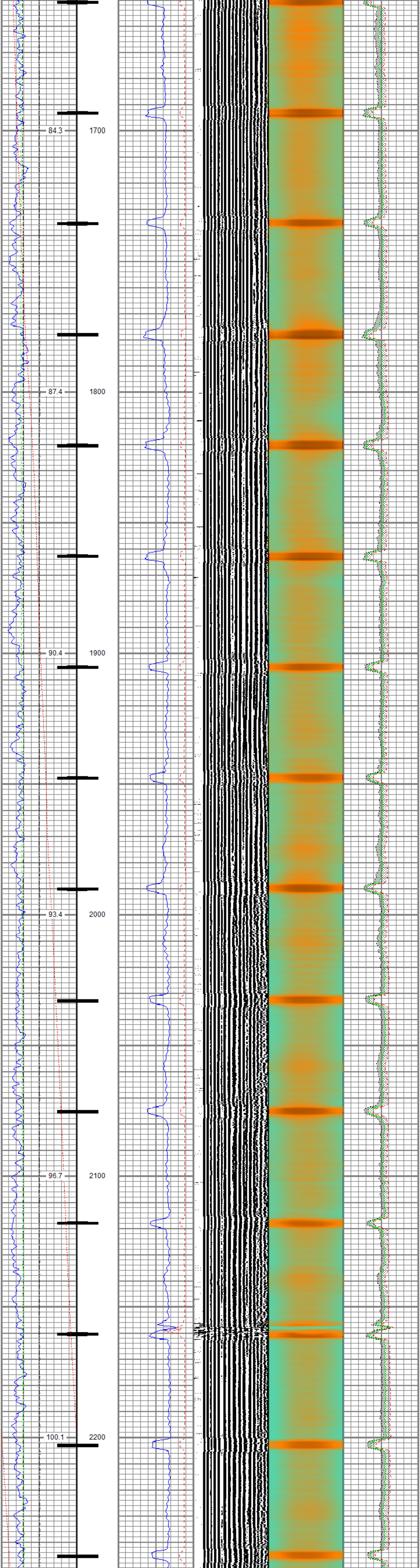

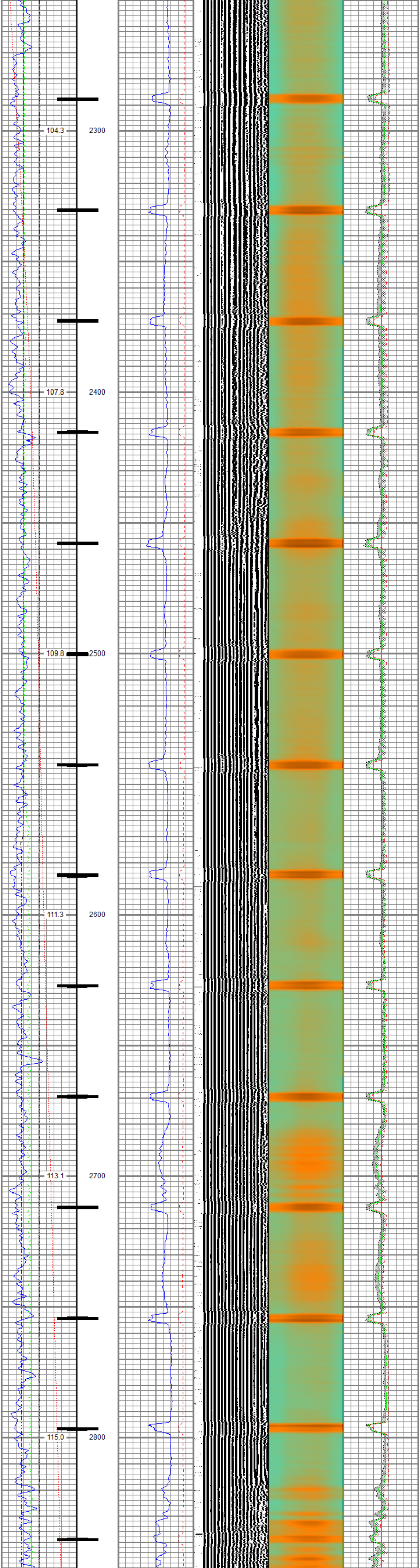

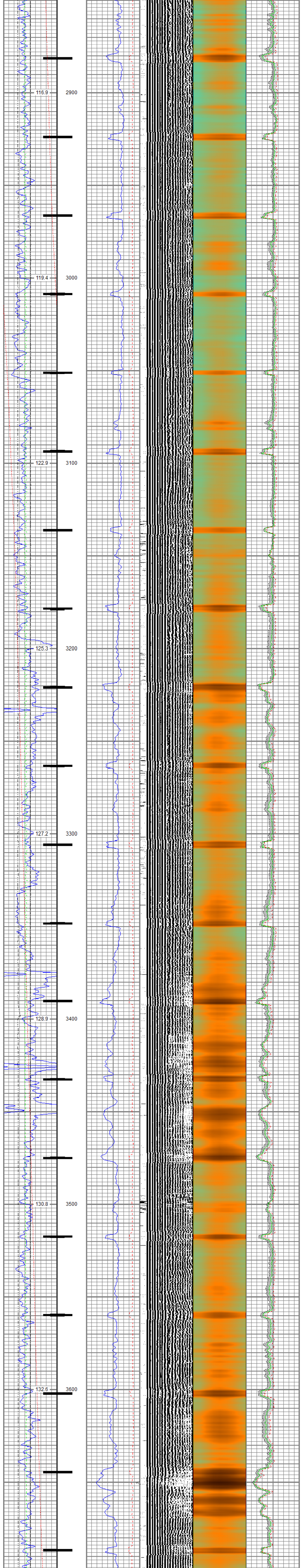

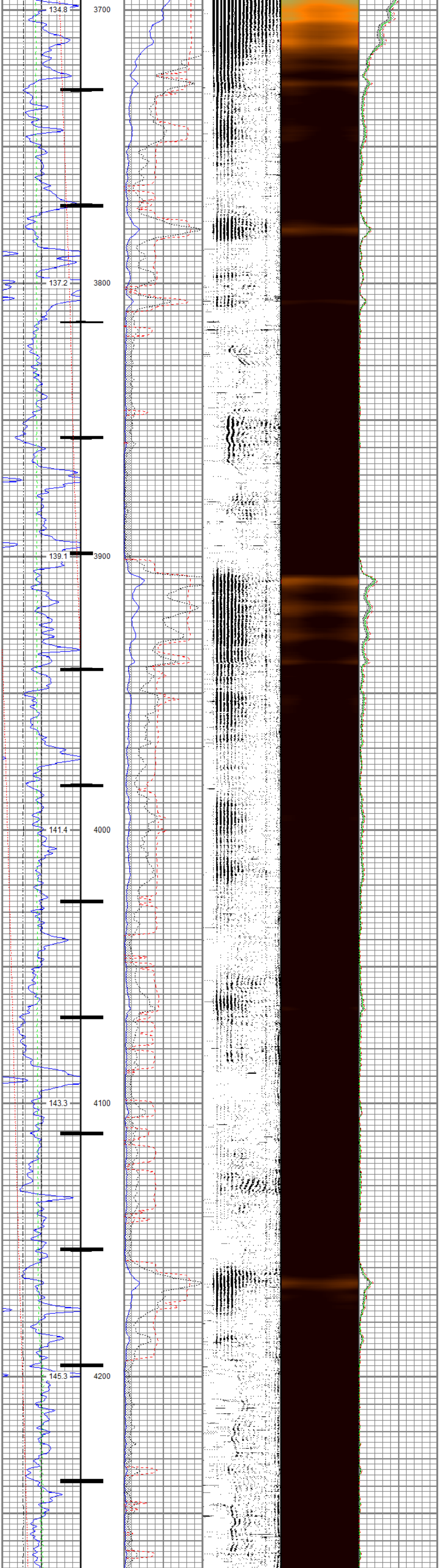
134.8
3700
137.2
3800
139.1
3900
141.4
4000
143.3
4100
145.3
4200

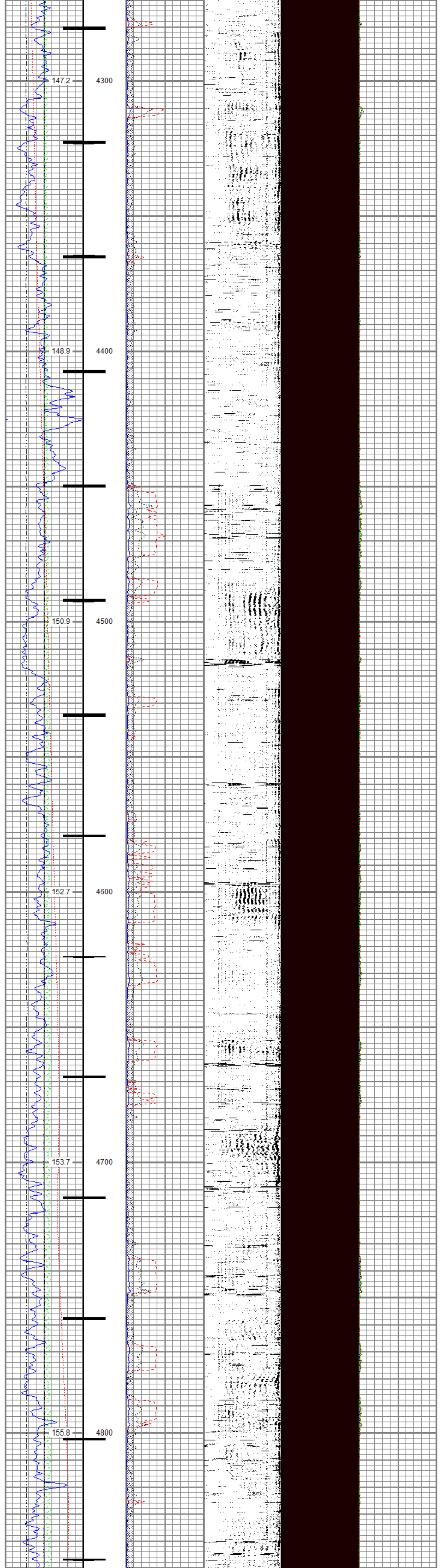
147.2
4300
148.9
4400
150.9
4500
152.7
4600
153.7
4700
155.8
4800

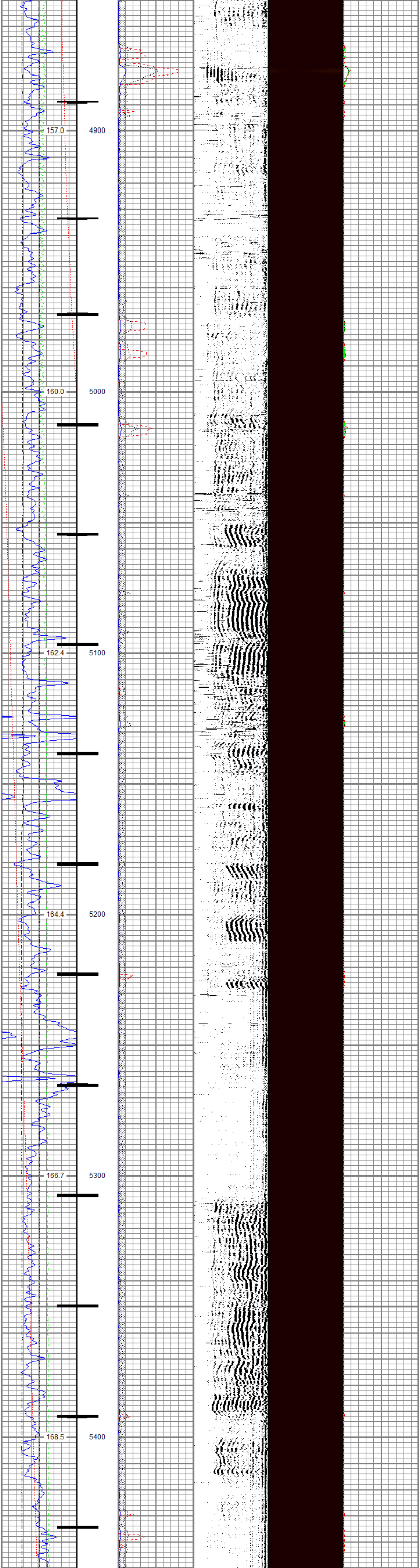
157.0
4900
160.0
5000
162.4
5100
164.4
5200
166.7
5300
168.5
5400

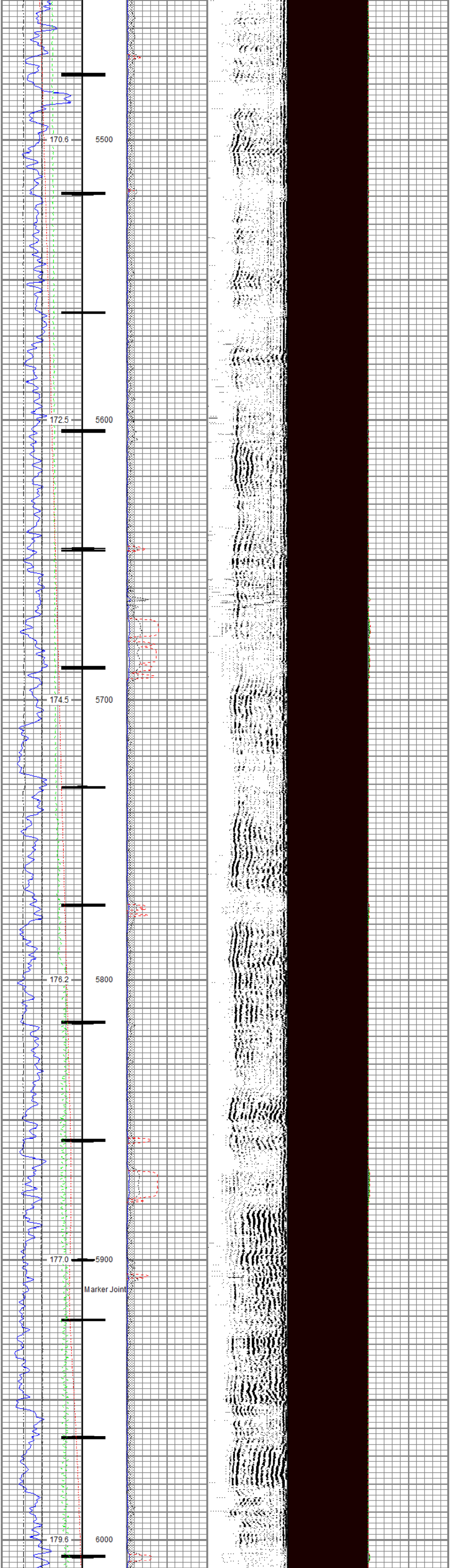
170.6
5500
172.5
5600
174.5
5700
176.2
5800
177.0
5900
Marker Joint
179.6
6000

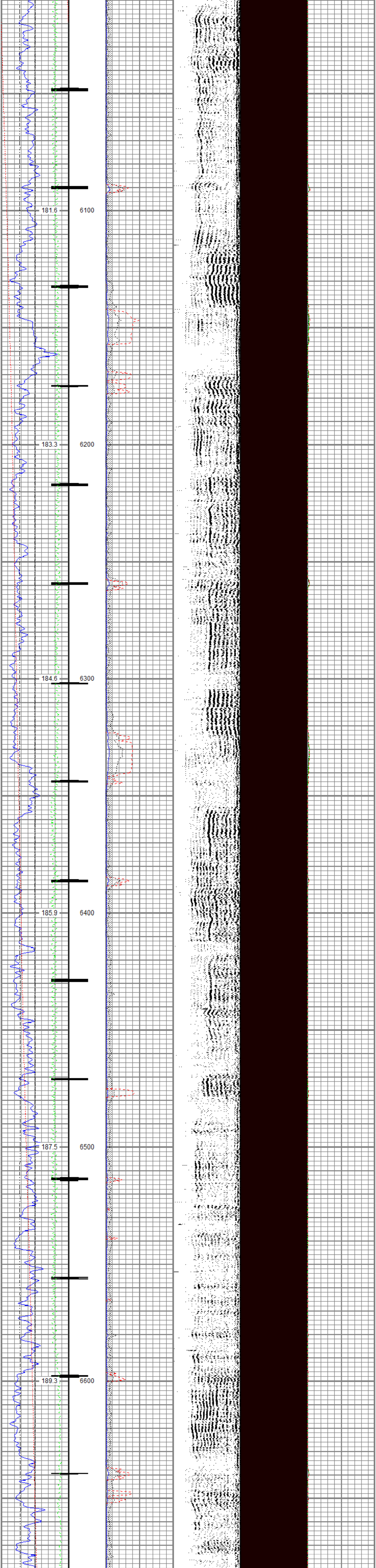
181.6
6100
183.3
6200
184.6
6300
185.9
6400
187.5
6500
189.3
6600

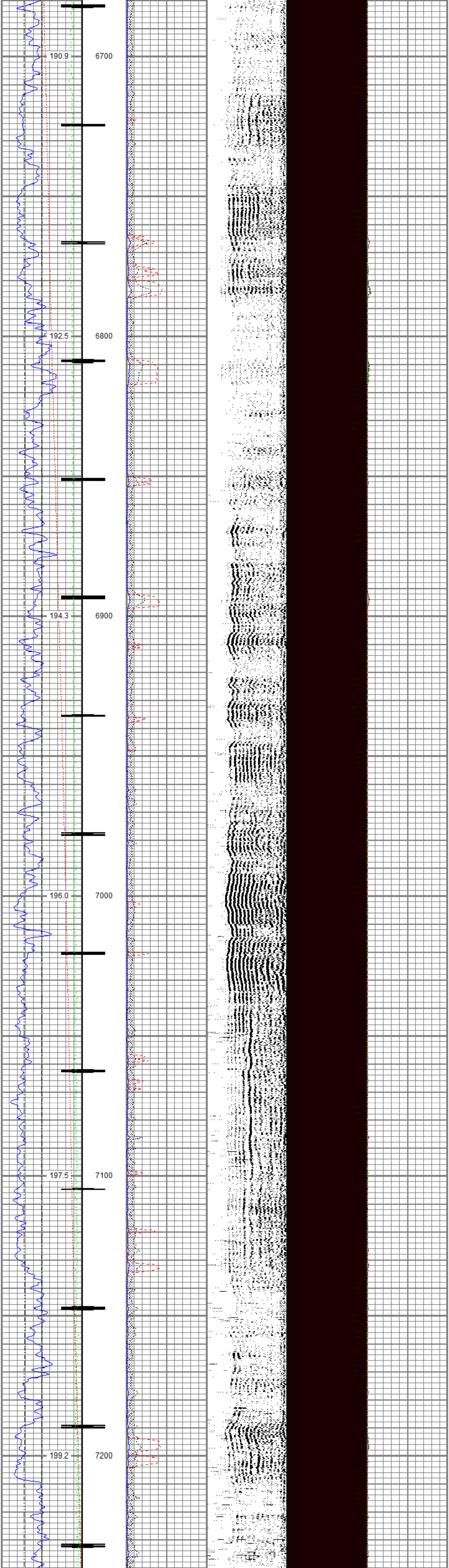
190.9
6700
192.5
6800
194.3
6900
196.0
7000
197.5
7100
199.2
7200

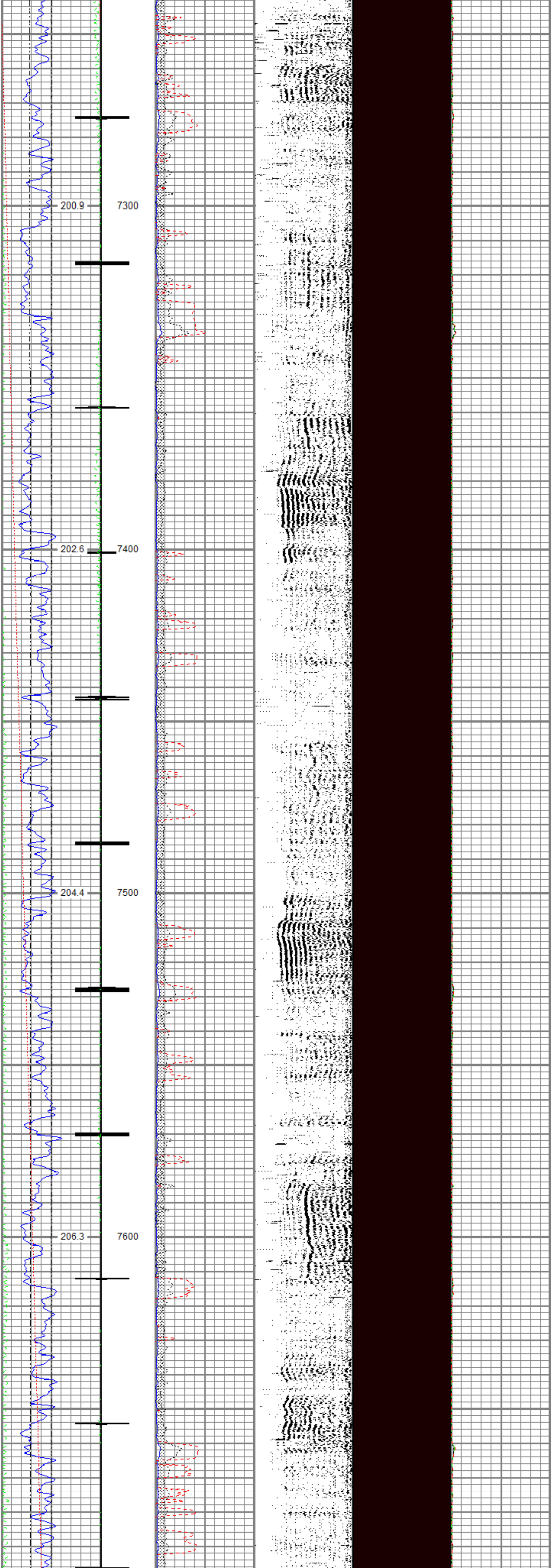
200.9
7300
202.6
7400
204.4
7500
206.3
7600

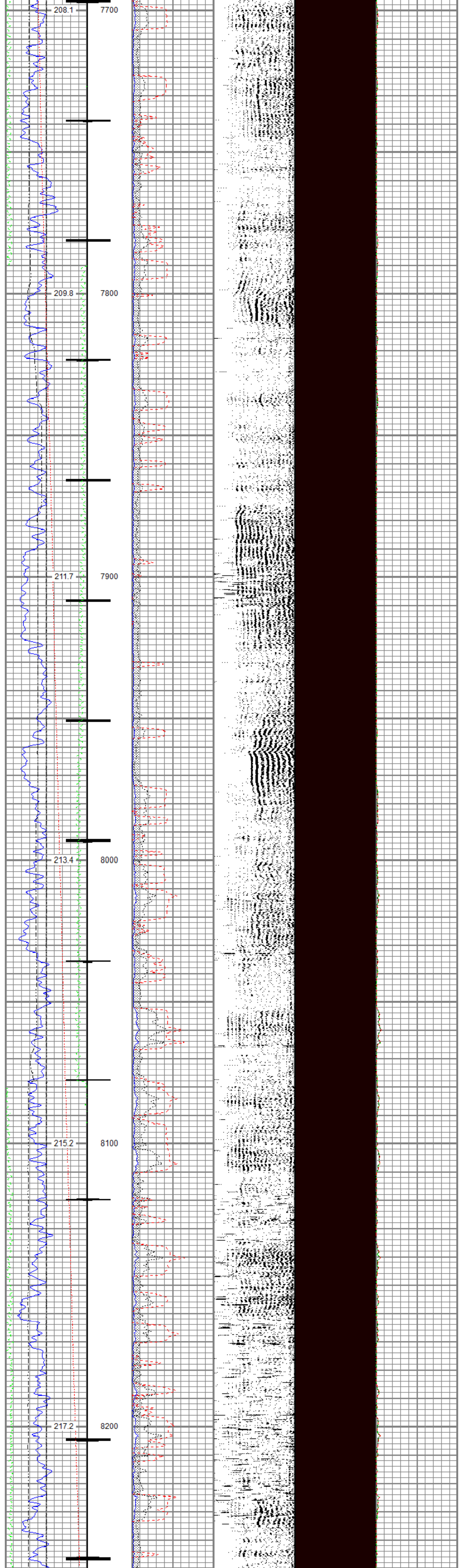

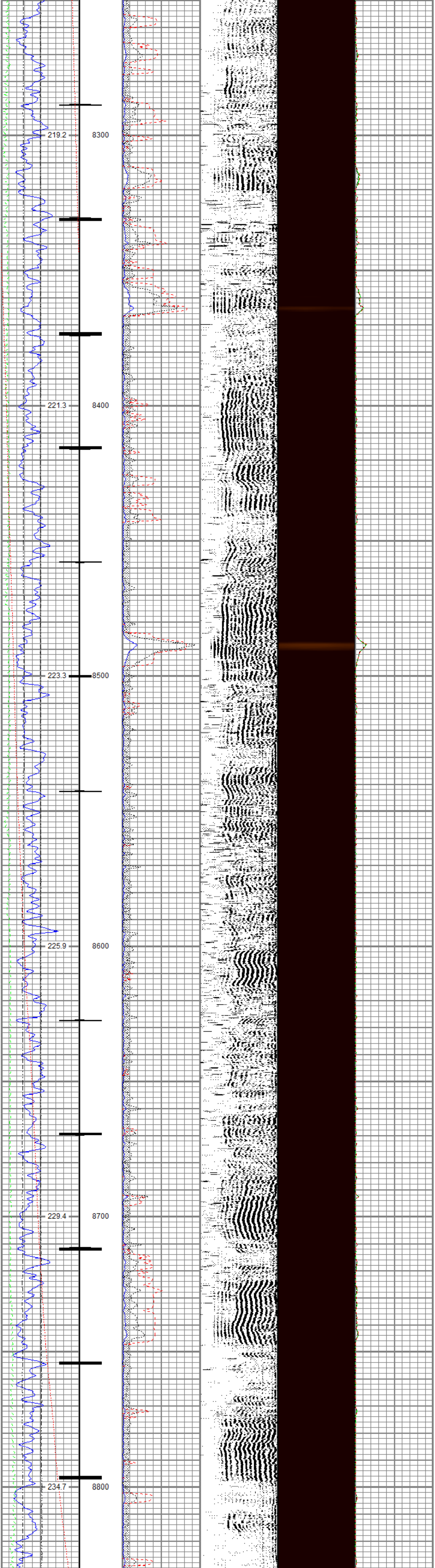

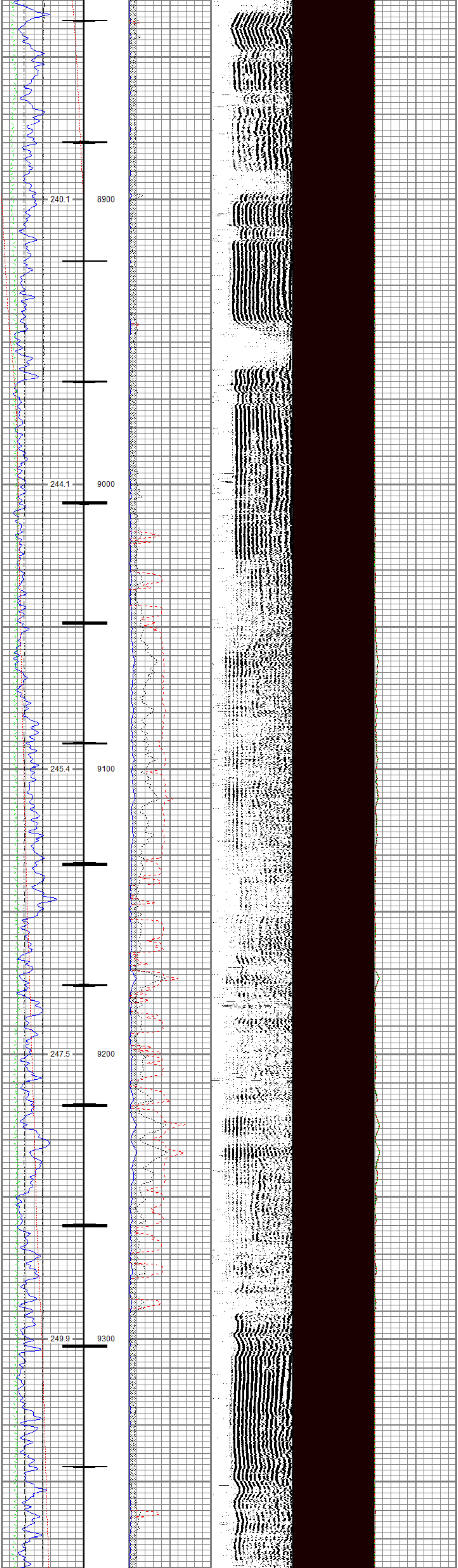

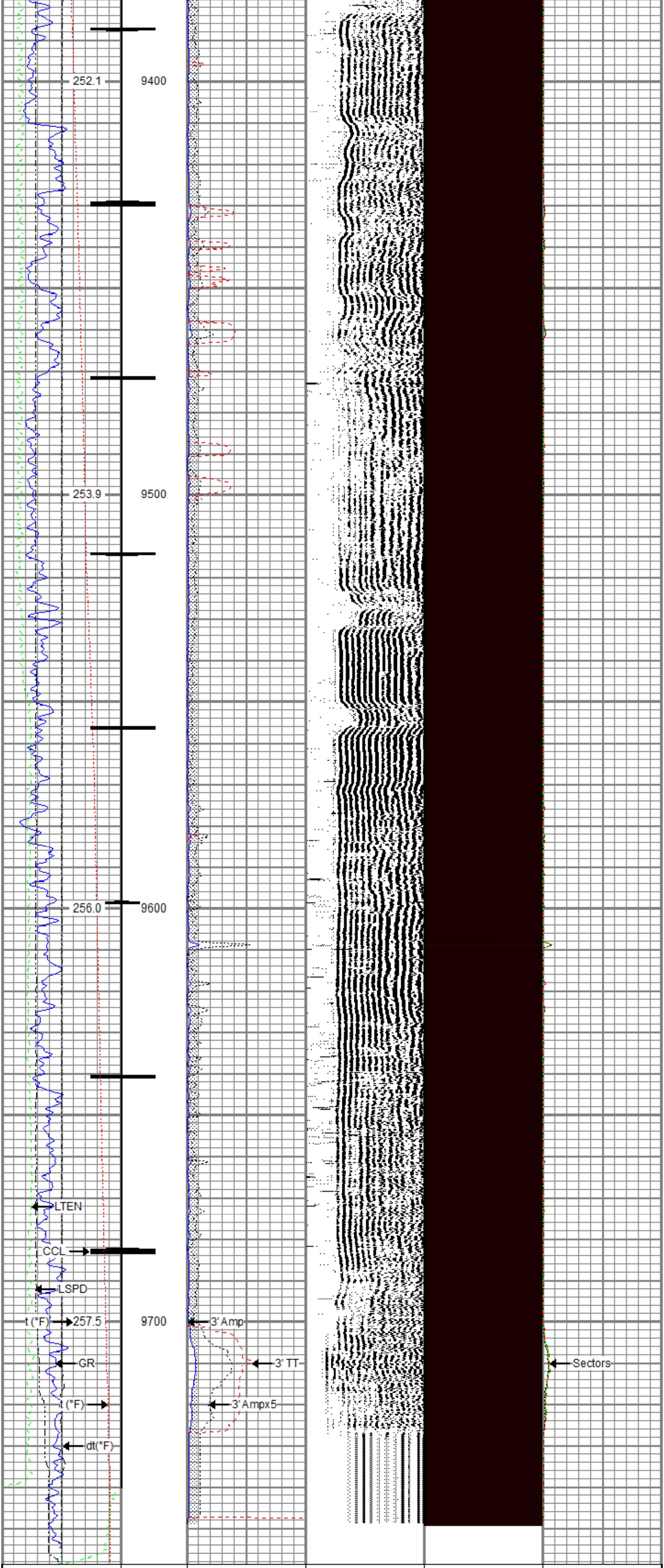

Gamma Ray		3' Amplitude	5' Variable Density Log	Sector Map	Average Amplitude
0 (GAPI) 200		0 (mV) 100	200 1200	10 110	0 150
Casing Collar Locator		3' Amplitude x 5			Mimimum Amplitude
Line Speed		0 (mV) 20			0 150
-150 (ft/min) 150		3' Travel Time			Maximum Amplitude
Line Tension		300 (usec) 200			0 150
0 (lb) 2000					
Differential Temperature					
-2 (degF) 2					
Temperature					
0 (degF) 20					

RELIANCE
OILFIELD SERVICES

Repeat Pass

Recorded with 0 PSI Surface Induced Pressure

Database File	tr 334-21-597\processed_tep_chevron tr 334-21-597_04-24-17_rbl.db
Dataset Pathname	pass2.1
Presentation Format	ros_rbt004_tep
Dataset Creation	Tue Apr 25 14:58:17 2017
Charted by	Depth in Feet scaled 1:240

Gamma Ray		3' Amplitude	5' Variable Density Log	Sector Map	Average Amplitude
0 (GAPI) 200		0 (mV) 100	200 1200	10 110	0 150
Line Speed		3' Amplitude x 5			Mimimum Amplitude
-150 (ft/min) 150		0 (mV) 20			0 150
Line Tension		3' Travel Time			Maximum Amplitude
0 (lb) 2000		300 (usec) 200			0 150

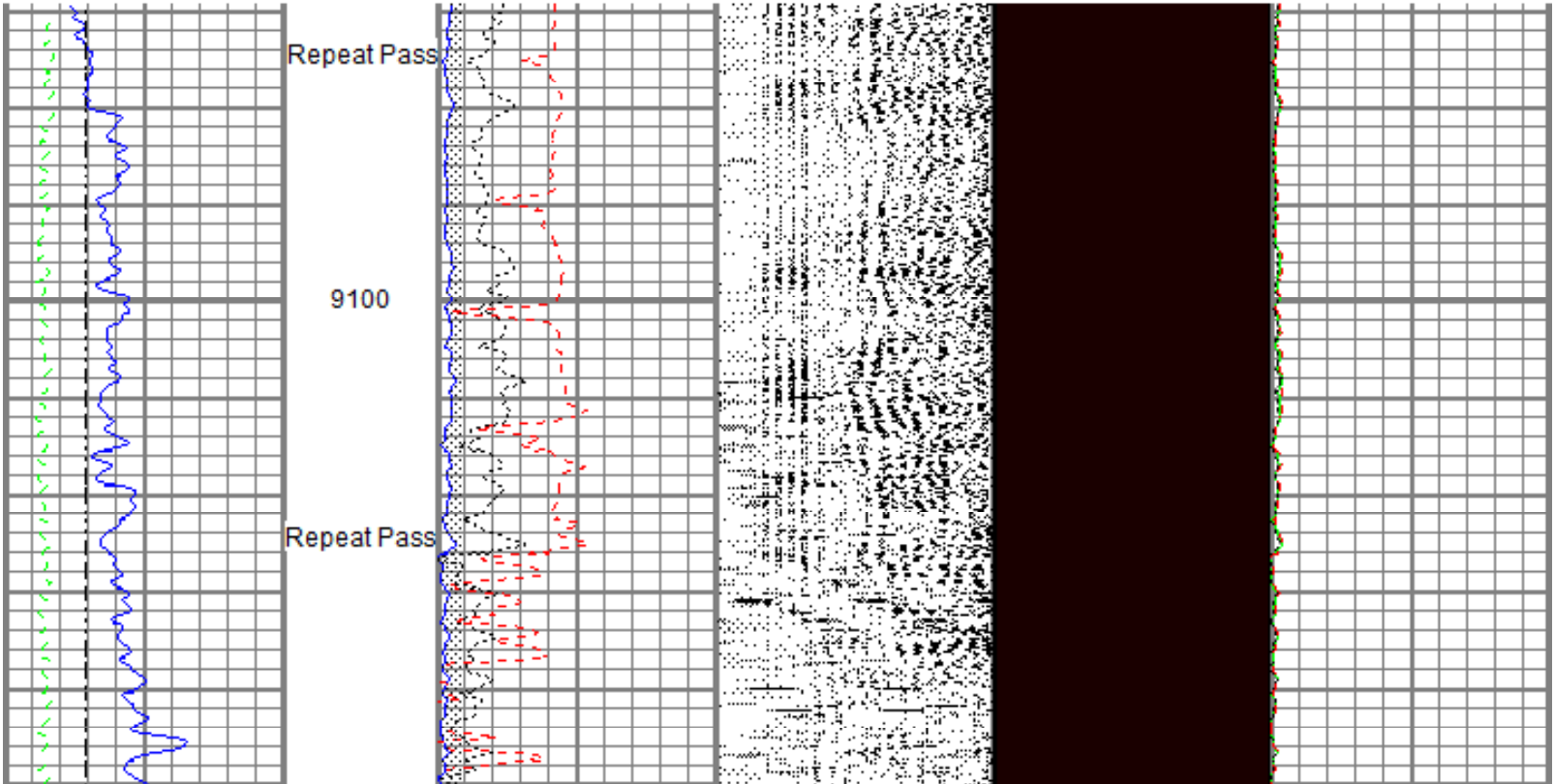

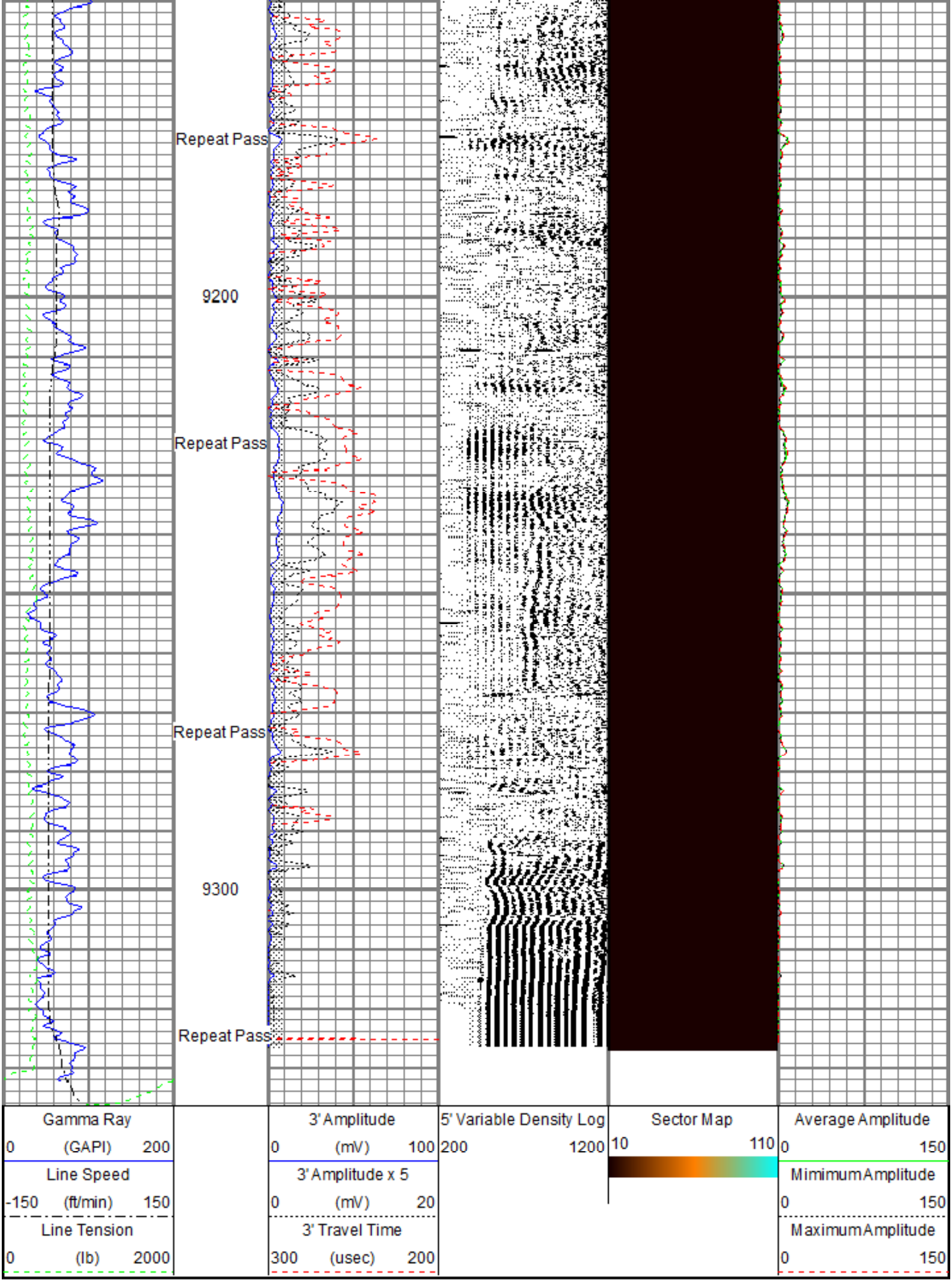

Sensor	Offset (ft)	Schematic	Description	Length (ft)	O.D. (in)	Weight (lb)
		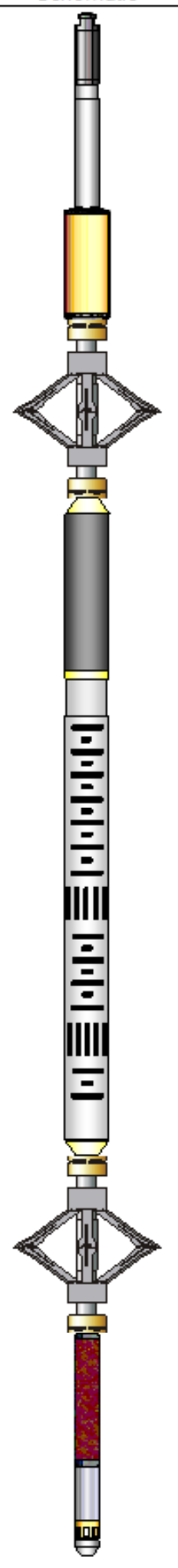	Titan_Electric_Cable_Heads-Titan_1-1 1/1 Electric Cable Head with 1" Fishing Neck	1.03	1.69	5.40
			UW_AGS-UW_AGS_001 (219135) Sondex Adapter - GO Box to Sondex Pin	0.21	1.69	1.00
			UW_XTU-UW_XTU_002 (10012277) Crossover Ultrawire Toolbus to Ultralink	1.58	1.69	6.50
CCL	18.26		UW_CCL-UW_CCL_028 (10025621) 3-1/8" Ultrawire Casing Collar Locator	1.61	3.13	36.00
			UW_PRC-DSS_RAC 5 Arm 2-3/4" Roller Centralizer	2.55	2.75	32.00
CBLROT WVFS8 WVFS7 WVFS6 WVFS5 WVFS4 WVFS3 WVFS2 WVFS1 WVF3FT WVF5FT CBLTEMP	10.87 10.87 10.87 10.87 10.87 10.87 10.87 10.87 10.87 10.87 9.87 5.73		UW_RBT-UW_RBT_004 (10022842) Sondex Ultrawire 3-1/8" Radial Bond Tool	9.48	3.13	140.00
			UW_PRC-DSS_RAC 5 Arm 2-3/4" Roller Centralizer	2.55	2.75	32.00
GR	1.76		UW_PGR-UW_PGR_020 (10019371) Production Gamma Ray	1.92	1.69	9.50
TEMP	0.37		UW_PRT-PRT_016 (10025093) Platinum Resistance Thermometer	1.04	1.69	5.20
HVOLTX ITEMPX TSTAMP	0.00 0.00 0.00		UW_BUL-UW_BUL_006 (10019730) Sondex Ultrawire Bullnose Terminator	0.22	1.69	1.20

Dataset: PROCESSED_TEP_Chevron TR 334-21-597_04-24-17_RBL.db: field/well/run1/pass4.1
Total length: 22.19 ft
Total weight: 268.80 lb
O.D.: 3.13 in

Calibration Report

Database File C:\ProgramData\Warrior\Data\TR 334-21-597\PROCESSED_TEP_Chevron TR 334-21-597_04-24-17_RBL.
Dataset Pathname pass4.1
Dataset Creation Mon Apr 24 09:24:19 2017

Temperature Calibration Report

Serial Number: 10025093
Tool Model: PRT_016
Performed: Sun Oct 11 12:31:14 2015

Point #	Reading		Reference	
1	13006.00	cps	68.00	degF
2	18181.00	cps	104.00	degF
3	29634.00	cps	176.00	degF
4	41077.00	cps	248.00	degF
5	52560.00	cps	320.00	degF
6	58409.00	cps	356.00	degF
7		cps		degF
8		cps		degF
9		cps		degF
10		cps		degF

Gamma Ray Calibration Report

Serial Number:	10019371	
Tool Model:	UW_PGR_020	
Performed:	(Not Performed)	
Calibrator Value:	1.0	GAPI
Background Reading:	0.0	cps
Calibrator Reading:	1.0	cps
Sensitivity:	1.0000	GAPI/cps

Segmented Cement Bond Log Calibration Report

Serial Number: 10022842
Tool Model: UW_RBT_004

Calibration Casing Diameter: 4.500 in
Calibration Depth: 468.797 ft

Master Calibration, performed (Derived):

	Raw (v)		Calibrated (mv)		Results	
	Zero	Cal	Zero	Cal	Gain	Offset
3FT	0.017	1.153	0.800	81.196	70.804	-0.411
5FT	0.006	1.032	0.800	81.196	78.401	0.314
S1	0.016	1.230	0.000	100.000	82.326	-1.297
S2	0.019	1.200	0.000	100.000	84.715	-1.632
S3	0.019	1.197	0.000	100.000	84.938	-1.648
S4	0.018	1.162	0.000	100.000	87.405	-1.576
S5	0.017	1.171	0.000	100.000	86.602	-1.435
S6	0.016	1.174	0.000	100.000	86.323	-1.363
S7	0.015	1.174	0.000	100.000	86.296	-1.311
S8	0.016	1.240	0.000	100.000	81.755	-1.340

RELIANCE
OILFIELD SERVICES

Company	TEP ROCKY MOUNTAIN LLC.
Well	Chevron TR 334-21-597
Field	Trail Ridge
County	Garfield
State	Colorado