Radial Cement Bond
Gamma Ray
Casing Collar Log

RELIANCE OILFIELD SERVICES

Company	TEP Rocky Mountain LLC
Well	Chevron TR 324-21-597
Field	Trail Ridge
County	Garfield
State	Colorado

Company TEP Rocky Mountain LLC
Well Chevron TR 324-21-597
Field Trail Ridge
County Garfield State Colorado

Location: API # : 05-045-23351
718' FSL & 1874' FWL SESW
SEC 21 TWP 5S RGE 97W

Other Services
PDN

Permanent Datum Ground Level Elevation 8292'
Log Measured From Kelly Bushing 24FT
Drilling Measured From Kelly Bushing

Elevation
K.B. 8316'
D.F. 8315'
G.L. 8292'

Date	27-MAR-2017
Run Number	One
Depth Driller	9871 FT
Depth Logger	9826 FT
Bottom Logged Interval	9826 FT
Top Log Interval	Surface
Open Hole Size	8.750"
Type Fluid	Water
Density / Viscosity	8.34 lb/gal
Max. Recorded Temp.	263 °F
Estimated Cement Top	3940 FT
Time Well Ready	ROA
Time Logger on Bottom	---
Equipment Number	HD 329
Location	Grand Junction
Recorded By	J. Donnelly
Witnessed By	C. Applegate

Borehole Record				Tubing Record		
Run Number	Bit	From	To	Size (in)	Weight (lb/ft)	From	To

Casing Record	Size (in)	Wgt (lb/ft)	Grade	Top	Bottom
Surface Casing	9 5/8	36 & 40	---	Surface	2693 FT
Intermediate #1	4 1/2	11.6	---	Surface	9871 FT
Intermediate #2					
Liner					

<<< Fold Here >>>

All interpretations are opinions based on inferences from electrical or other measurements and we cannot and do not guarantee the accuracy or correctness of any interpretation, and we shall not, except in the case of gross or willful negligence on our part, be liable or responsible for any loss, costs, damages, or expenses incurred or sustained by anyone resulting from any interpretation made by any of our officers, agents or employees. These interpretations are also subject to our general terms and conditions set out in our current Price Schedule.

Comments

Log ran as per customer request
Depth referenced to Kelly Bushing at 24 FT
Ground level 2 FT below top of cut pipe
Marker joint logged @ 5912 FT - 5933 FT
Log ran from 9826 FT to surface
Recorded with 0 PSI surface induced pressure

Thank you for choosing Reliance Oilfield Services, LLC!!

RELIANCE OILFIELD SERVICES

Main Pass

Recorded With 0 PSI Surface Induced Pressure

Database File	tep_chevron tr 324-21-597\tep_chevron tr 324-21-597_03-27-17_rbl.db
Dataset Pathname	pass5.4
Presentation Format	ros_rbt004_tep
Dataset Creation	Thu Mar 30 17:20:13 2017
Charted by	Depth in Feet scaled 1:240

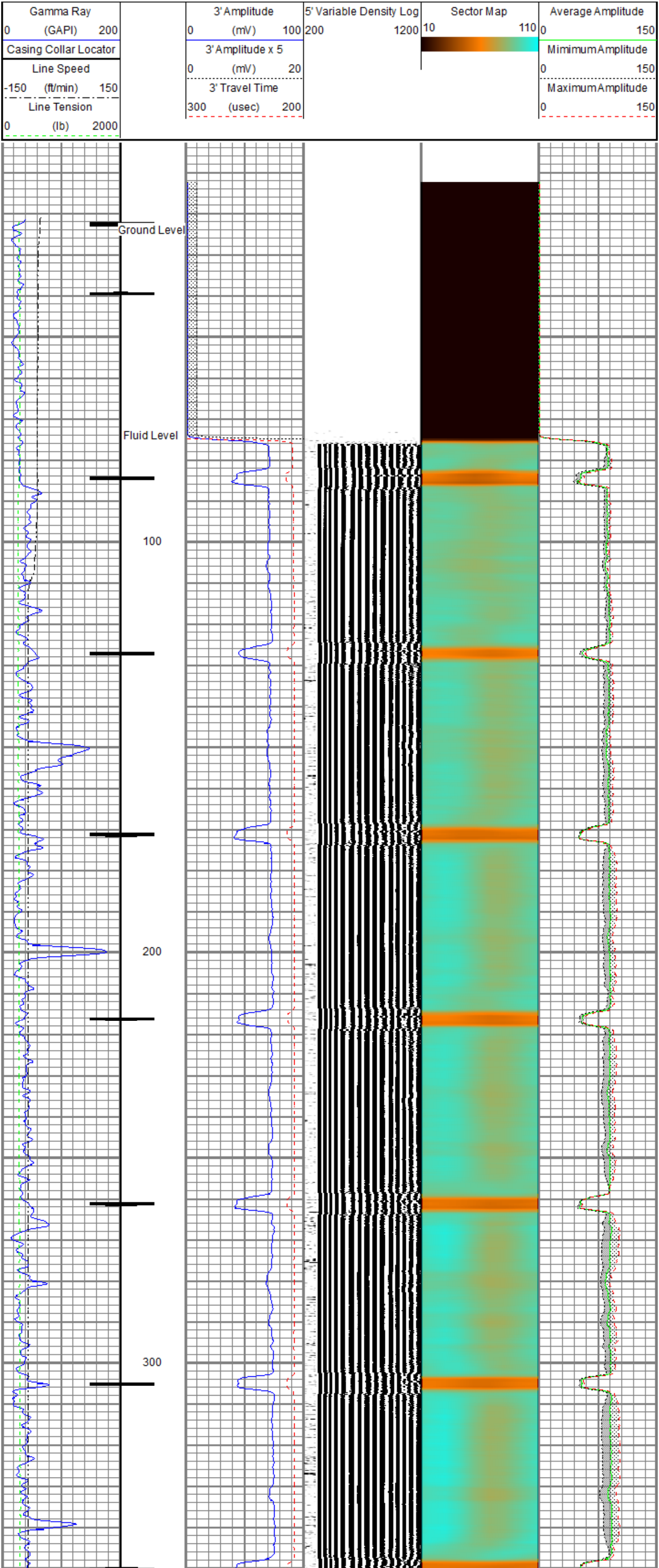

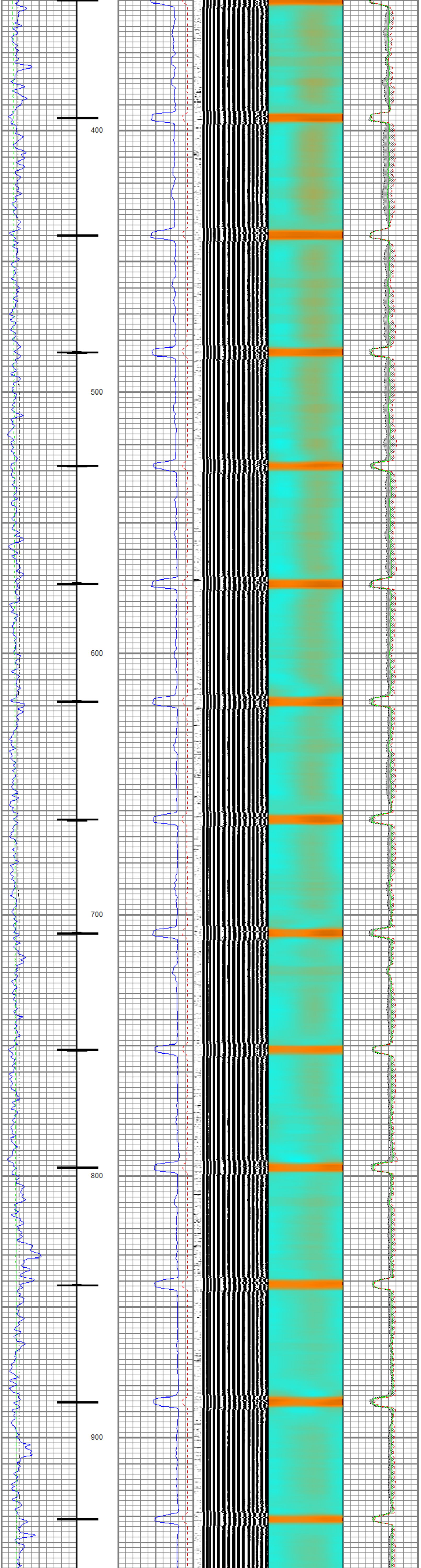

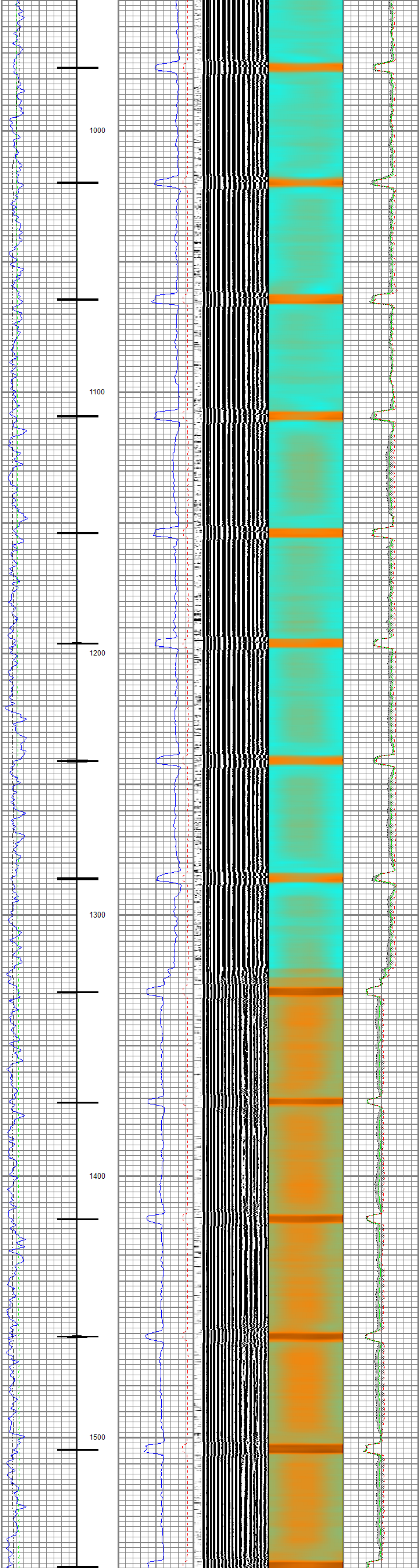

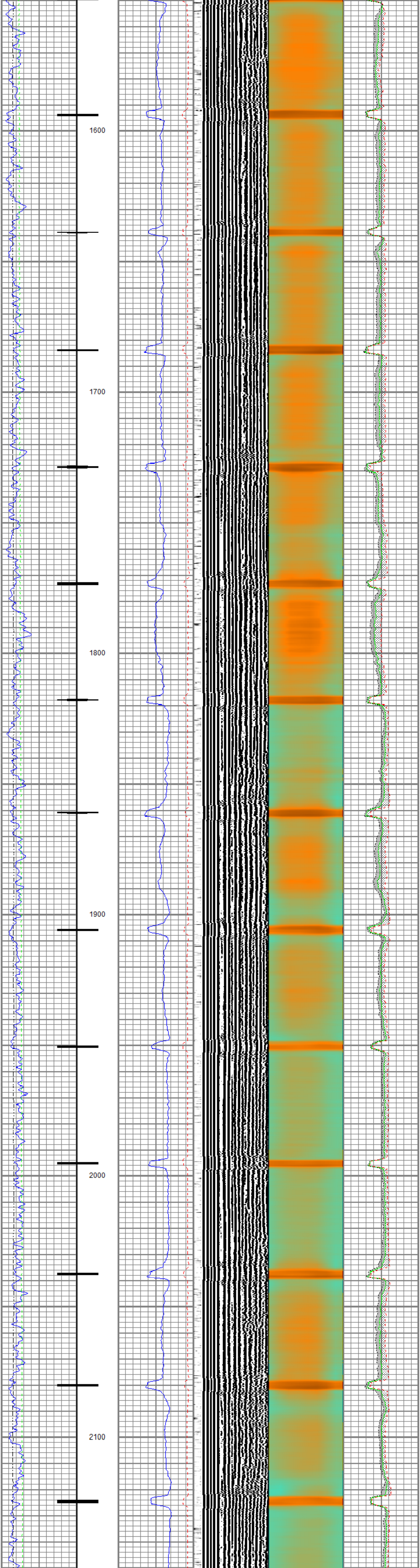

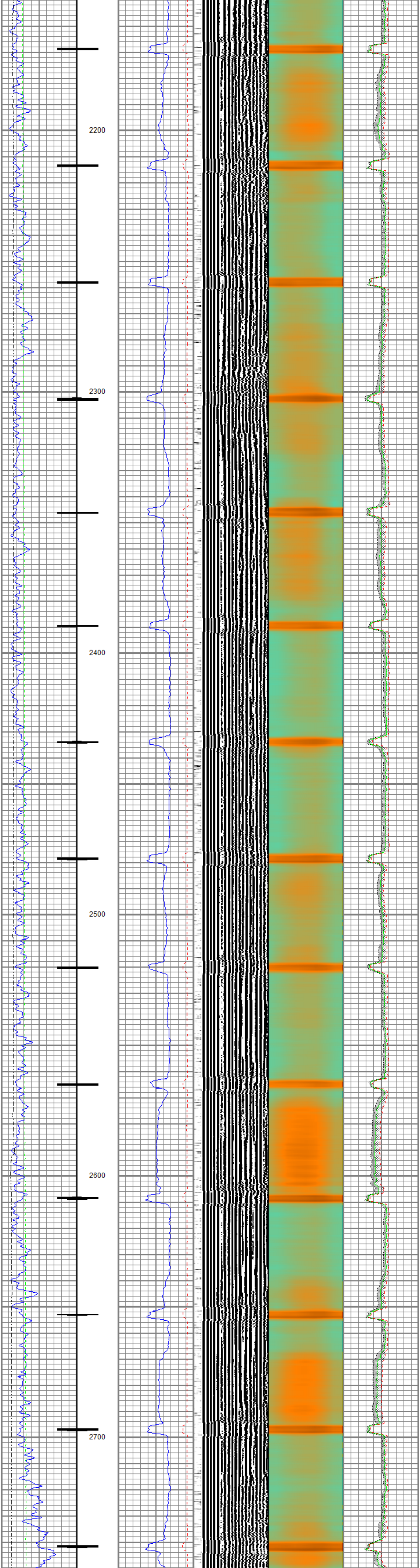

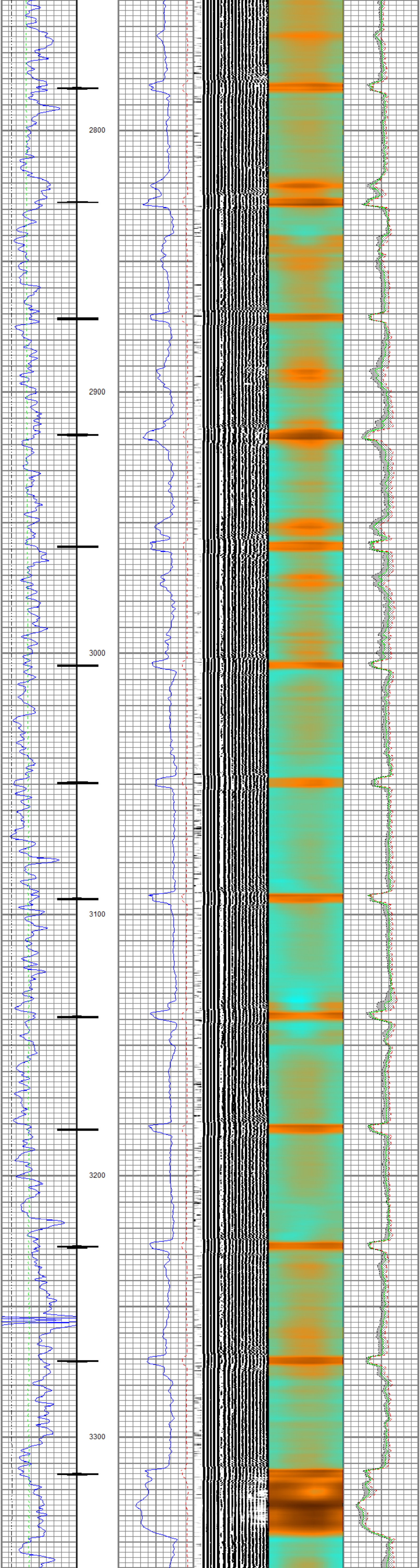

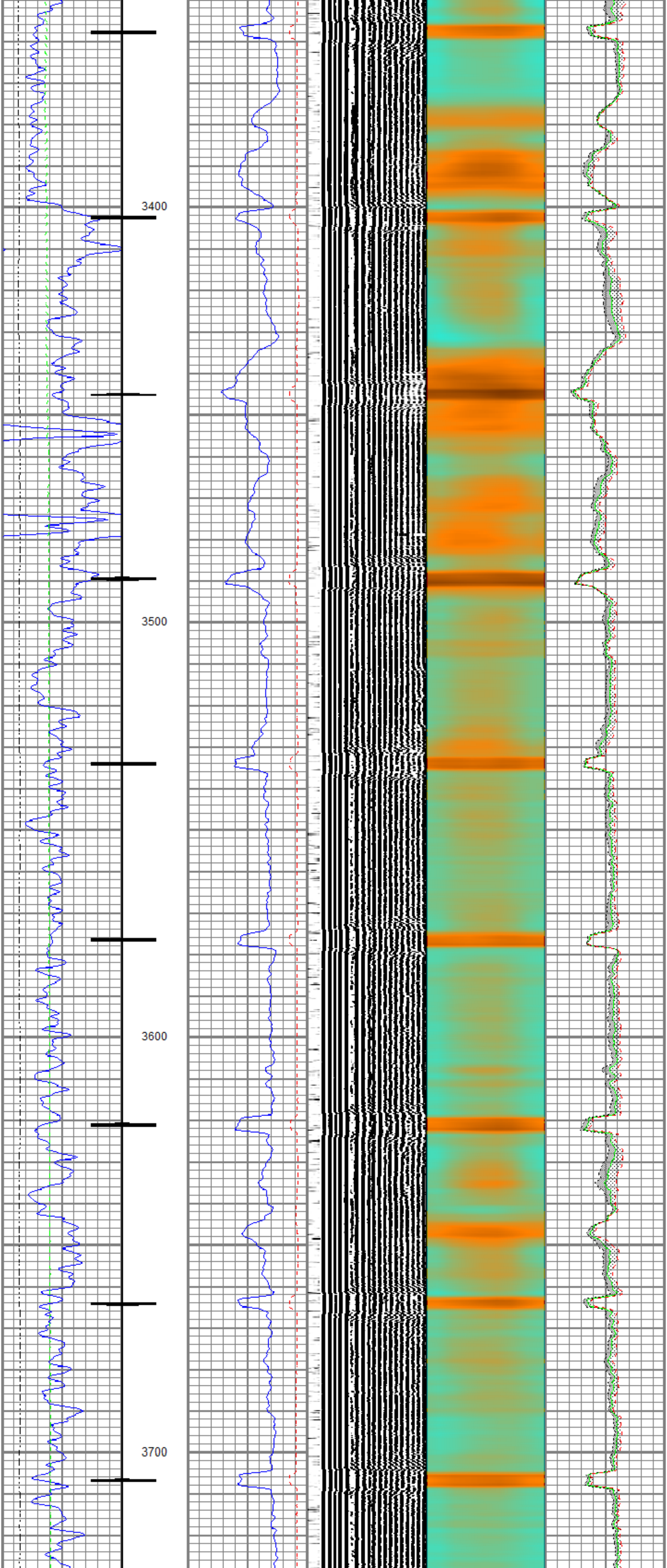

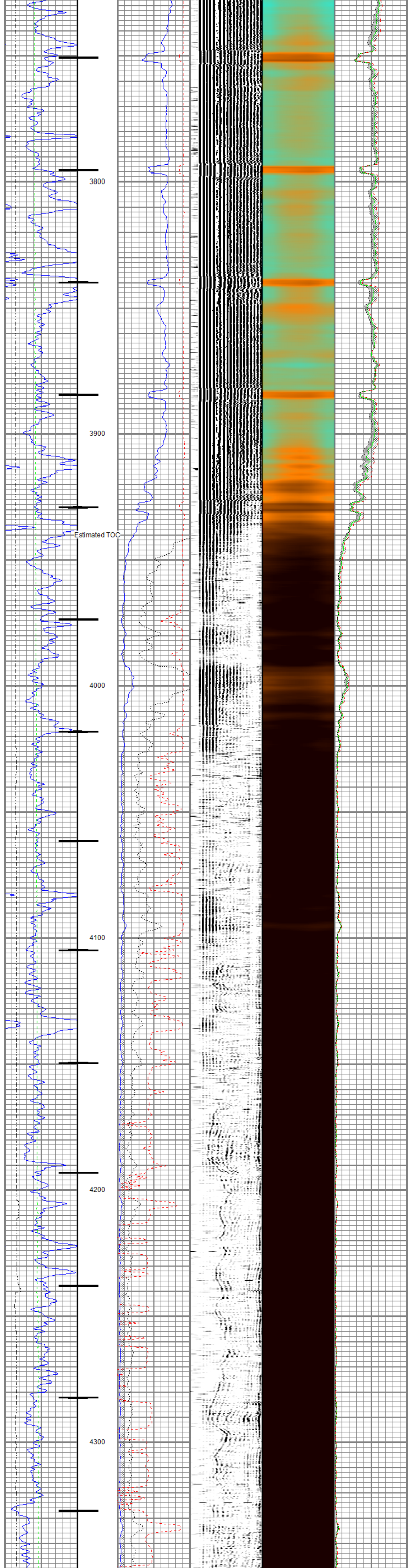
3800
3900
Estimated TOC
4000
4100
4200
4300

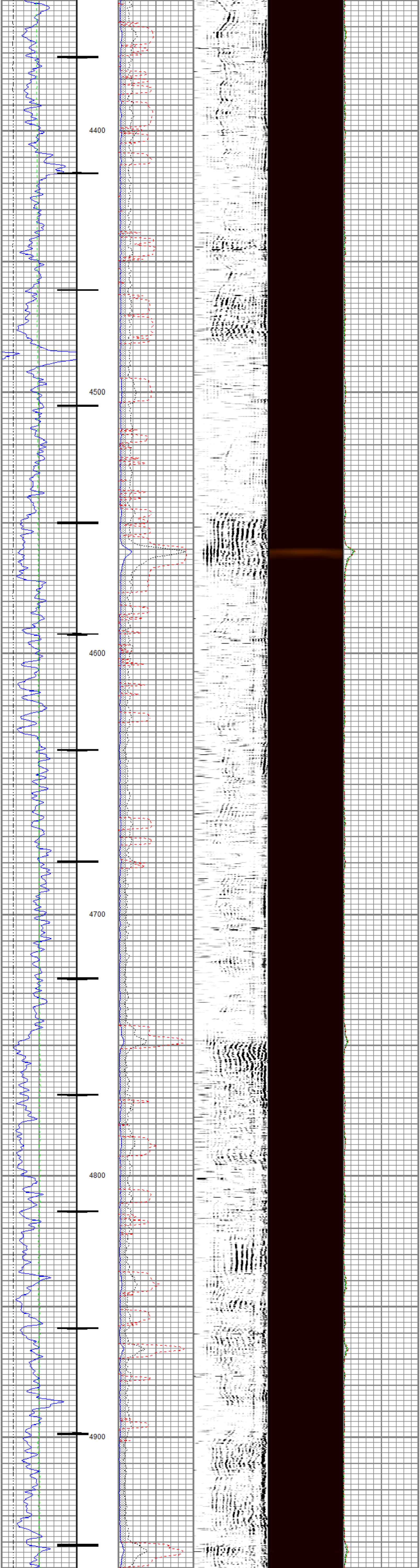
4400
4500
4600
4700
4800
4900

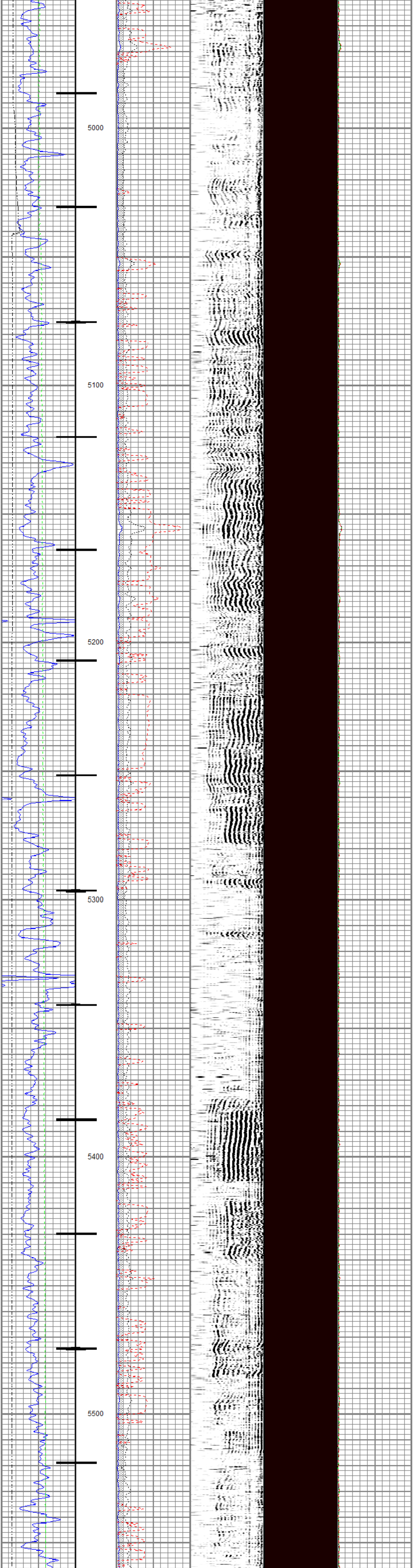
5000
5100
5200
5300
5400
5500

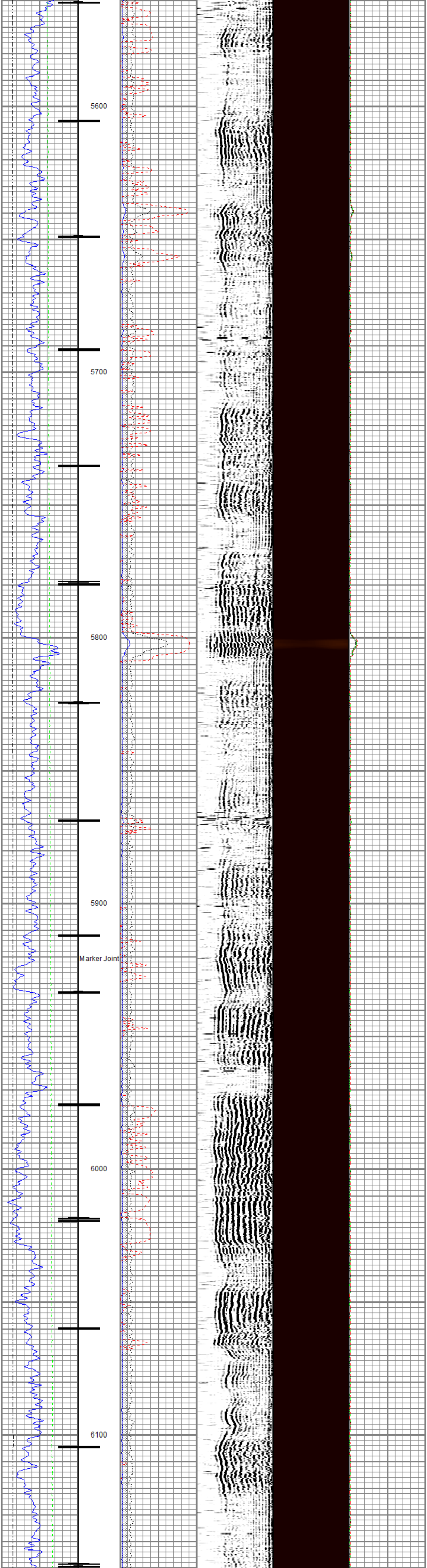
5600
5700
5800
5900
Marker Joint
6000
6100

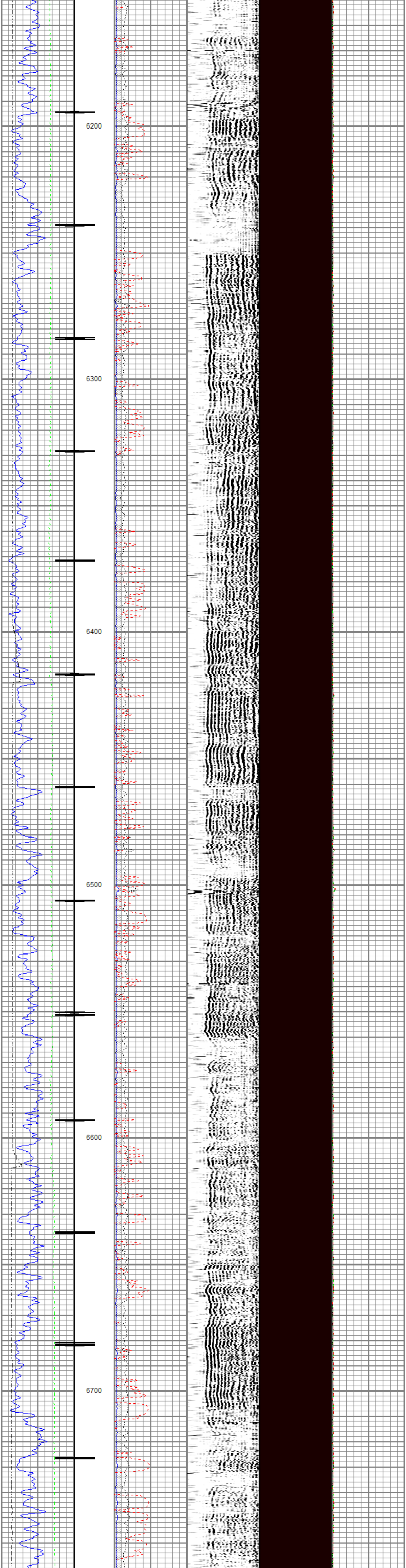
6200
6300
6400
6500
6600
6700

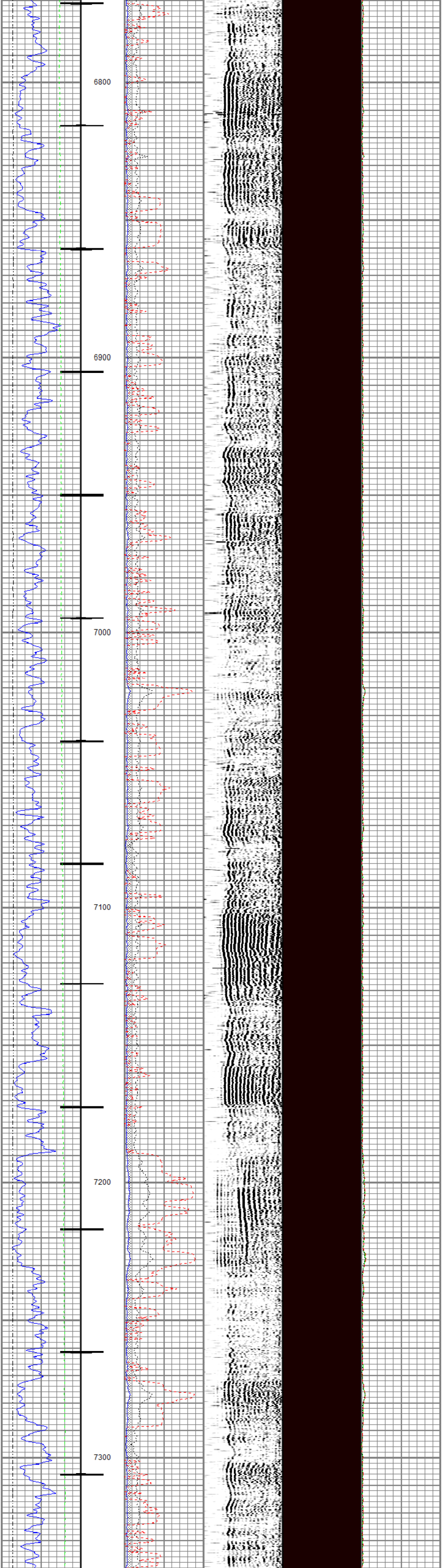
6800
6900
7000
7100
7200
7300

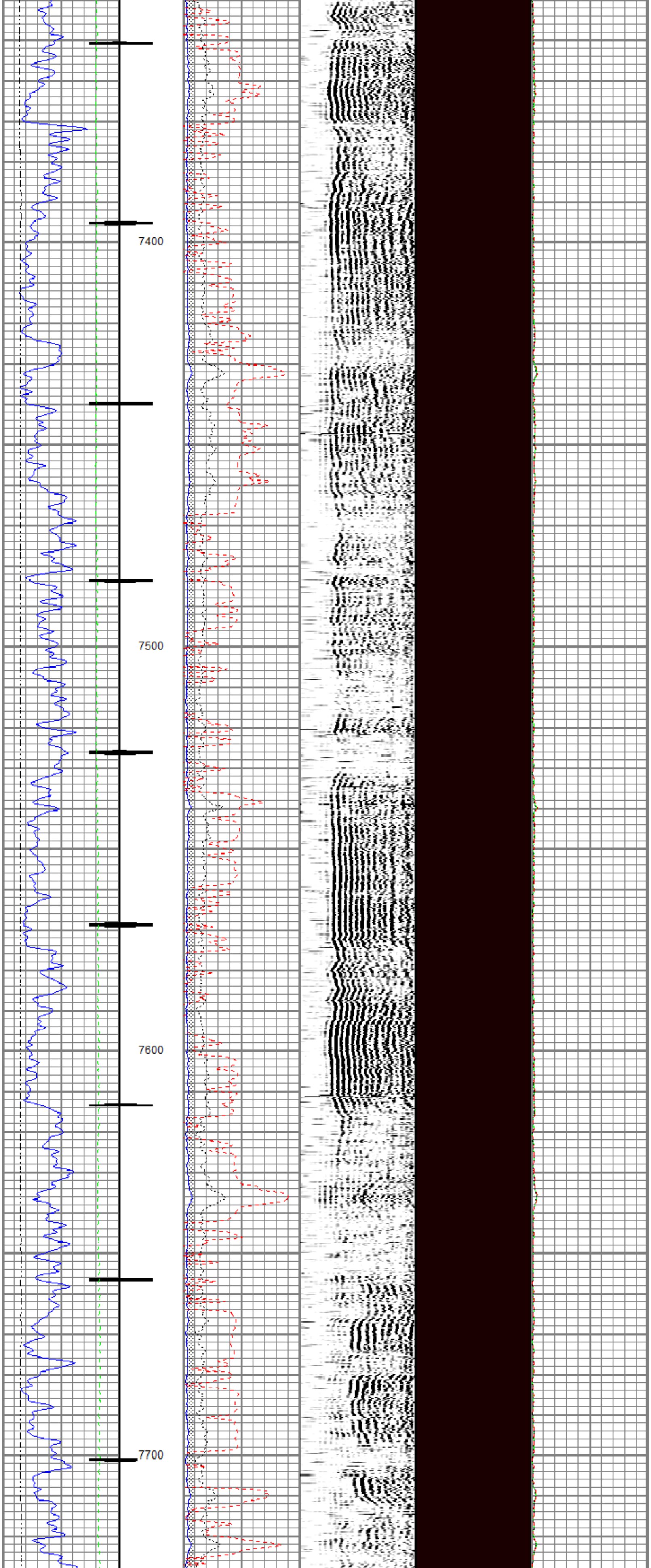
7400
7500
7600
7700

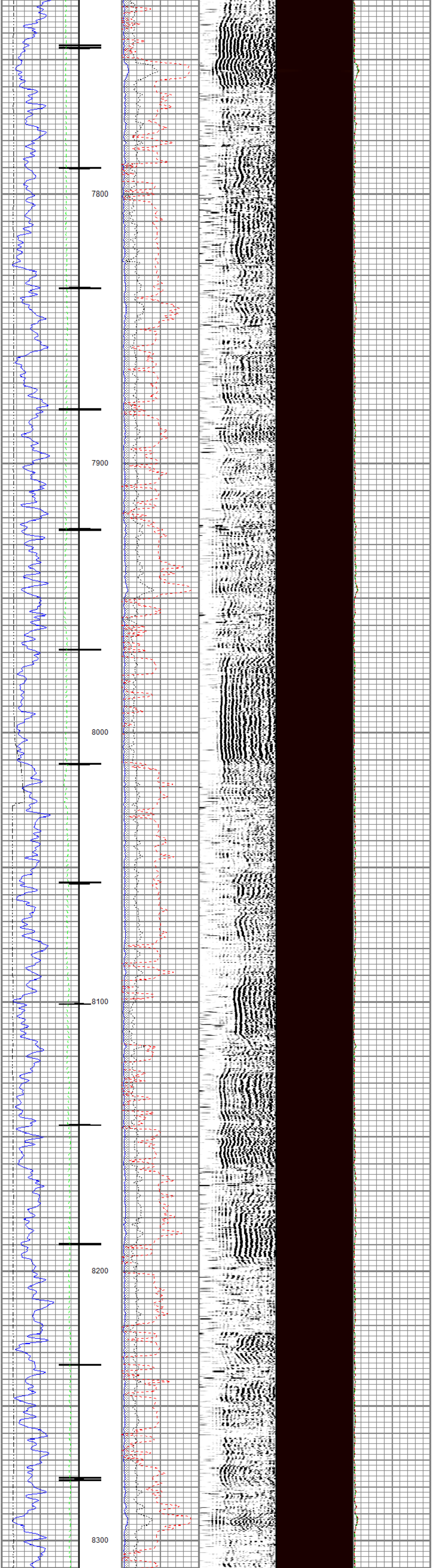

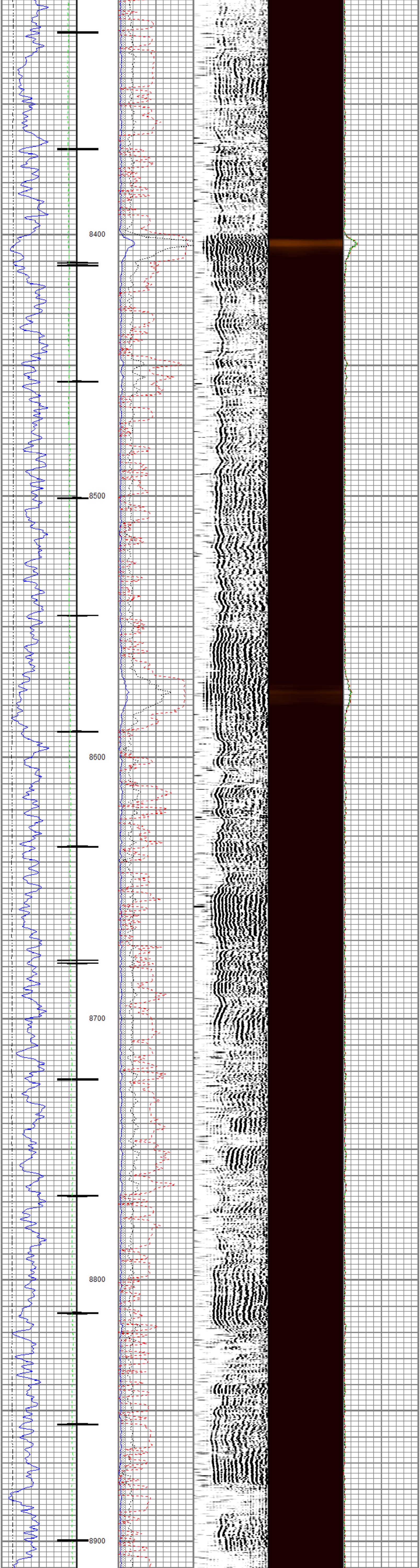

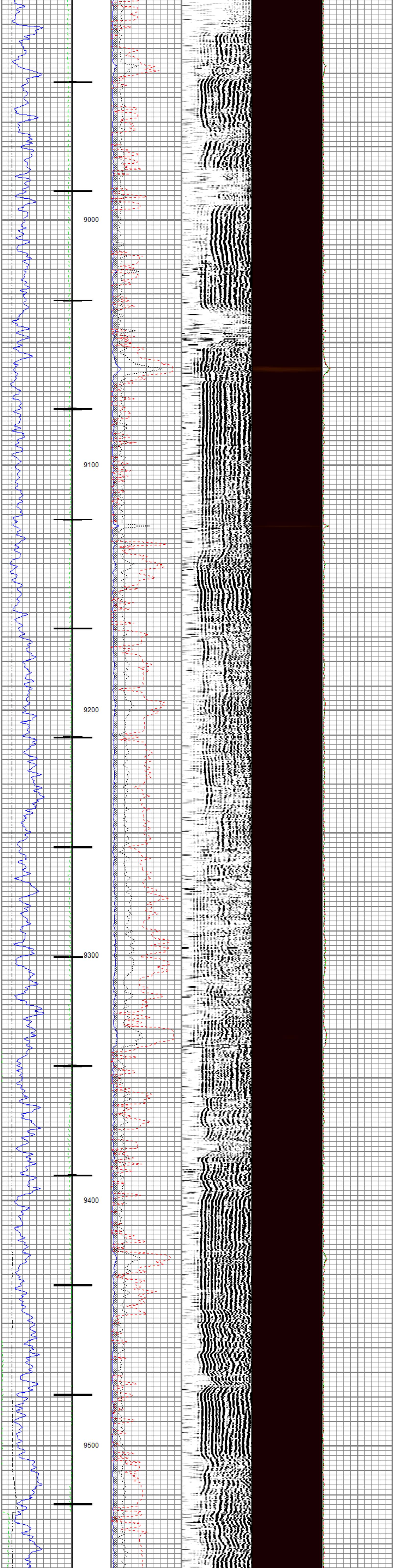

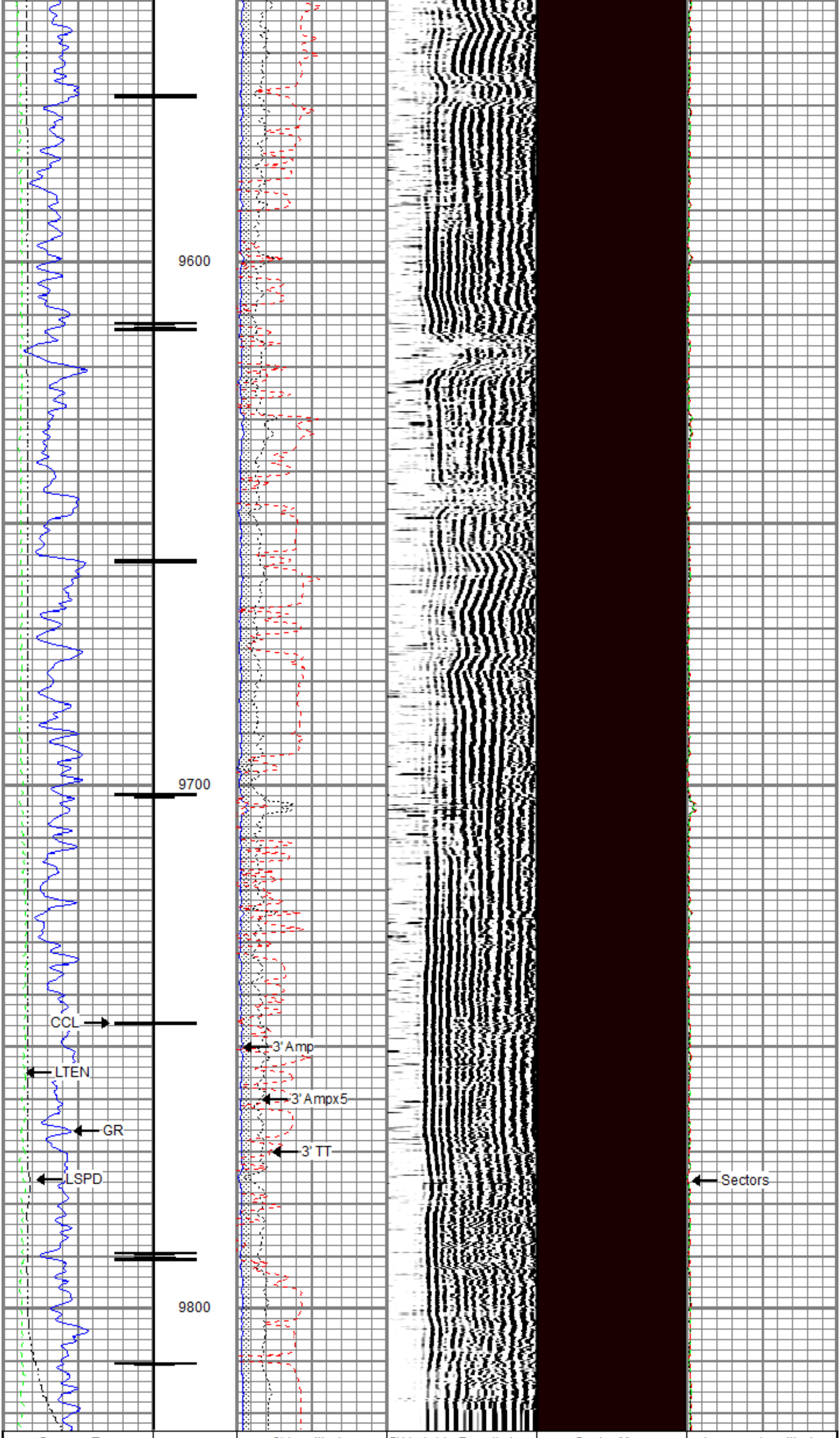

Gamma Ray	3' Amplitude	5' Variable Density Log	Sector Map	Average Amplitude
0 (GAPI) 200	0 (mV) 100	200 1200	10 110	0 150
Casing Collar Locator	3' Amplitude x 5			Mimimum Amplitude
Line Speed	0 (mV) 20			0 150
-150 (ft/min) 150	3' Travel Time			Maximum Amplitude
Line Tension	300 (usec) 200			0 150
0 (lb) 2000				

RELIANCE
OILFIELD SERVICES

Repeat Pass

Recorded With 0 PSI Surface Induced Pressure

Database File	tep_chevron tr 324-21-597\tep_chevron tr 324-21-597_03-27-17_rbl.db
Dataset Pathname	pass4.1
Presentation Format	ros_rbt004_tep
Dataset Creation	Thu Mar 30 17:30:02 2017
Charted by	Depth in Feet scaled 1:240

Gamma Ray	3' Amplitude	5' Variable Density Log	Sector Map	Average Amplitude
0 (GAPI) 200	0 (mV) 100	200 1200	10 110	0 150
Line Speed	3' Amplitude x 5			Mimimum Amplitude
-150 (ft/min) 150	0 (mV) 20			0 150
Line Tension	3' Travel Time			Maximum Amplitude
0 (lb) 2000	300 (usec) 200			0 150

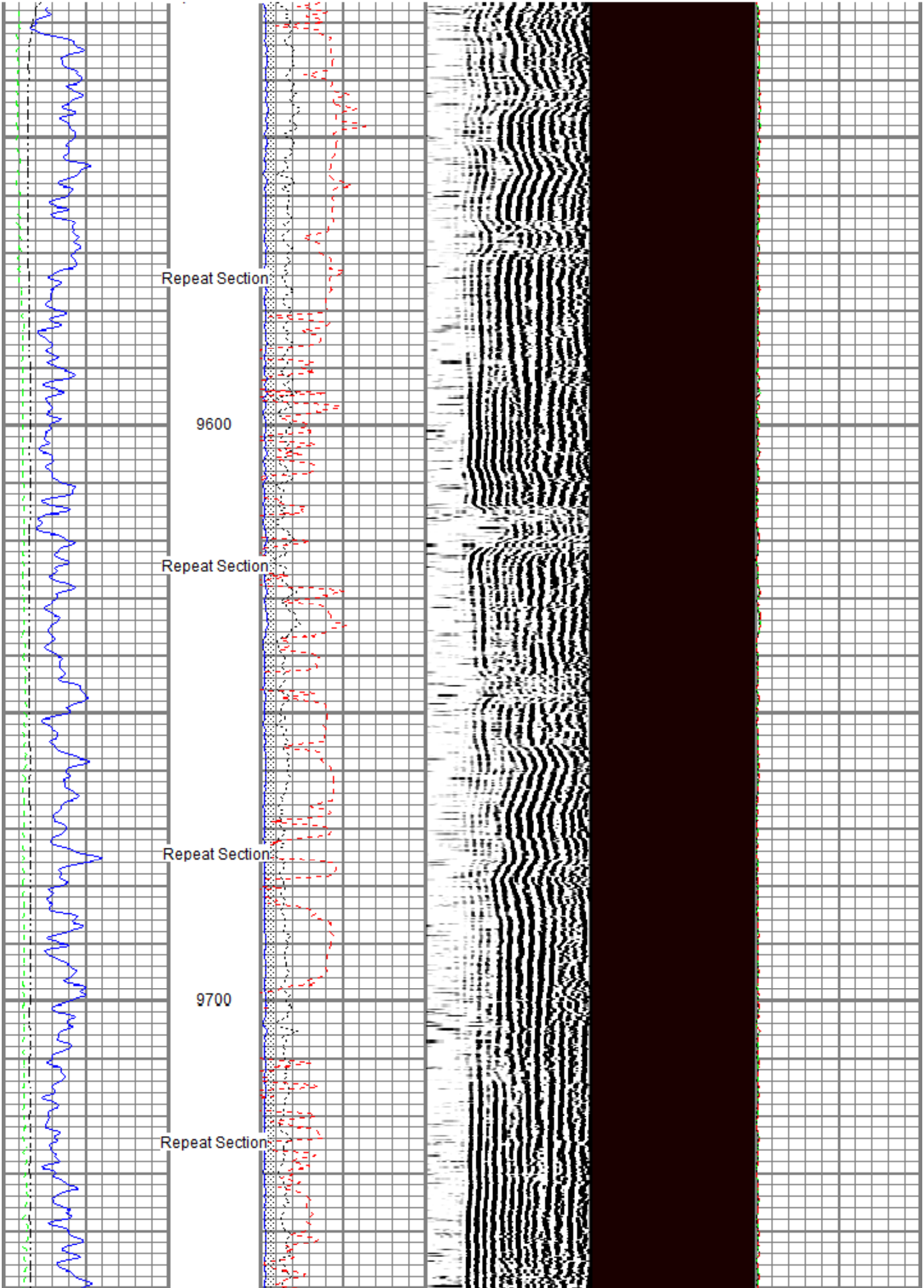

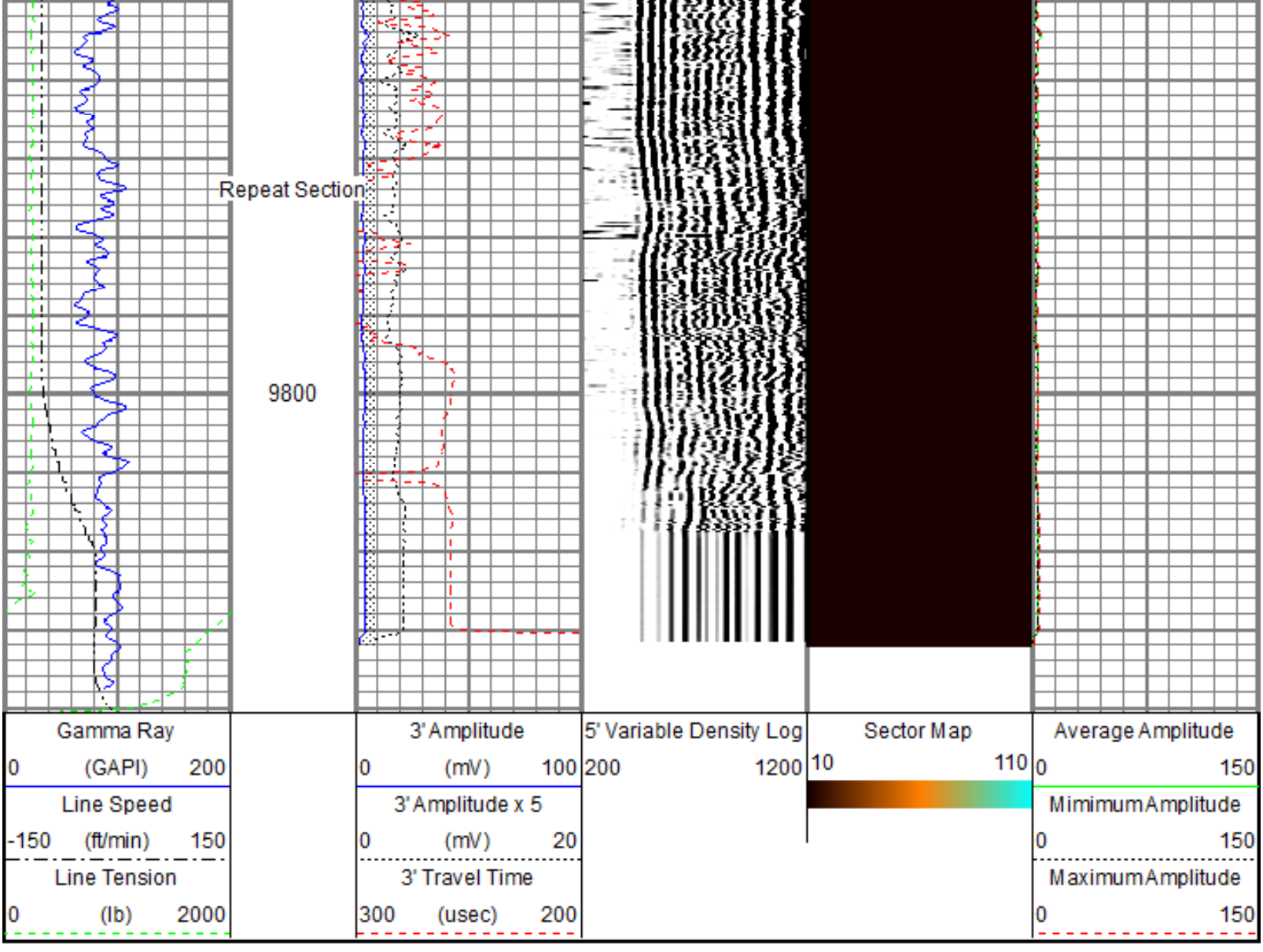

Sensor	Offset (ft)	Schematic	Description	Length (ft)	O.D. (in)	Weight (lb
		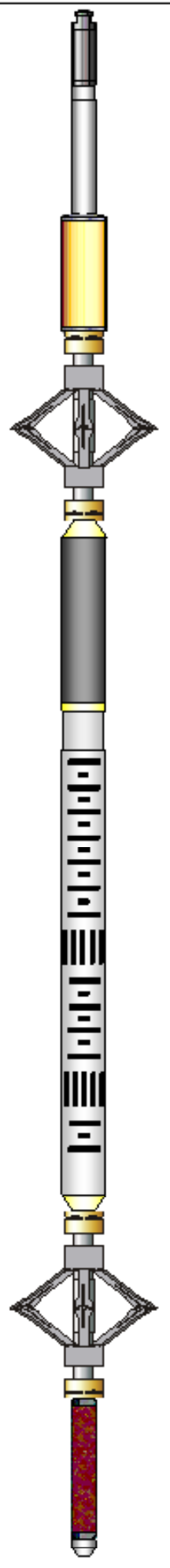	Titan_Electric_Cable_Heads-Titan_1-1 Electric Cable Head with 1" Fishing Neck	1/11.03	1.69	5.40
			UW_AGS-UW_AGS_001 (219135) Sondex Adapter - GO Box to Sondex Pin	0.21	1.69	1.00
			UW_XTU-UW_XTU_002 (10012277) Crossover Ultrawire Toolbus to Ultralink	1.58	1.69	6.50
			UW_CCL-UW_CCL_028 (10025621) 3-1/8" Ultrawire Casing Collar Locator	1.61	3.13	36.00
CCL	17.22					
			UW_PRC-DSS_RAC 5 Arm 2-3/4" Roller Centralizer	2.55	2.75	32.00
CBLROT	9.83					
WVFS8	9.83		UW_RBT-UW_RBT_004 (10012639) Sondex Ultrawire 3-1/8" Radial Bond Tool	9.48	3.13	140.00
WVFS7	9.83					
WVFS6	9.83					
WVFS5	9.83					
WVFS4	9.83					
WVFS3	9.83					
WVFS2	9.83					
WVFS1	9.83					
WVF3FT	9.83					
WVF5FT	8.83					
CBLTEMP	4.69					
			UW_PRC-DSS_RAC 5 Arm 2-3/4" Roller Centralizer	2.55	2.75	32.00
			UW_PGR-UW_PGR_020 (10019371) Production Gamma Ray	1.92	1.69	9.50
GR	0.72					
TSTAMP	0.00		UW_BUL-UW_BUL_006 (031422) Sondex Ultrawire Bullnose Terminator	0.22	1.69	1.20

Dataset:	tep_chevron tr 324-21-597_03-27-17_rbl.db: field/well/run1/pass5.4
Total length:	21.14 ft
Total weight:	263.60 lb
O.D.:	3.13 in

Calibration Report

Database File	d:\warrior\data\tep_chevron tr 324-21-597\tep_chevron tr 324-21-597_03-27-17_rbl.db
Dataset Pathname	pass5.4
Dataset Creation	Thu Mar 30 17:20:13 2017

Gamma Ray Calibration Report

Serial Number:	10019371	
Tool Model:	UW_PGR_020	
Performed:	(Not Performed)	
Calibrator Value:	1.0	GAPI
Background Reading:	0.0	cps
Calibrator Reading:	1.0	cps
Sensitivity:	1.0000	GAPI/cps

Segmented Cement Bond Log Calibration Report

Serial Number:	10012639	
Tool Model:	UW_RBT_004	
Calibration Casing Diameter:	5.500	in
Calibration Depth:	539.502	ft

Master Calibration, performed (Derived):

	Raw (v)		Calibrated (mv)		Results	
	Zero	Cal	Zero	Cal	Gain	Offset
3FT	-0.014	1.267	0.800	81.196	62.785	1.677
5FT	0.000	0.967	0.800	81.196	83.189	0.784
S1	-0.012	1.199	0.000	100.000	82.574	1.026
S2	-0.014	1.127	0.000	100.000	87.678	1.228
S3	-0.013	1.124	0.000	100.000	87.911	1.155
S4	-0.013	1.187	0.000	100.000	83.295	1.089
S5	-0.013	1.285	0.000	100.000	77.025	0.988
S6	-0.013	1.407	0.000	100.000	70.405	0.931
S7	-0.011	1.417	0.000	100.000	70.022	0.757
S8	-0.011	1.314	0.000	100.000	75.483	0.833

RELIANCE
OILFIELD SERVICES

Company	TEP Rocky Mountain LLC
Well	Chevron TR 324-21-597
Field	Trail Ridge
County	Garfield
State	Colorado