

STATE OF COLORADO
OIL AND GAS CONSERVATION COMMISSION
DEPARTMENT OF NATURAL RESOURCES

SUBMIT ORIGINAL AND 1 COPY



FOR OFFICE USE ONLY			
ET	FE	UC	SE

SUNDRY NOTICES AND REPORTS ON WELLS

(Do not use this form for proposals to drill or to deepen or plug back to a different reservoir.
Use "APPLICATION FOR PERMIT—" for such proposals.)

1. <input type="checkbox"/> OIL WELL <input checked="" type="checkbox"/> GAS WELL <input type="checkbox"/> COALBED METHANE <input type="checkbox"/> INJECTION WELL <input type="checkbox"/> OTHER		5. FEDERAL/INDIAN OR STATE LEASE NO.
2. NAME OF OPERATOR CANNON RESOURCES, INC.		6. PERMIT NO. 90-308
3. ADDRESS OF OPERATOR 660 "C" STREET CITY STATE ZIP CODE GREELEY CO. 80631		7. API NO. C5-123-14592
4. LOCATION OF WELL (Report location clearly and in accordance with any State requirements. See also space 17 below.) At surface 660 FSL, 1980 FEL At proposed prod. zone SAME		8. WELL NAME HOWARD 9. WELL NUMBER 15-27 10. FIELD OR WILDCAT WELLENBERG WELLENBERG 11. QTR. QTR. SEC., T.R. AND MERIDIAN SW 1/4 SE 1/4 SEC. 27-T6N-R64W
12. COUNTY WELD		

Check Appropriate Box To Indicate Nature of Notice, Report or Notification

13A. NOTICE OF INTENTION TO:

- ☐ PLUG AND ABANDON
☒ MULTIPLE COMPLETION
☐ COMMINGLE ZONES
☒ FRACTURE TREAT
☐ REPAIR WELL
☐ OTHER

13B. SUBSEQUENT REPORT OF:

- ☐ FINAL PLUG AND ABANDONMENT (SUBMIT 3RD PARTY CEMENT VERIFICATION AND JOB LOG)
☐ ABANDONED LOCATION (WELL NEVER DRILLED - SITE MUST BE RESTORED WITHIN 6 MONTHS)
☐ REPAIRED WELL
☐ OTHER

*Use Form 5 - Well Completion or Recompletion Report and Log for subsequent report of Multiple/Commungled Completions and Recompletions

13C. NOTIFICATION OF:

- ☐ SHUT-IN/TEMPORARILY ABANDONED (DATE _____) (REQUIRED EVERY 6 MONTHS)
☐ PRODUCTION RESUMED (DATE _____)
☐ LOCATION CHANGE (SUBMIT NEW PLAT)
☐ WELL NAME CHANGE
☐ OTHER

14. DESCRIBE PROPOSED OR COMPLETED OPERATIONS ON THIS FORM (Clearly state all pertinent details, and give pertinent dates, including estimated date of starting any proposed work. If well is directionally drilled, give subsurface locations and measured and true vertical depths for all markers and zones pertinent)

15. DATE OF WORK 4-27-90 PROPOSE TO FRAC THE CODELL/ NIOBRARA FORMATION WITH 285,000# PROPPANT ALONG WITH 90,000 GAL. FLUID. CEMENT TOP: 6143, NIOBRARA TOP: 6569, CODELL TOP: 6875. PERFORATIONS: NIOBRARA A: 6579, 6584, 6587 B: 6687, 6691, 6695, 6697, 6700, 6702 C: None CODELL: 6863, 6864, 6865, 6868, 6870 SPF: 1 shot-ea. SIZE BULLET: .45 jet foot shown

CIL ENCLOSED NO OTHER OPERATOR WITHIN A 1/2 MILE RADIUS.

16. I hereby certify that the foregoing is true and correct

SIGNED SAM CADY TELEPHONE NO. (303) 352-8125

NAME (PRINT) Sam Cady TITLE TECHNICIAN DATE 4-20-90

(This space for Federal or State office use)

APPROVED _____ TITLE _____ DATE _____
CONDITIONS OF APPROVAL, IF ANY:

Township 6N, Range 64W, County WELD, State COLO.

FORM 45-8

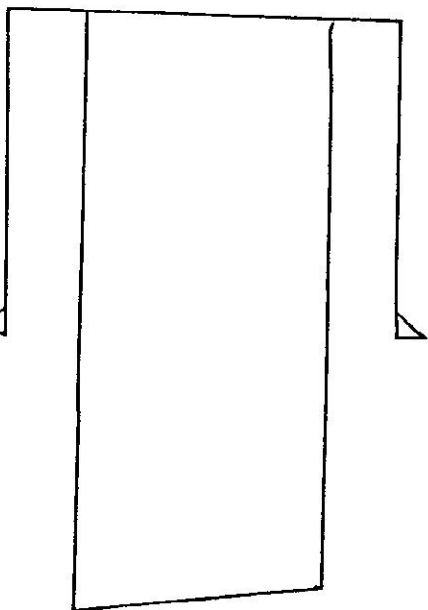
CANNON RESOURCES, INC.

HOWARD 15-27

LOCATION: SW $\frac{1}{4}$ SE $\frac{1}{4}$ SEC. 27-T6N-R64W

ELEVATION: 4685' GR

SURFACE CASING: 8 $\frac{5}{8}$ ", 24# SET @ 3.38'



CEMENT TOP: 6143'

NIOBRARA: "A" Bench: 6579, 6584, 6587

"B" Bench: 6687, 6691, 6695, 6697,
6700, 6702


"C" Bench: none

CODELL: 6863, 6864, 6865, 6868, 6870

PRODUCTION CASING: 3 $\frac{1}{2}$ ", 9.3# N-80,
SET @ 7033' KB.

PBTD: 7001 KB

TD: 7042



CANNON RESOURCES
HOWARD 15-27

Township 6N Range 64W County WELD State COLO.

27

CANNON
RESOURCES
HOWARD
15-27

CANNON RESOURCES, INC.
HOWARD 15-27

LOCATION: SW $\frac{1}{4}$ SE $\frac{1}{4}$ SEC. 27-T6N-R64W

ELEVATION: 4685' GR

SURFACE CASING: 8 $\frac{5}{8}$ ", 24# SET @ 3.38'

CEMENT TOP: 6143'

NIOBRARA: "A" Bench: 6579, 6584, 6587

"B" Bench: 6687, 6691, 6695, 6697,
6700, 6702

"C" Bench: none

CODELL: 6863, 6864, 6865, 6868, 6870

PRODUCTION CASING: 3 $\frac{1}{2}$ ", 9.3# N-80,
SET @ 7033' KB.

PBTD: 7001 KB

TD: 7042

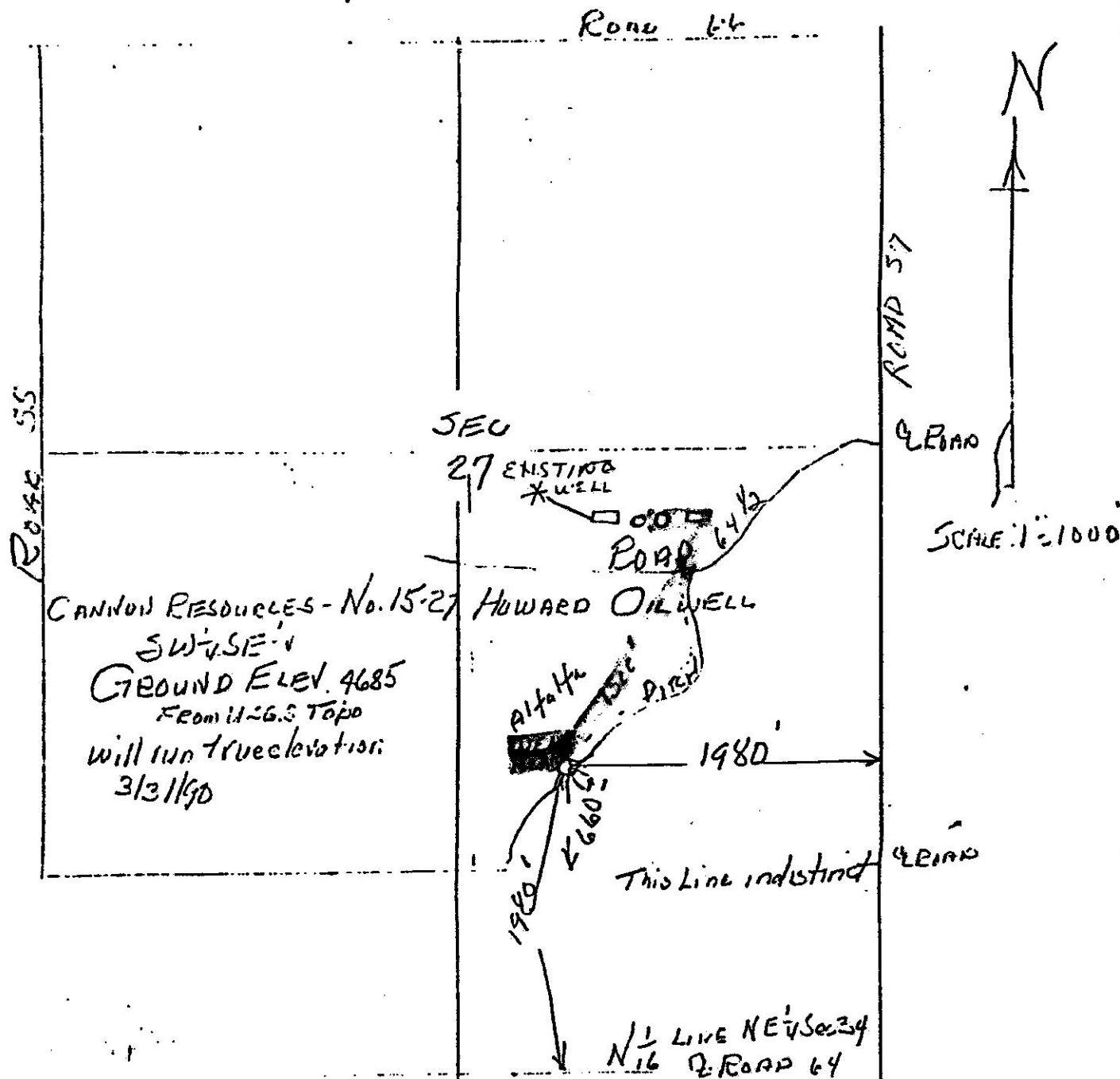
RECEIVED

APR 23 1990

COLO. OIL & GAS CONS. COMM.

CERTIFICATE OF SURVEY
for
Cannon Resources
Weld County, Colorado

T6N R64W 6PM



I hereby certify that the above plat is an accurate representation of a correct survey showing the location of Cannon Resources No. 15-27 Howard Oilwell in SW 1/4 Sec. 27 T6N R64W 6PM. The elevation of the ground at the stake is 4685 from U.S.G.S Topo Map, and the precise run. Fort Morgan, Colorado
March 29, 1990

Registered Professional Engineer
State of Colorado

