


SECTION 33, TOWNSHIP 1 NORTH, RANGE 65 WEST
OF THE 6TH P.M., WELD COUNTY









BUILDING:	1582'± SW
BUILDING UNIT:	1918'± SW
HIGH OCC. BLD. UNIT:	5280'+
DES. OUTSIDE ACTIVITY AREA:	5280'+
PUBLIC ROAD:	694'± S
ABOVE GROUND UTILITY:	368'± W
RAILROAD:	5280'+
PROPERTY LINE:	300'± W

GEOPHYSICAL LOCATION:
LATITUDE: N40.00249°
LONGITUDE: W104.67734°
ELEV: 5073'
PDOP: 1.2
QTR/QTR: SW4/SW4

LANDING POINT/ITZ:
LATITUDE: N39.99925°
LONGITUDE: W104.68056°

LATITUDE: N39.97365°
LONGITUDE: W104.68067°

 FOUND MONUMENT
 CALCULATED POSITION
 PROPOSED WELL
 BOTTOM HOLE
 ABANDONED WELL
 EXISTING WELL

