



Azimuthal Gamma Ray \Gamma Gamma Ray\

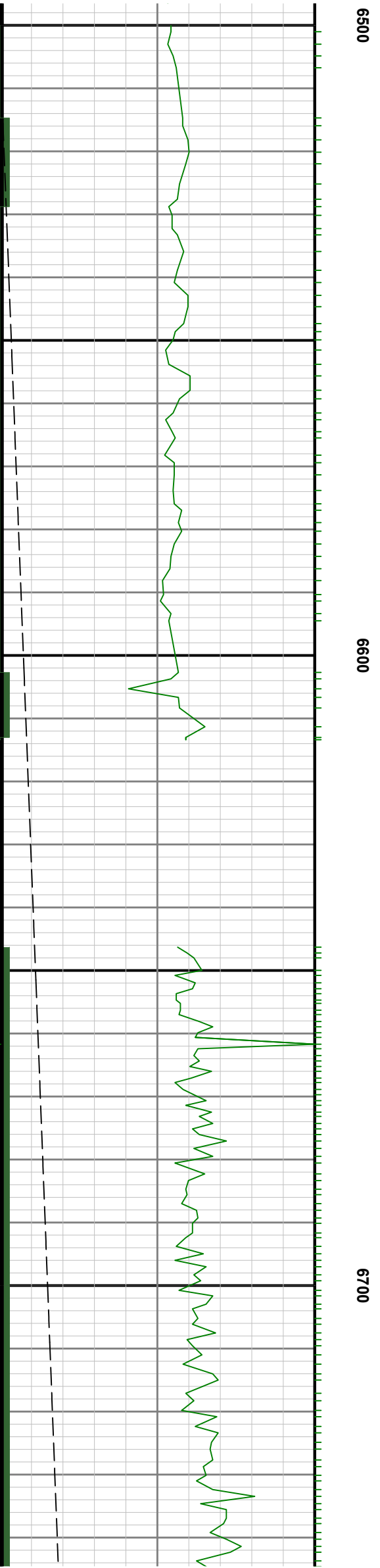
Scale: 1:240 MD	Company: Anadarko
Depth Reference: Driller's Depth	Well: Hopper State 9N-34SLHZ
	Field: Weld County
	County: Weld CountyCountry: United States
Status: Final Print	State: Colorado
	Surface Location: Latitude: 040° 08' 16.627" N Longitude: 104° 58' 59.430" W
API: 051234302100	Other Services: N/A
Job ID: 8346464	SEC: 15TWN: 2NRGE: 68W
Permanent Datum (P.D.): Mean Sea Level	Elevation: 0.00 ftInterval: 2341.50 ft - 22088.95 ft
Log Measured From: Rig Floor	Above P.D. 4919.00 ftCreated: 2017-03-19 08:00
BHI Rep 1: Rob Berendes	BHI Rep 2: Matt Yule
Client Representative: N/A	Elevations: Elev. KB: N/A Elev. DF: 4919.00 ft Elev. GL: 4893.00 ft

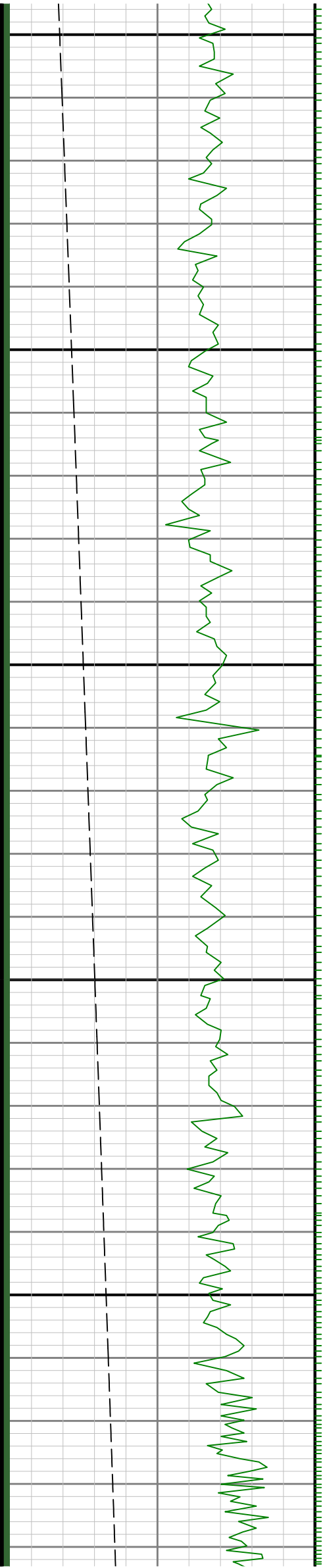
"These interpretations and analyses ("Interpretations") are opinions provided by Baker Hughes Oilfield Operations, Inc ("Baker Hughes"), based upon industry practice, empirical relationships, assumptions and measurements, (many of which may be provided by the customer). The Interpretations are not infallible and may be subject to different opinions. Thus, Baker Hughes does not warrant their accuracy, correctness, or completeness, or that the customer's and/or any third party's reliance on such Interpretations will accomplish any particular results. The customer assumes full responsibility for the use of the Interpretations and for decisions based thereon and the customer agrees to release, defend and indemnify Baker Hughes, its parent, subsidiaries and affiliated or related entities, and subcontractors, together with its and their officers, directors, employees, agents and invitees against, any and all claims, losses, damages, or expenses sustained by the customer or any third party arising out of reliance upon or use of the Interpretations, without regard to the cause(s) thereof, including without limitation any form of negligence on the part of Baker Hughes. Unless other contract terms have been agreed to by the parties, each party's liabilities and obligations shall be governed by Baker Hughes Incorporated's Worldwide Terms and Conditions."

Curve Mnemonics

Presented Curves	Description	Units
TCDX	Downhole Temperature	degF
ROPA	Depth Averaged ROP 3 ft Average	ft/h
TVD	True Vertical Depth	ft
WOBA	Weight On Bit, Average 1 ft Average	klb
GRAX	Gamma Ray - Apparent 0.5 ft Average	API
GRIX	Gamma Ray - Data Point Indicator	unitless
GRTX	Gamma Time Since Drilled	min
GRSI	Sliding Indicator Flag	unitless

Gamma Ray - Apparent 0.5 ft Average [GRAX] 0200	MD 1:240 feet	Gamma Time Since Drilled 0600	Weight On Bit, Average 1 ft Average [WOBA] 0100
API		min	klb
True Vertical Depth [TVD] 65007800		Depth Averaged ROP 3 ft Average [ROPA] 0750	Downhole Temperature [TCDX] 100300
ft		ft/h	degF



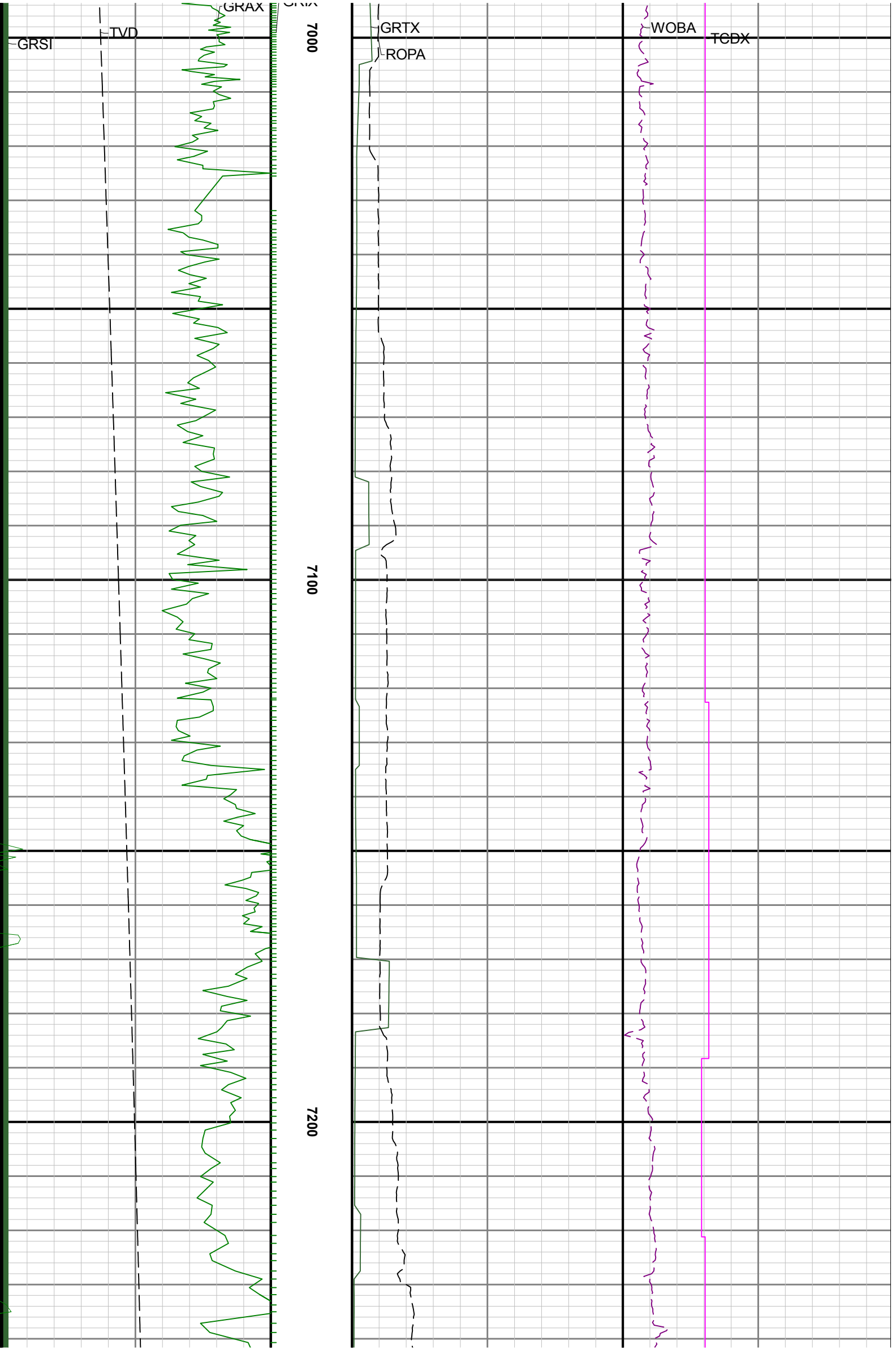


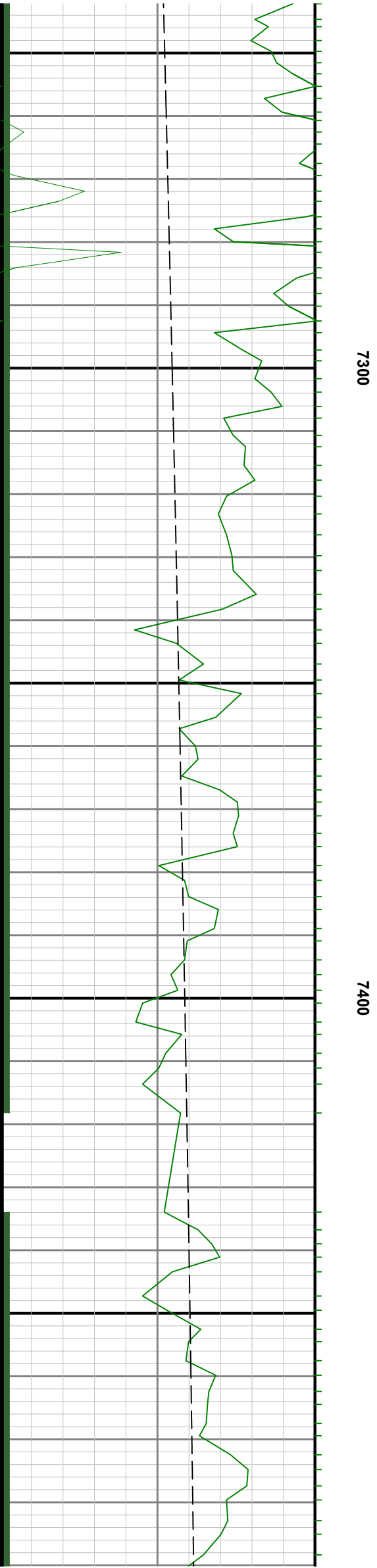
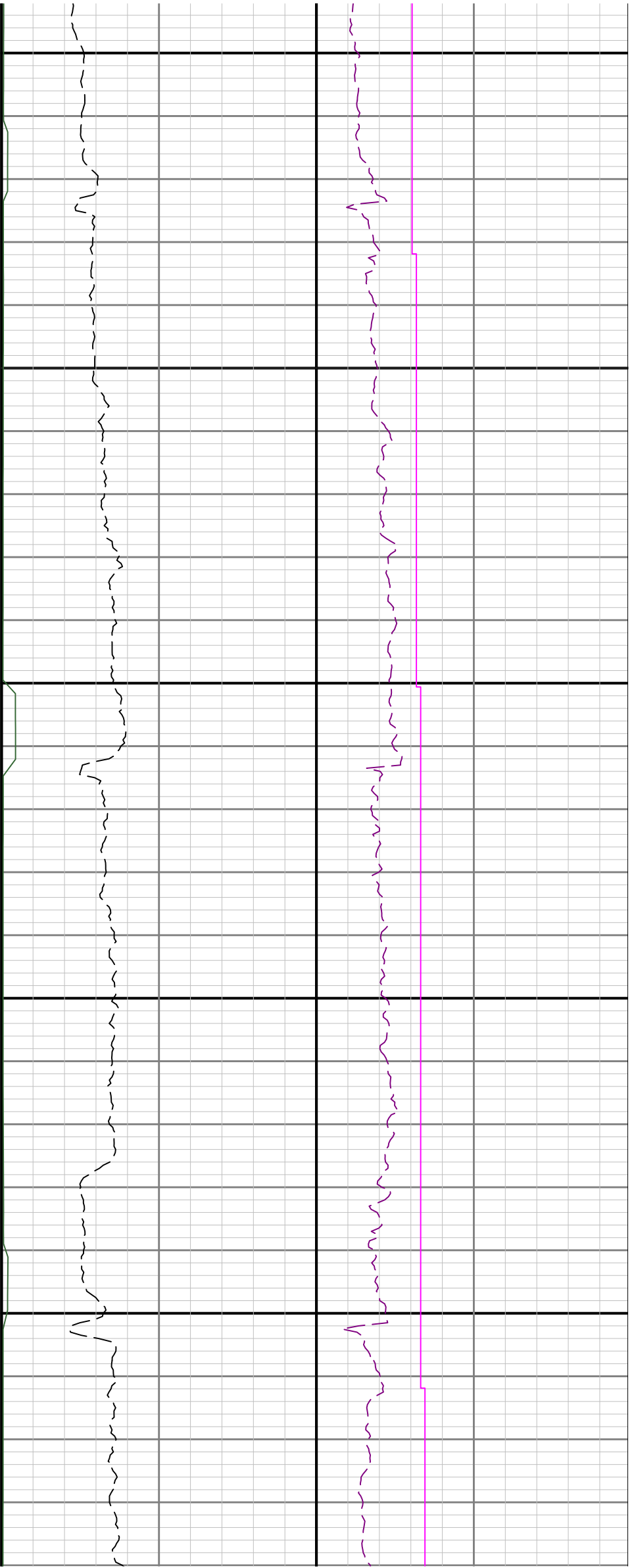
2

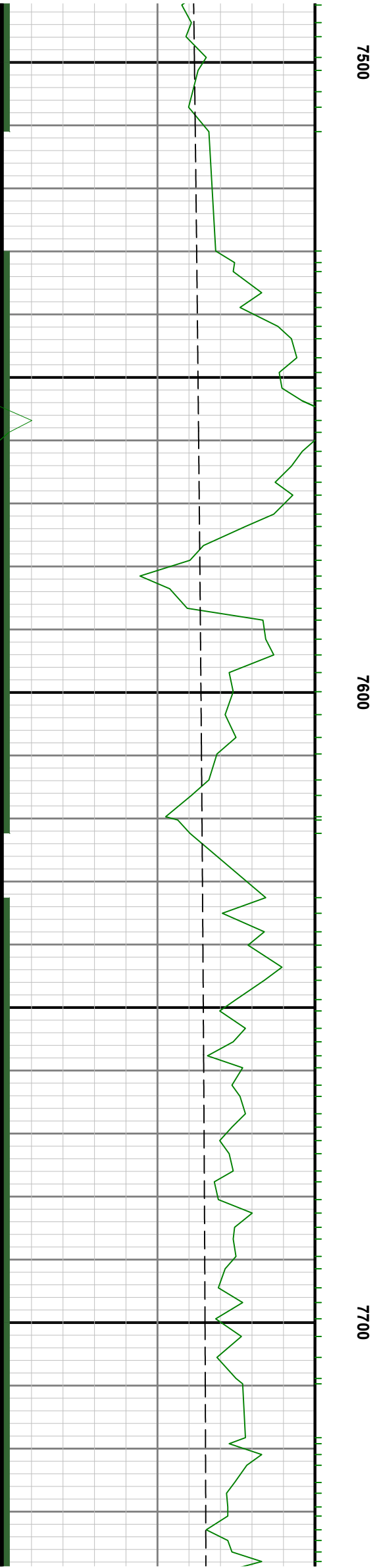
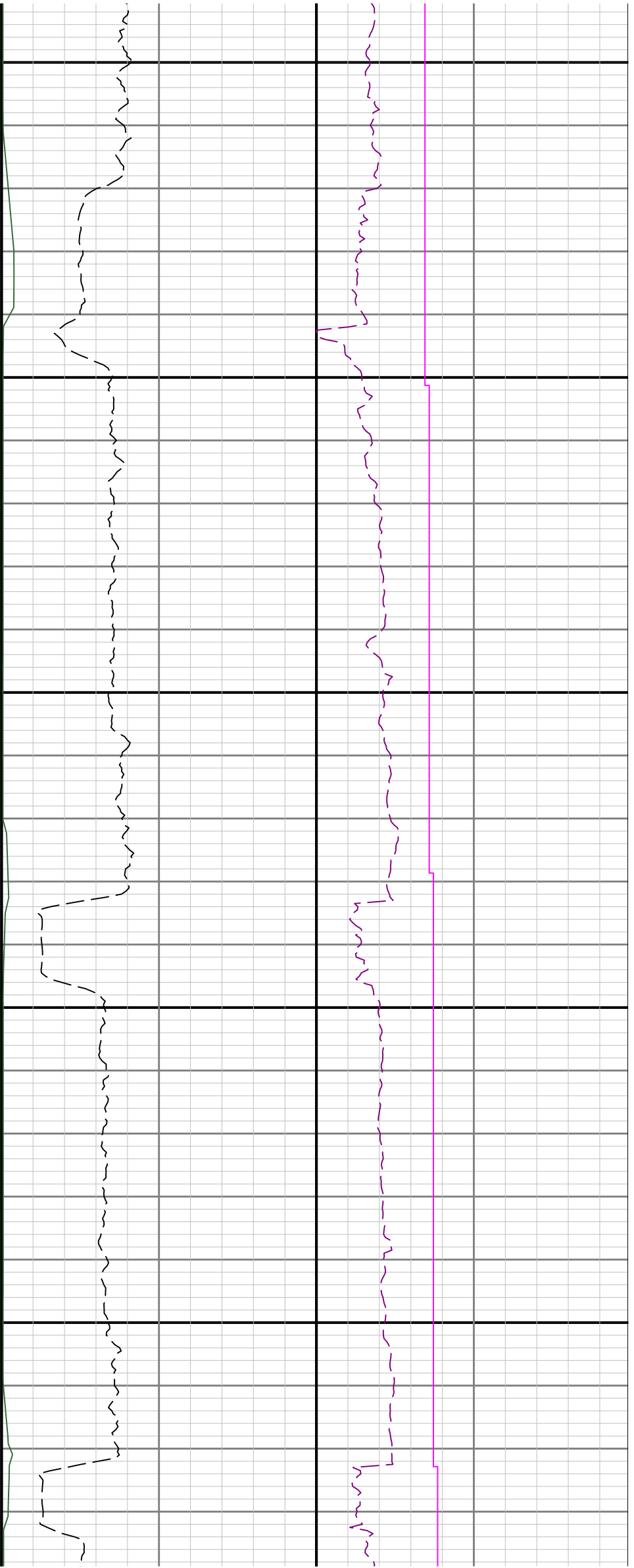
0069

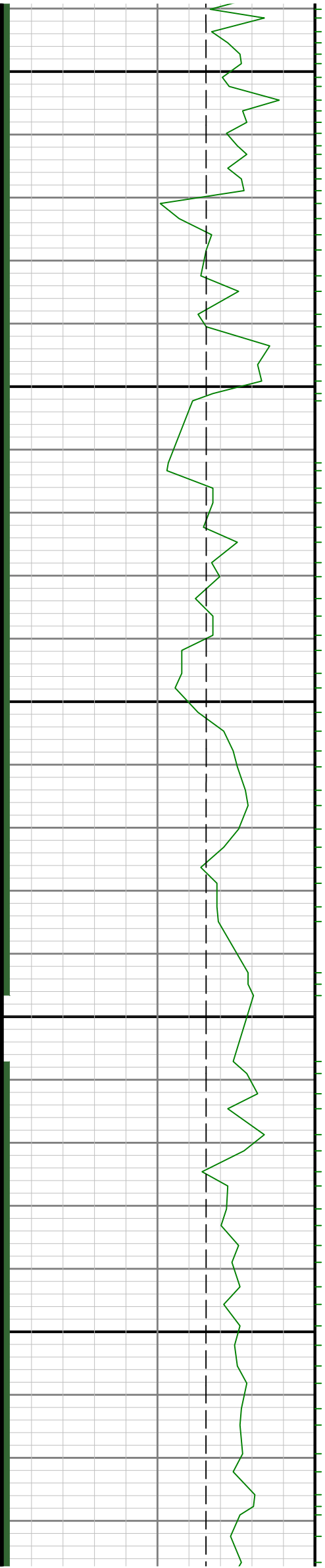
0089





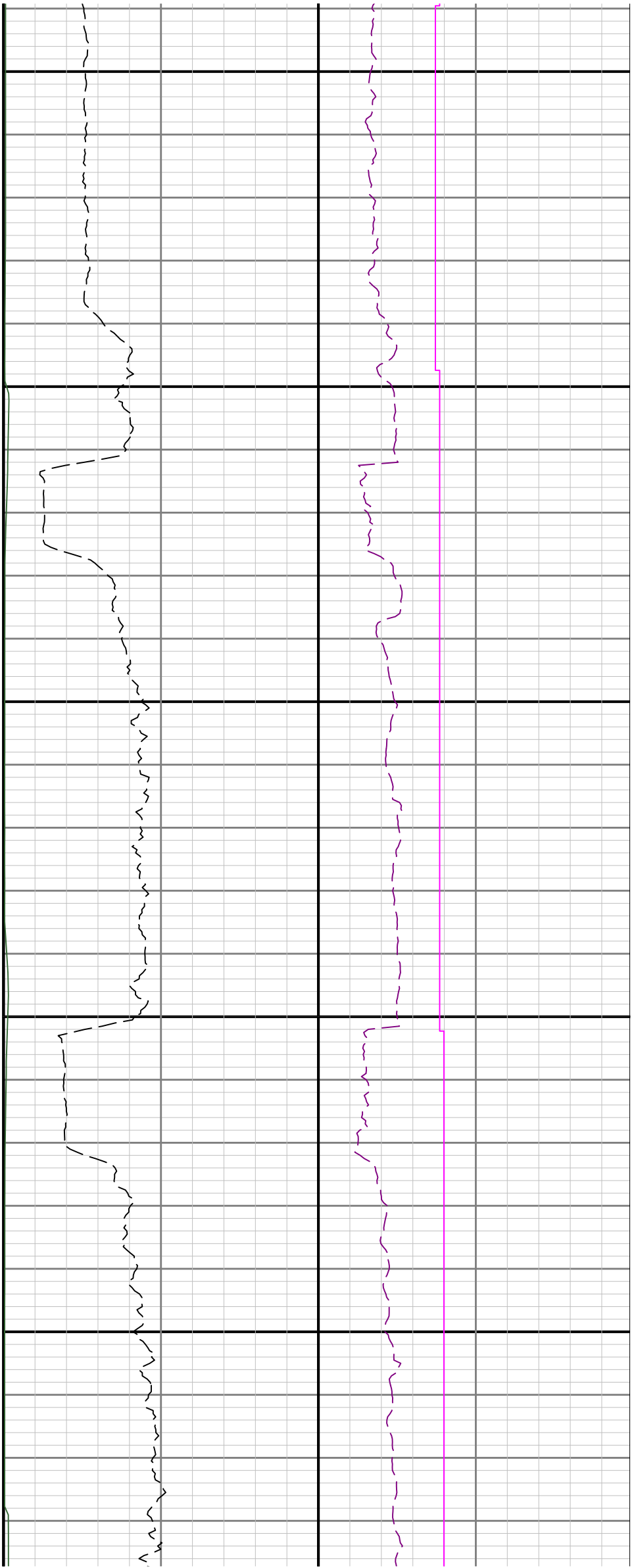


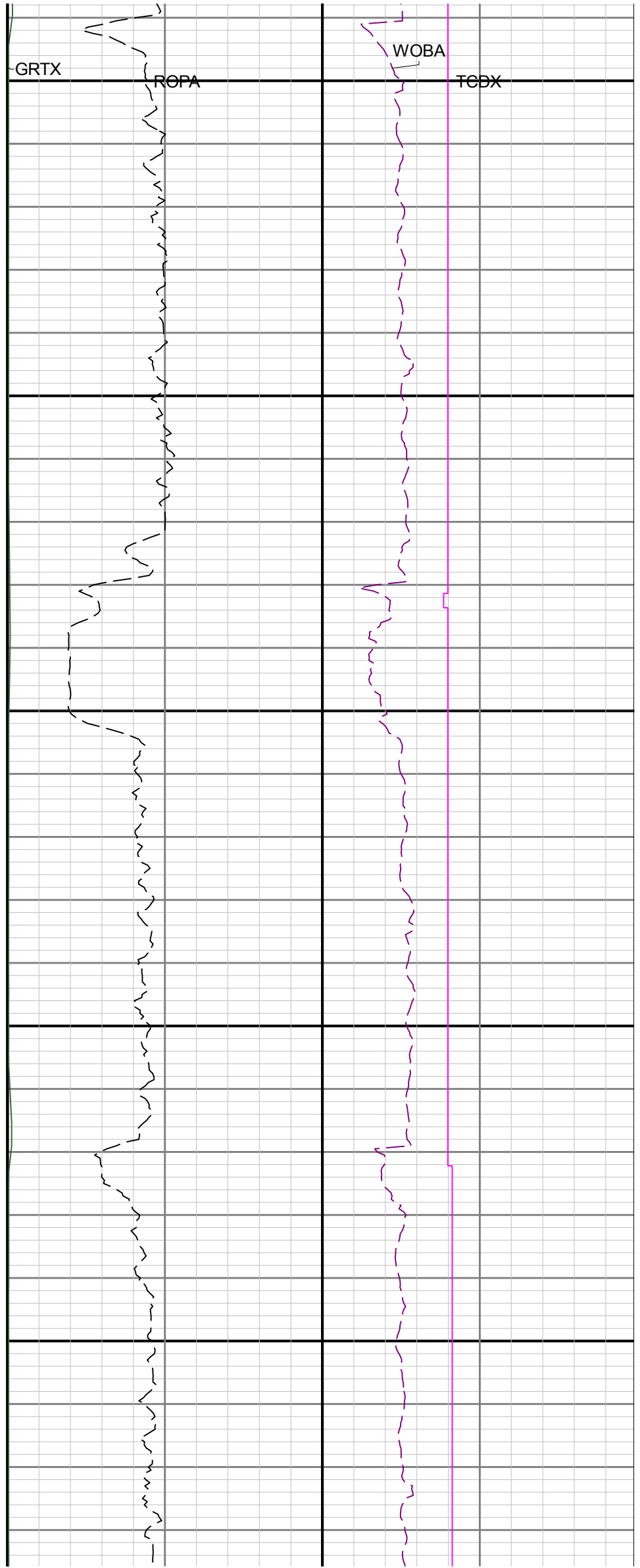
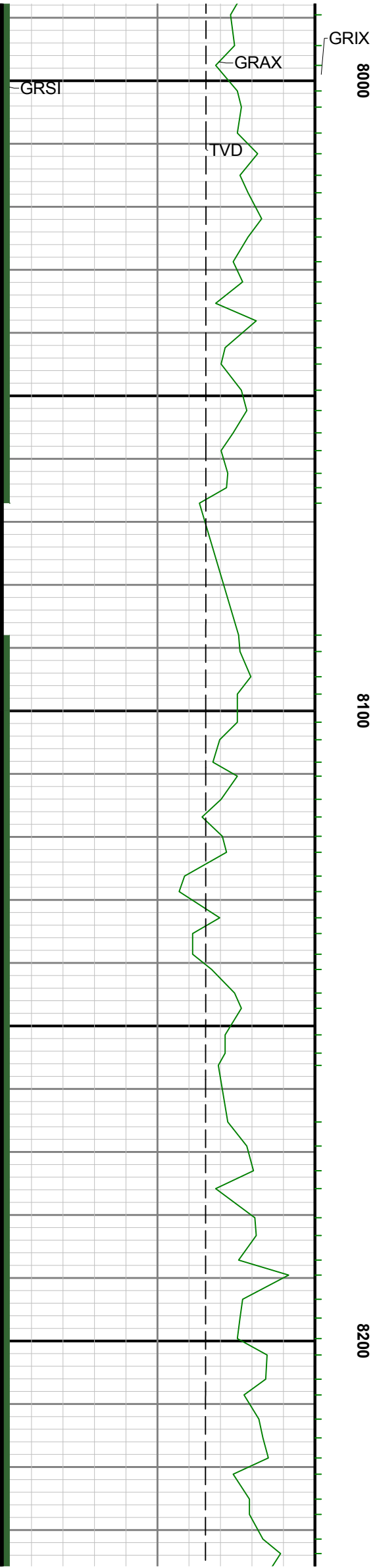


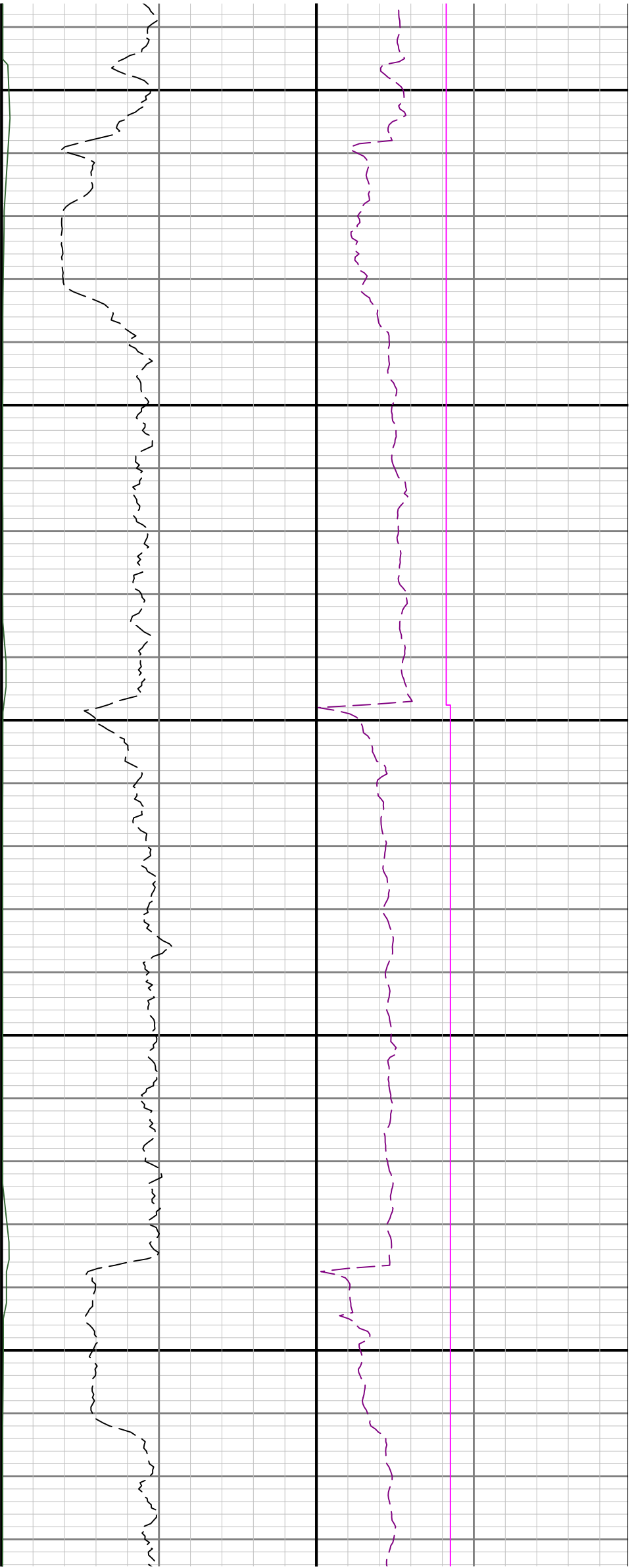


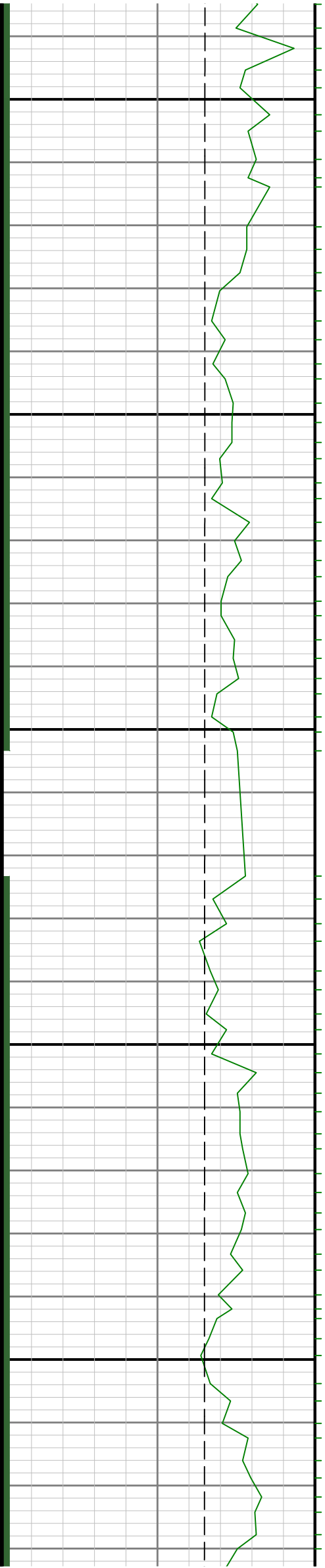
7800

7900





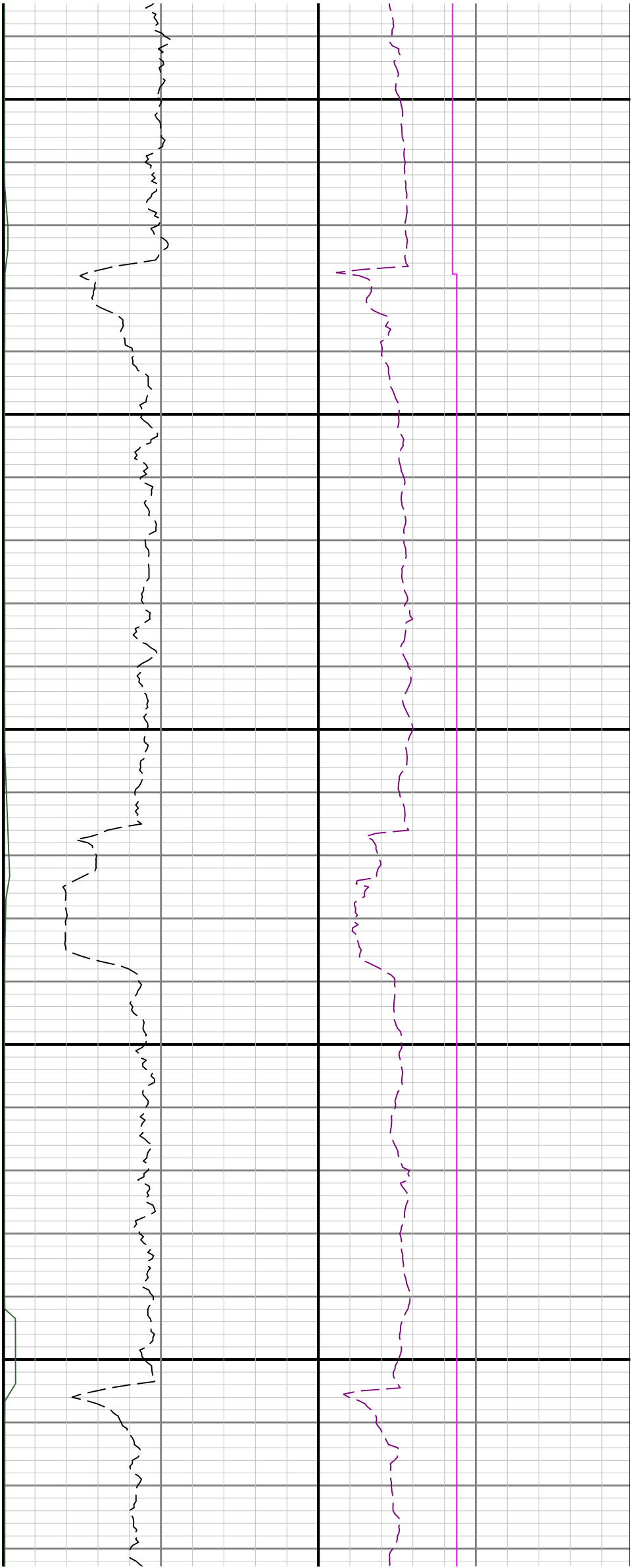




8500

8600

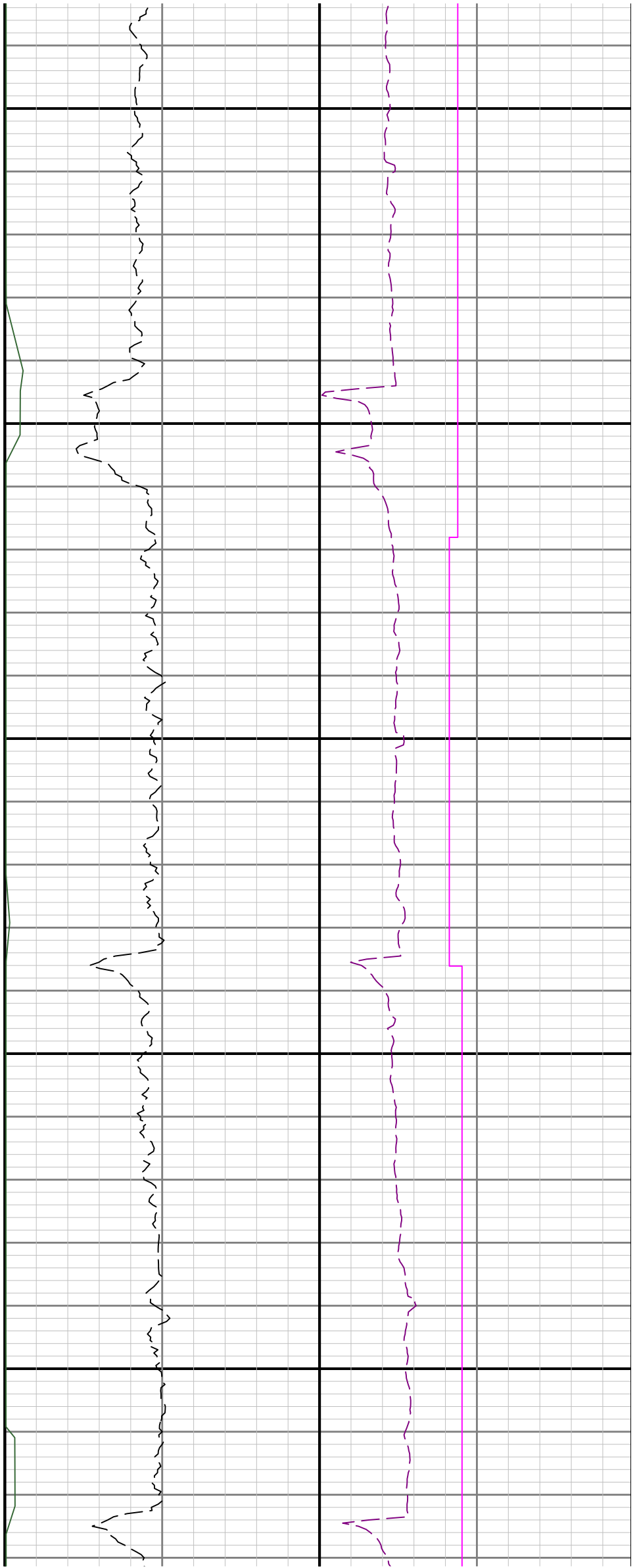
8700

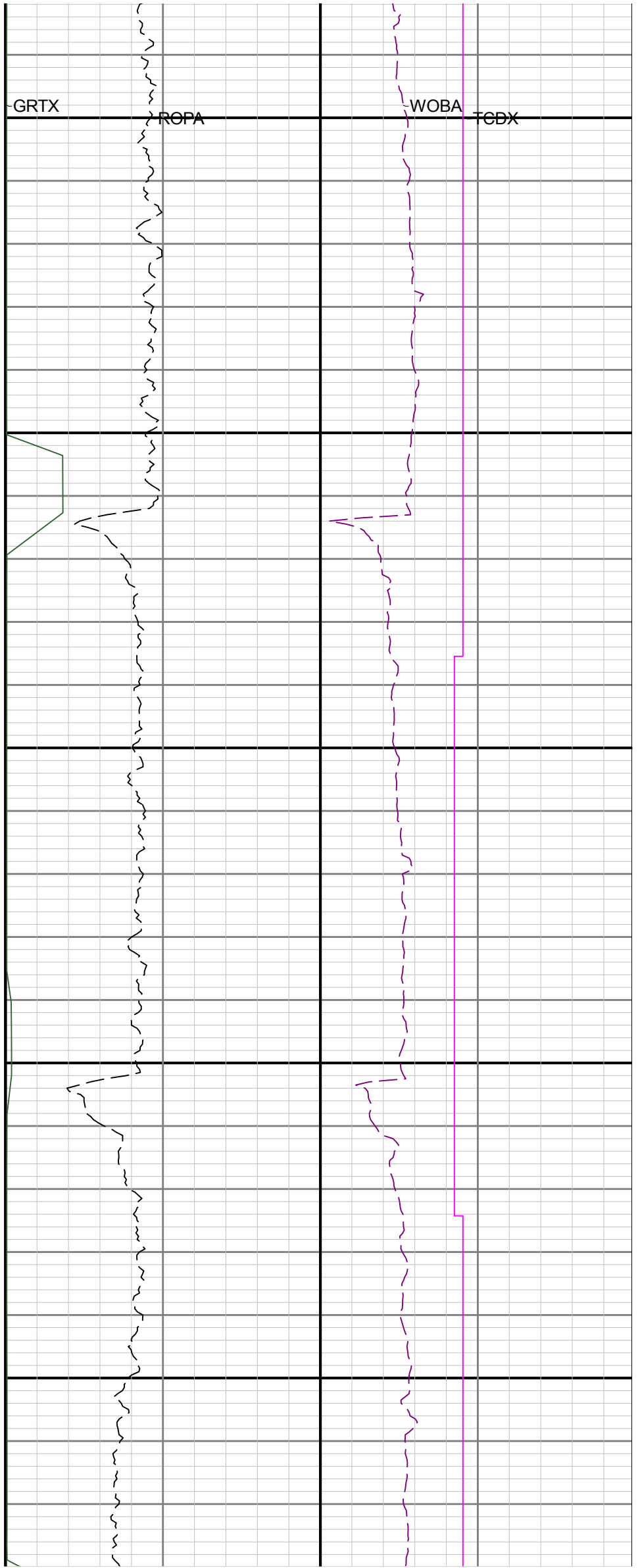
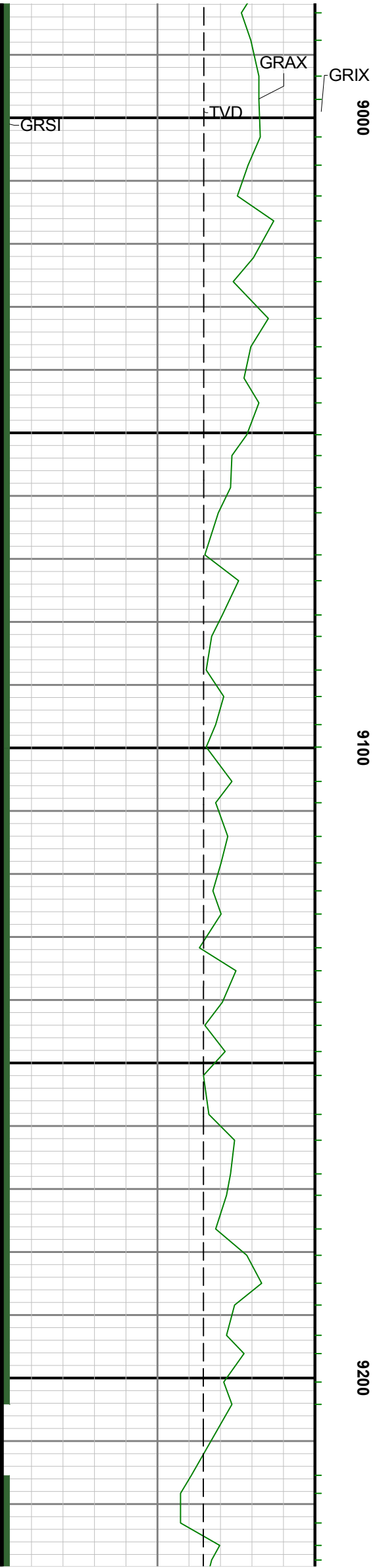


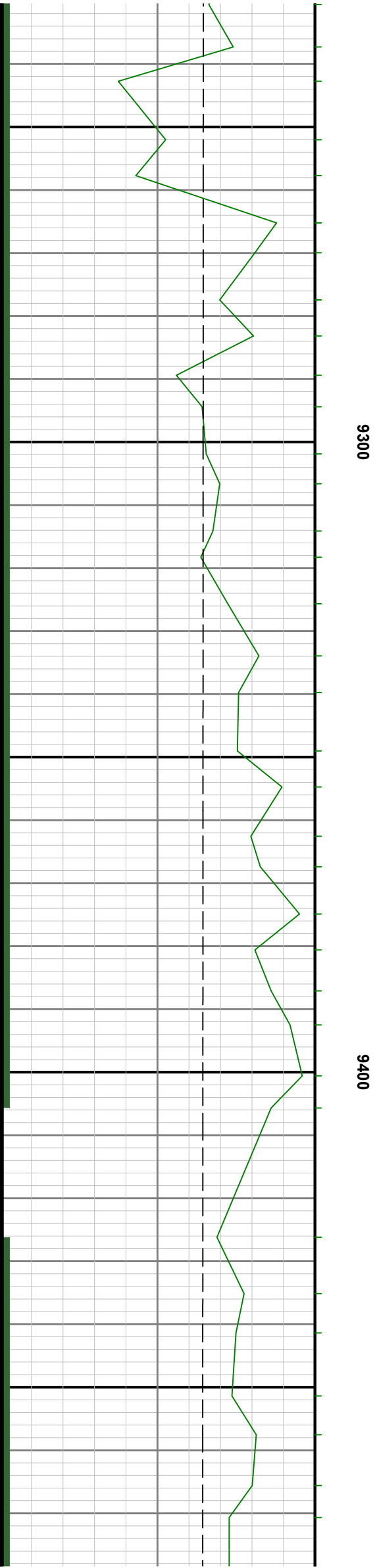


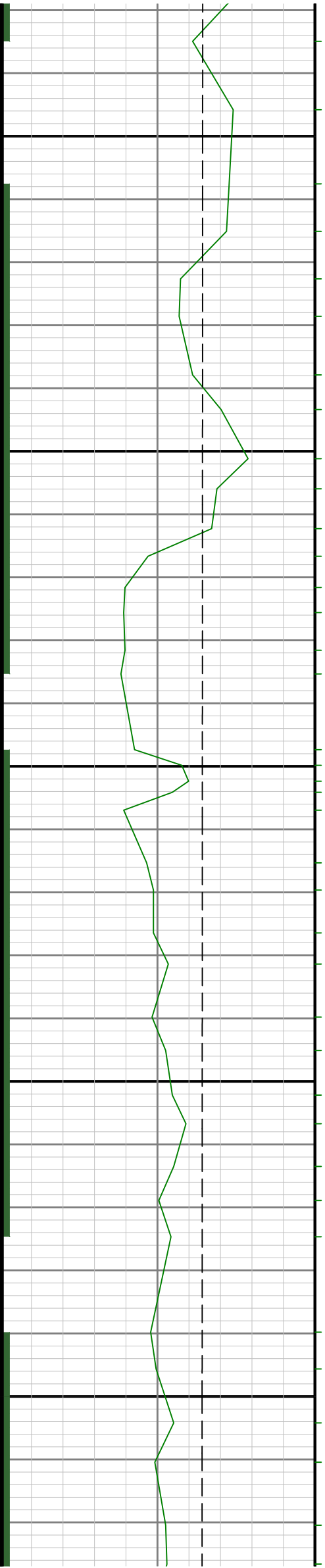
0088

0068





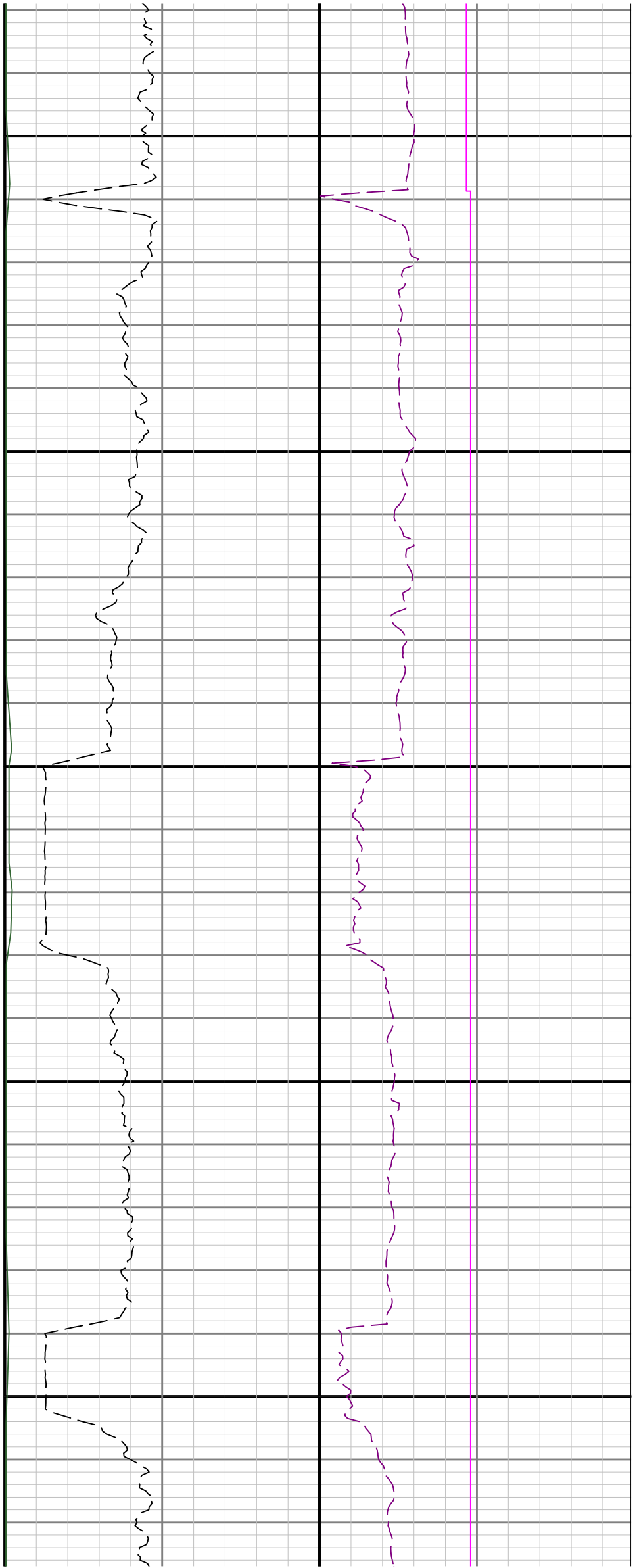


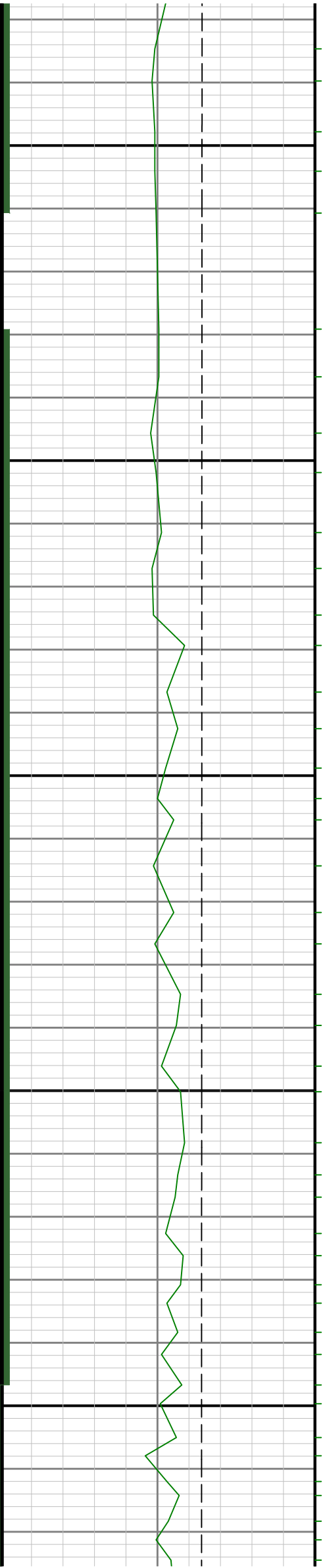


9500

9600

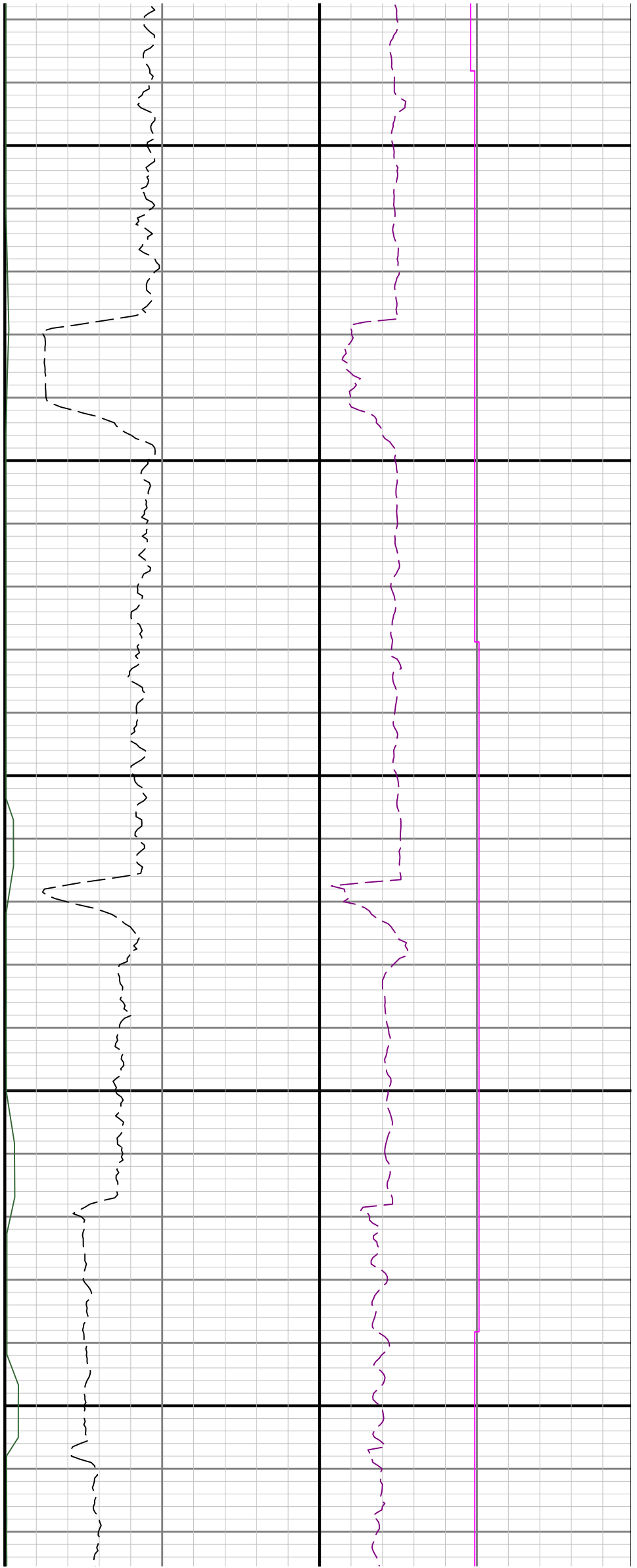
9700

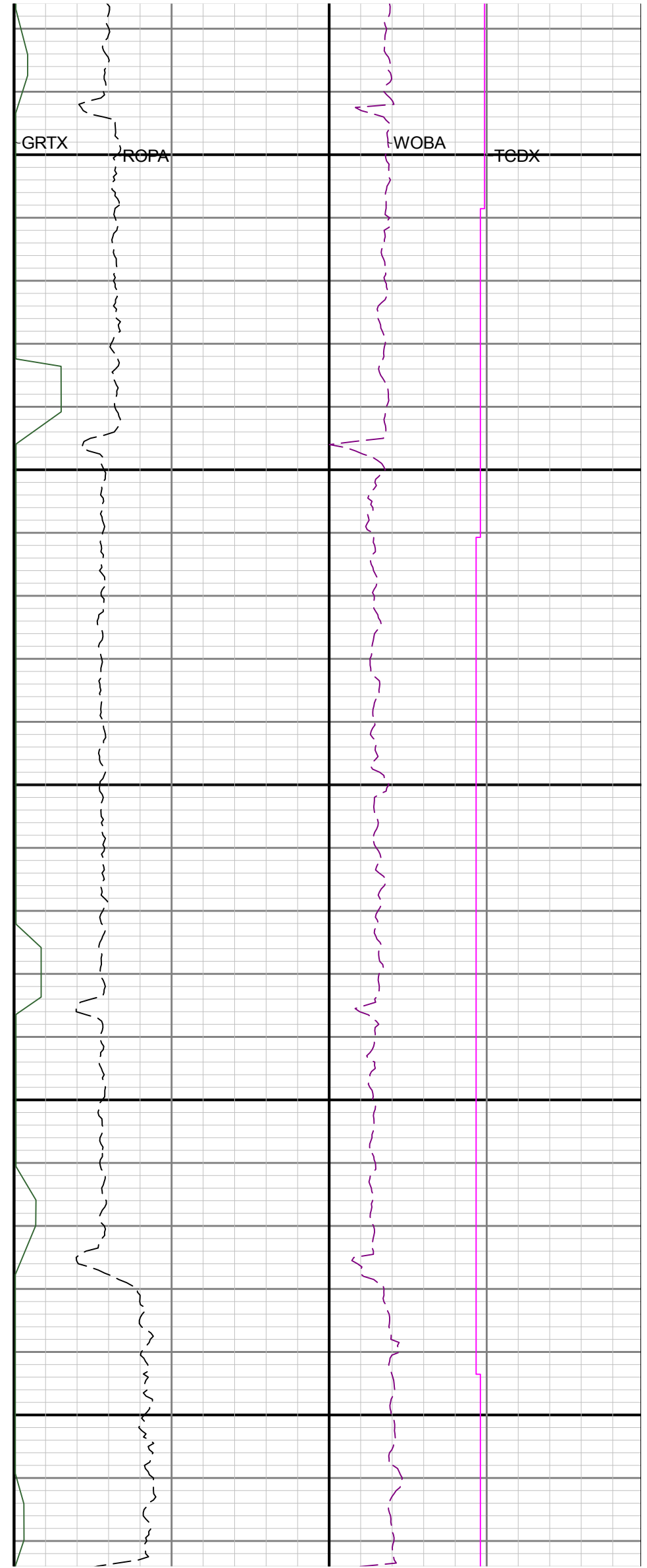
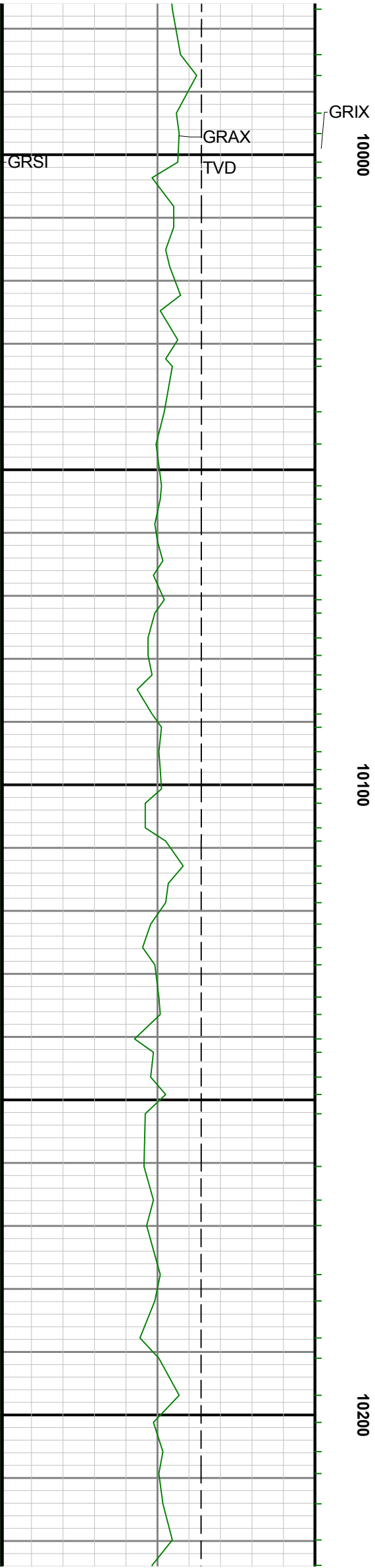




9960

9900

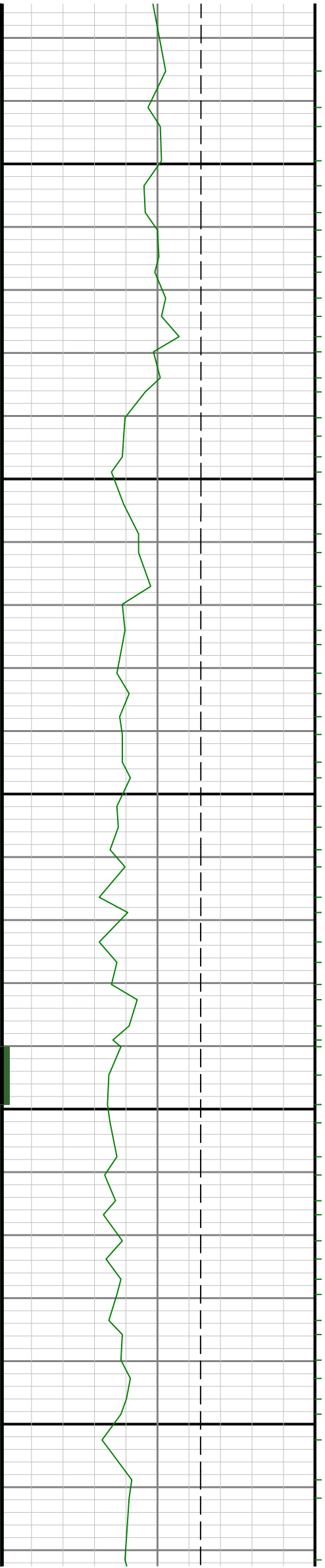


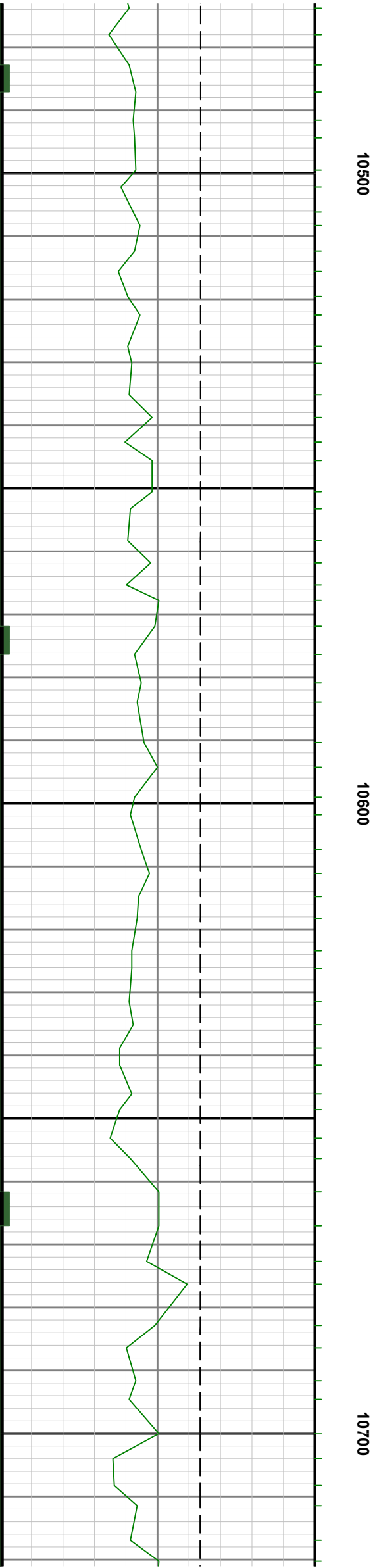




10300

10400

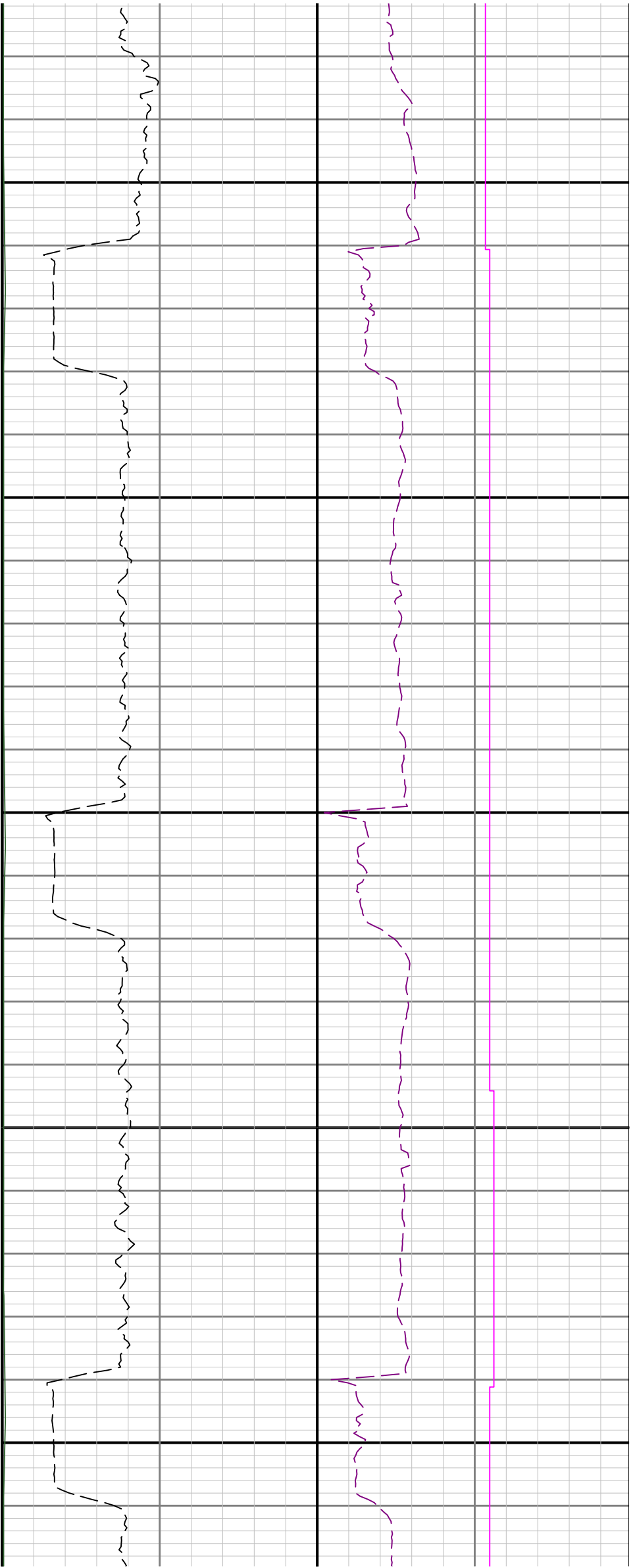


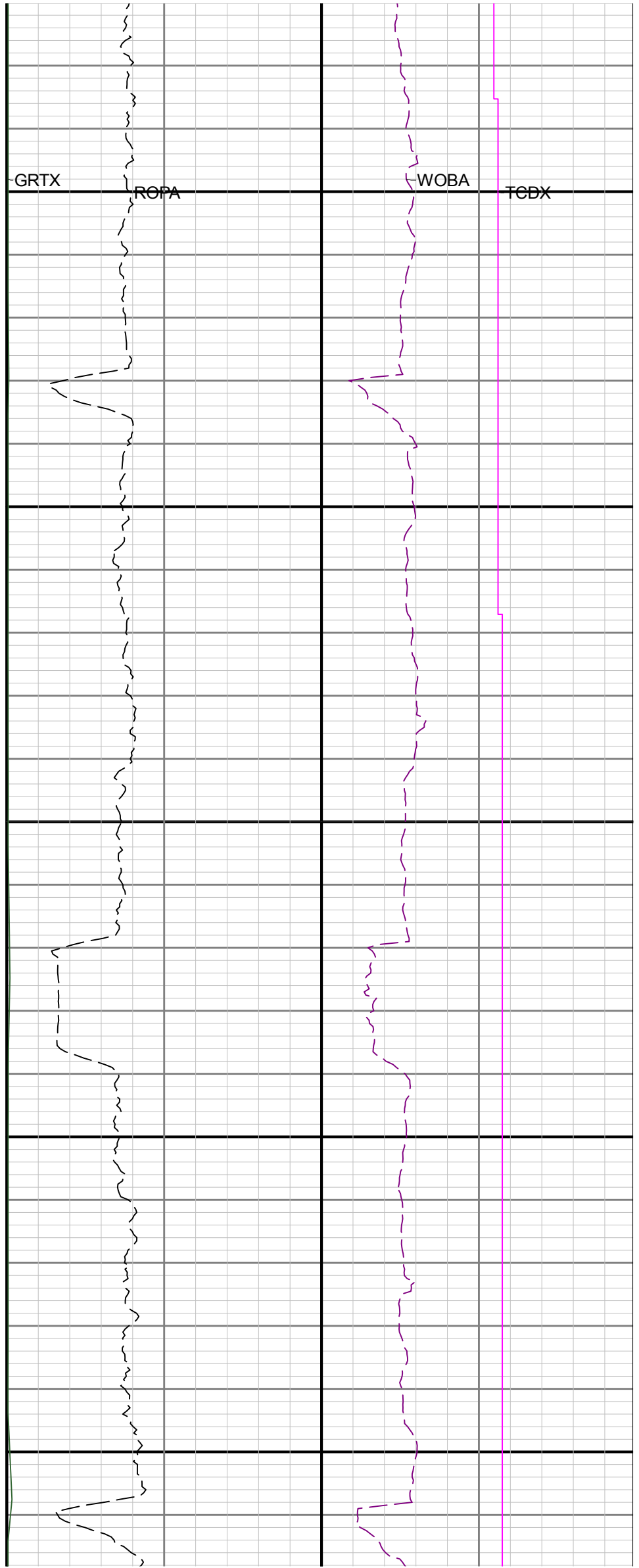
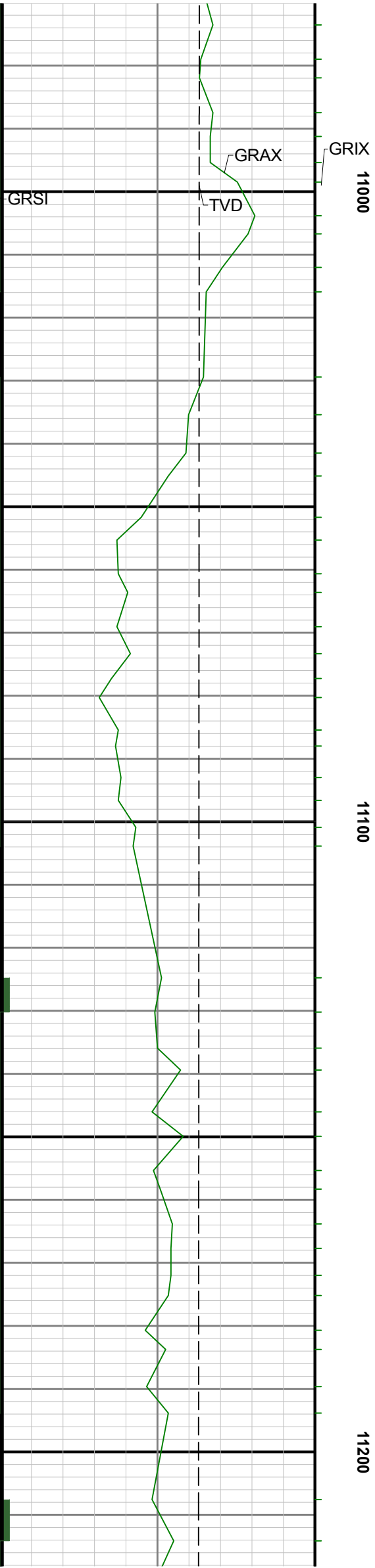


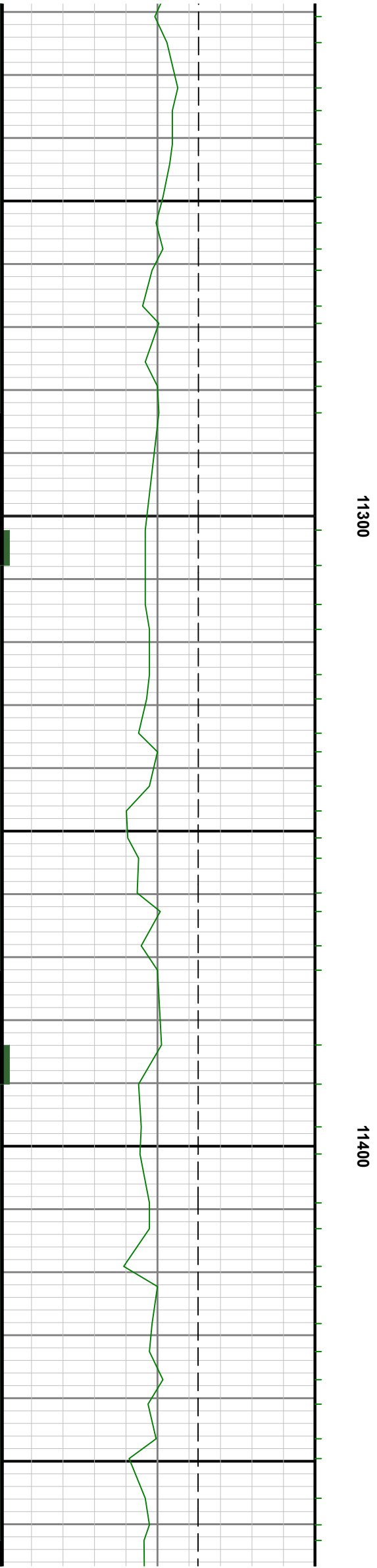
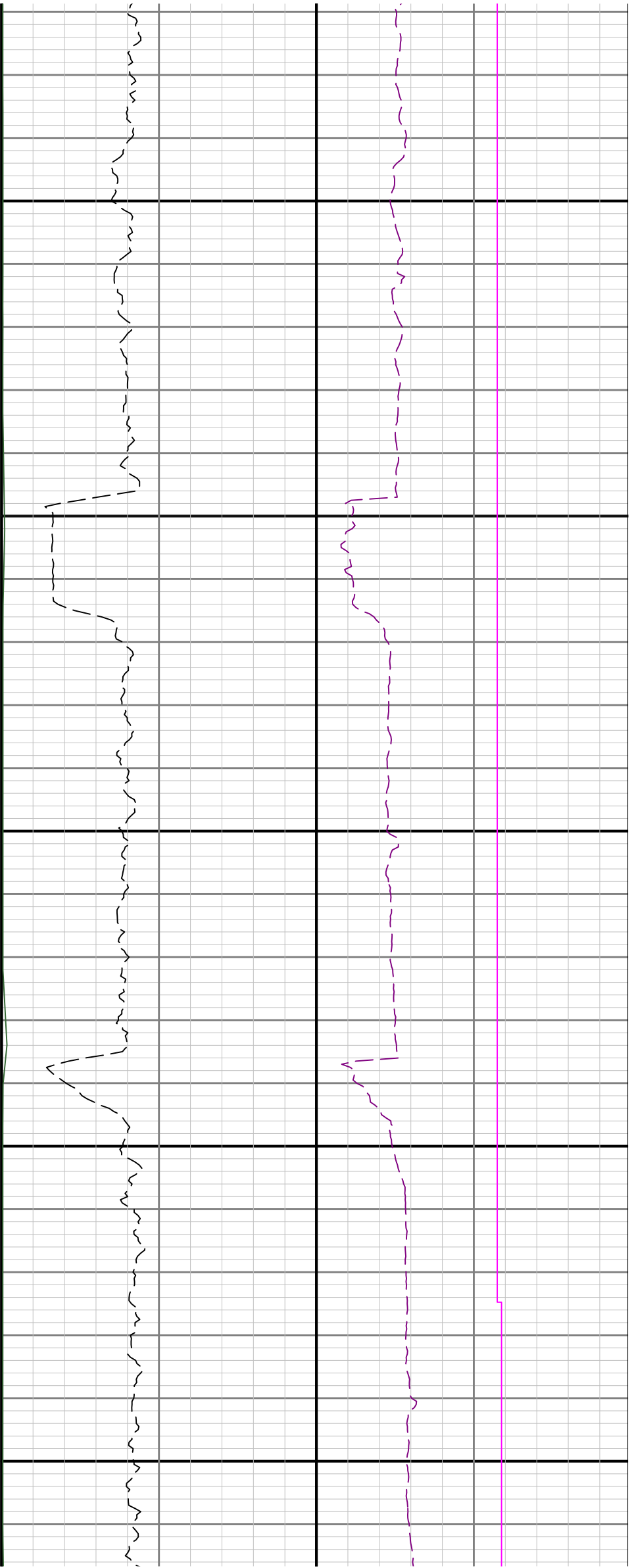


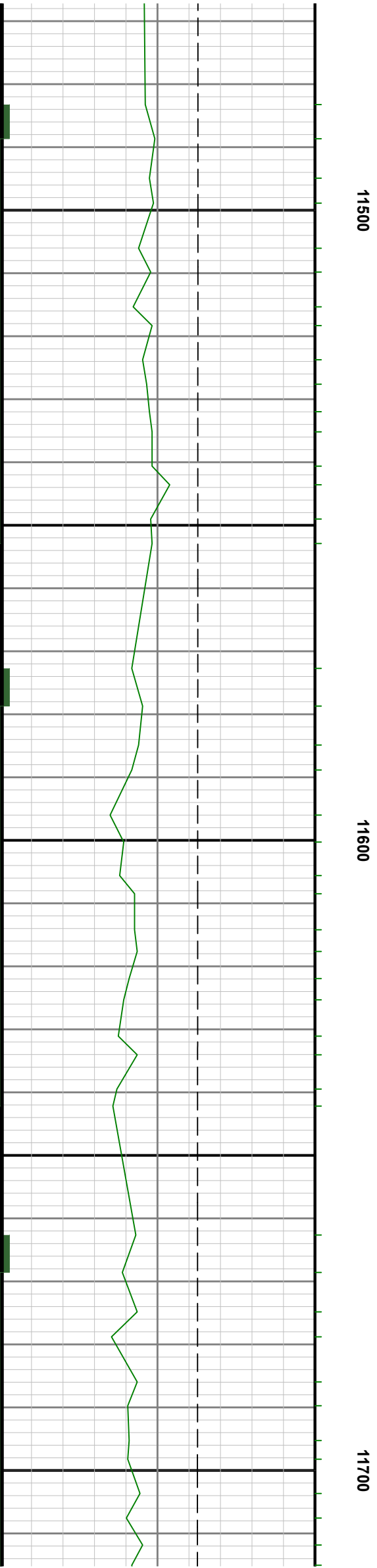
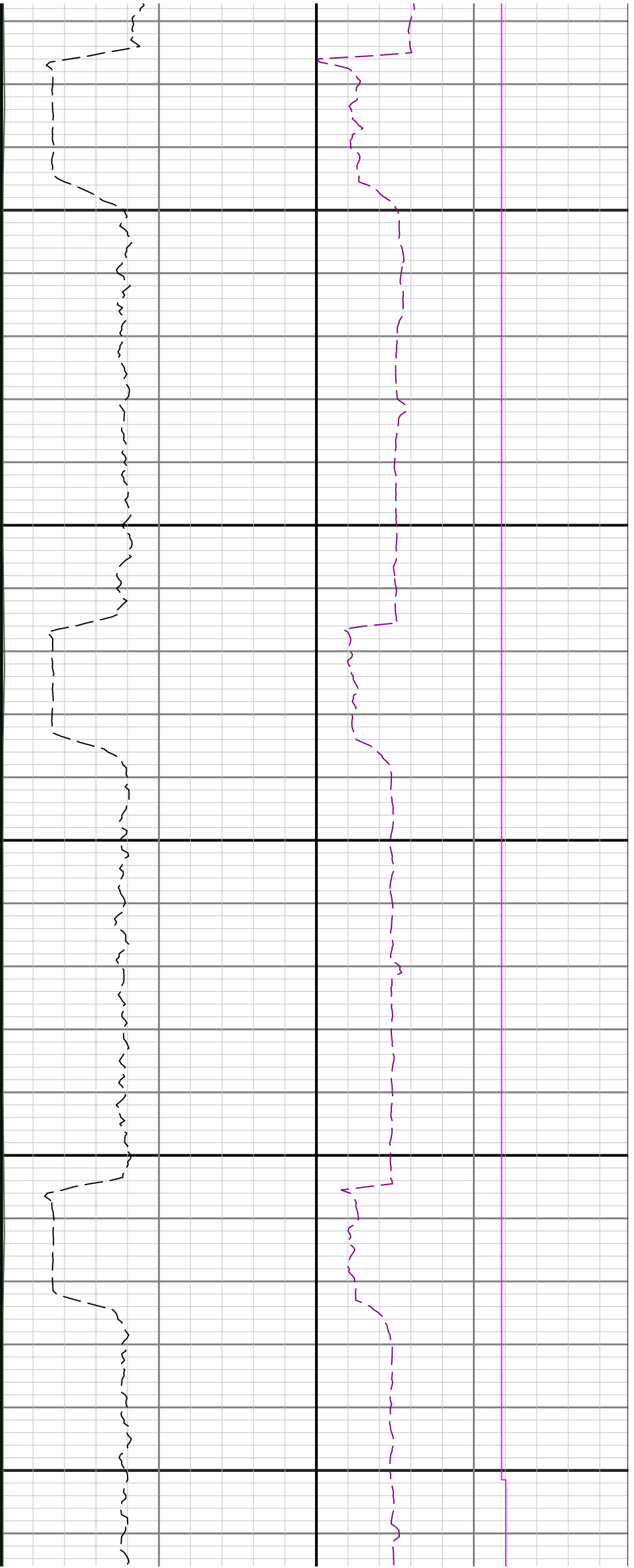
10800

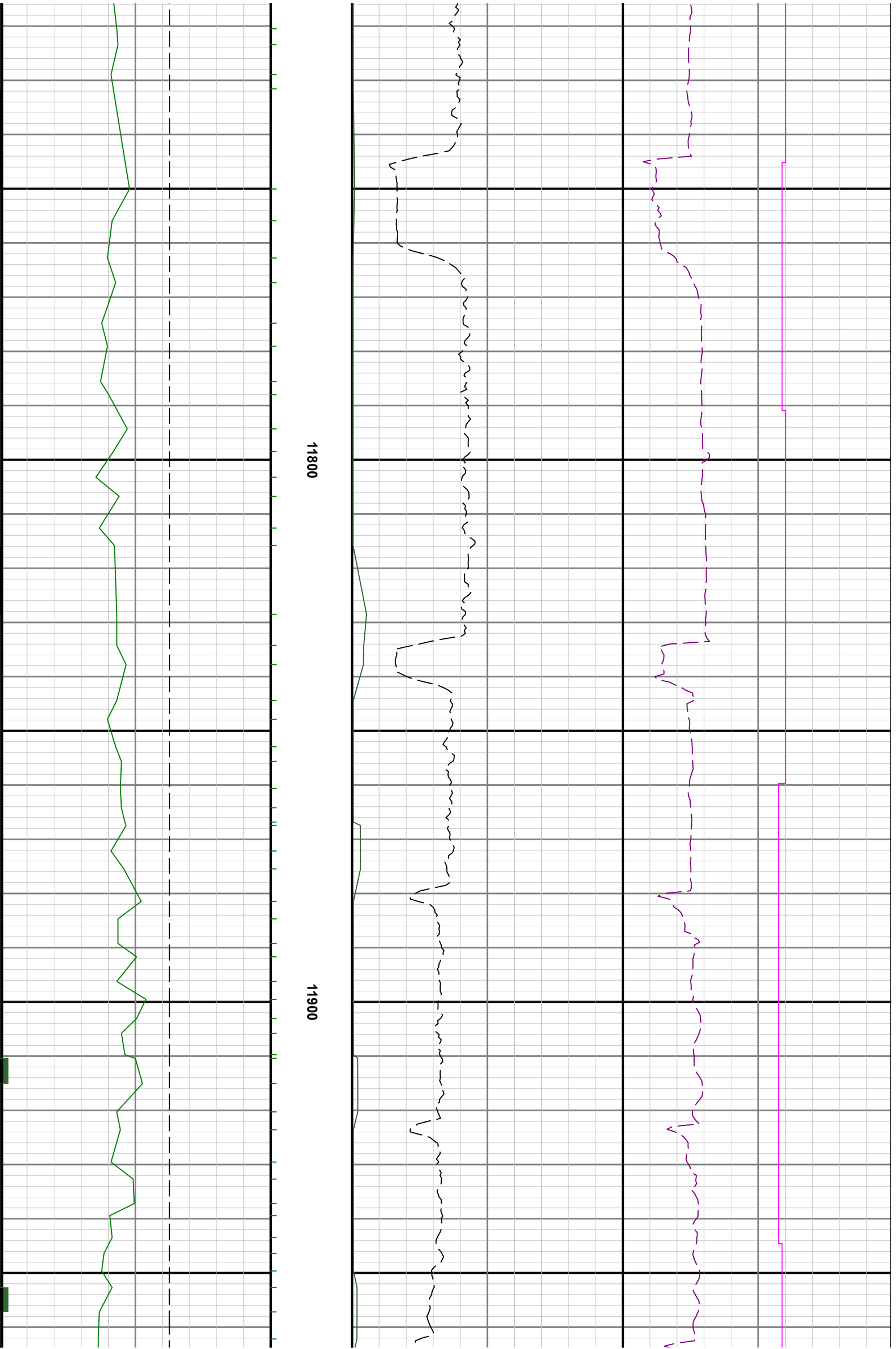
10900

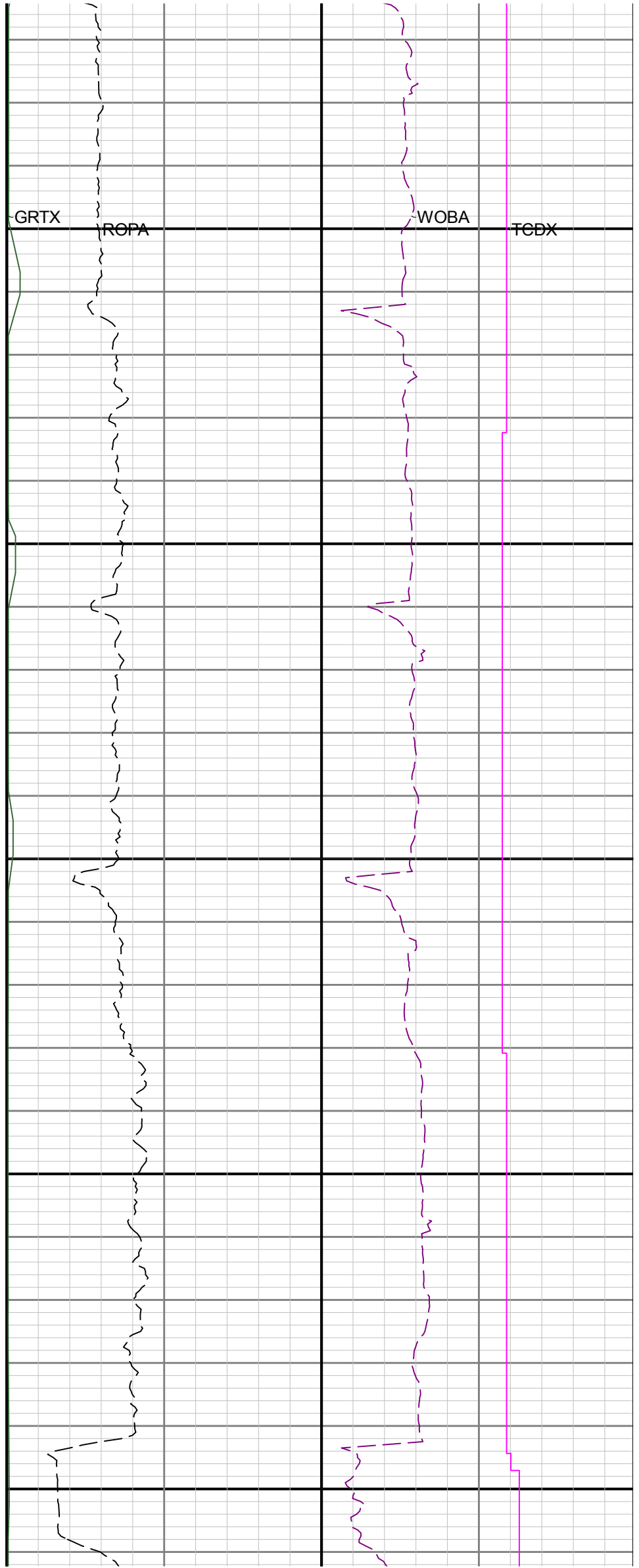
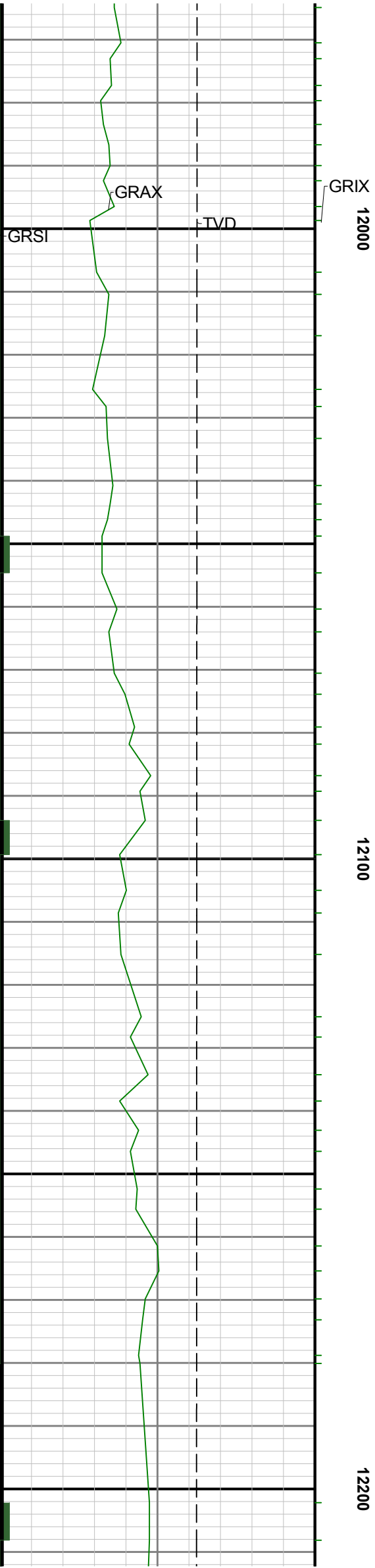








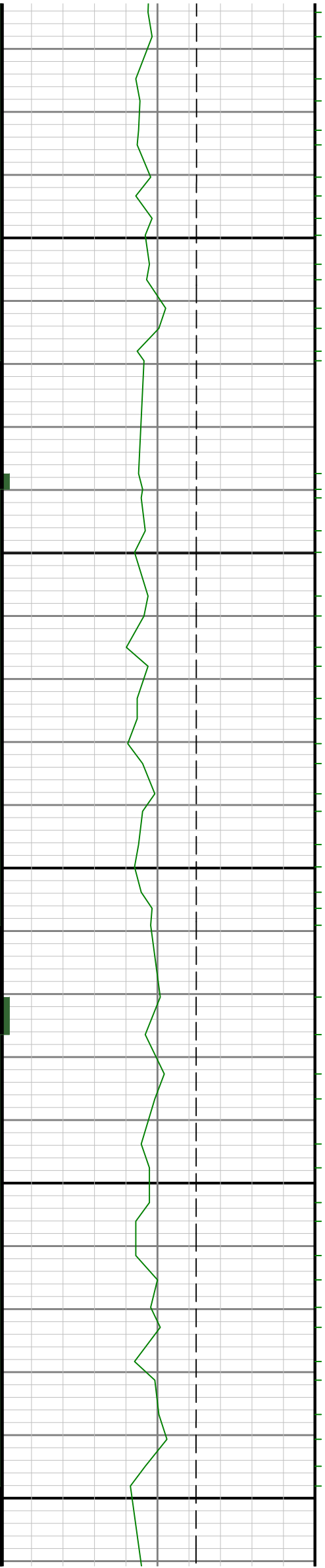


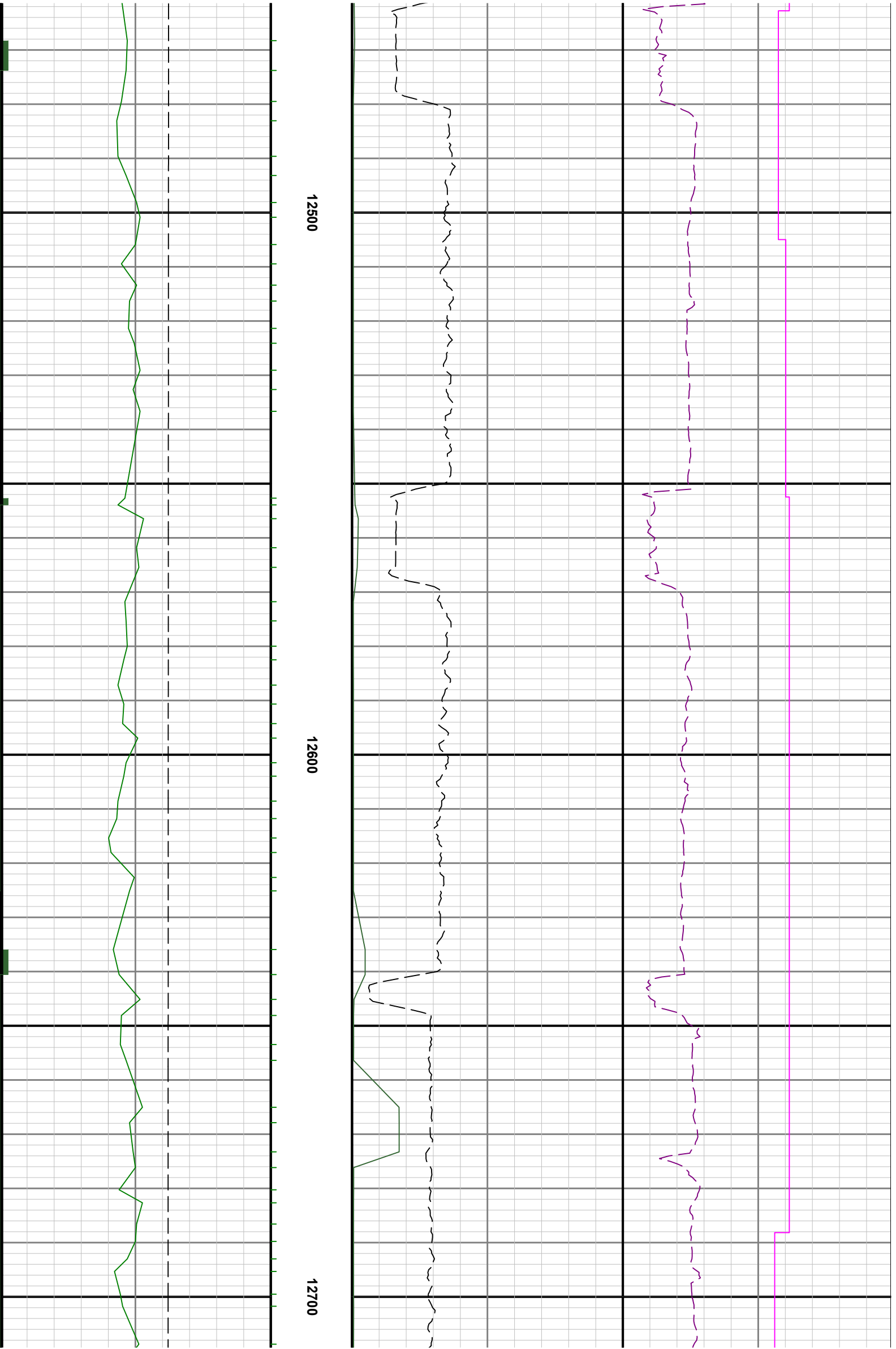


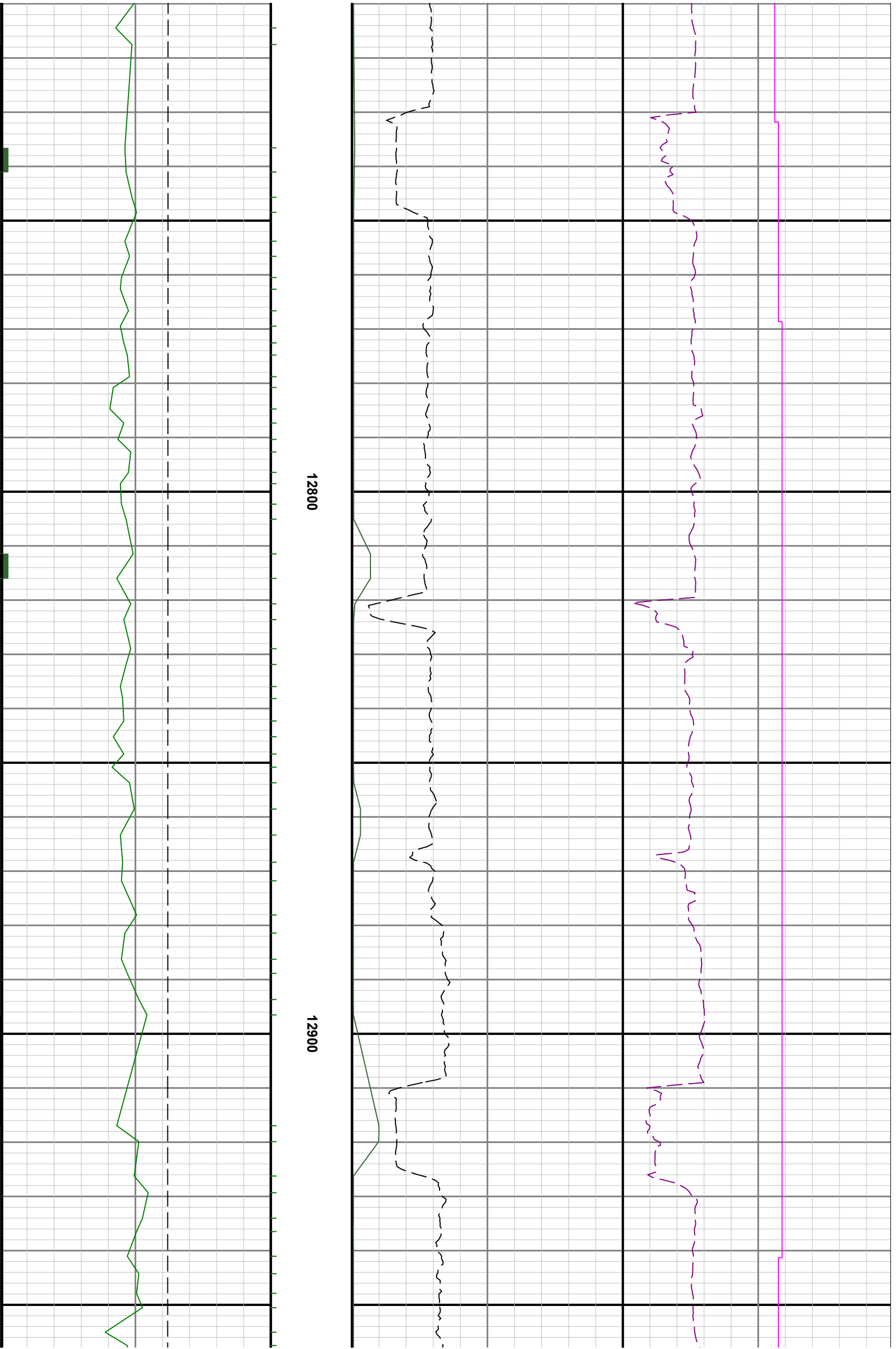


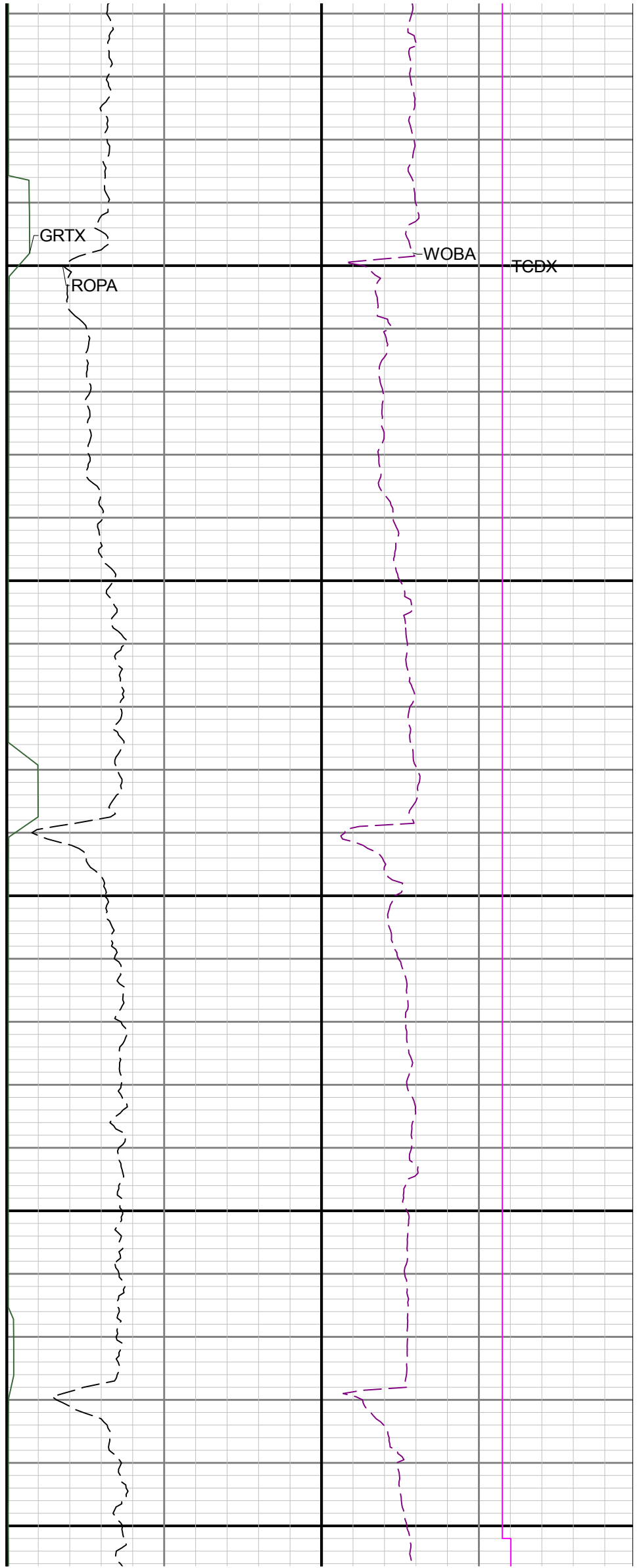
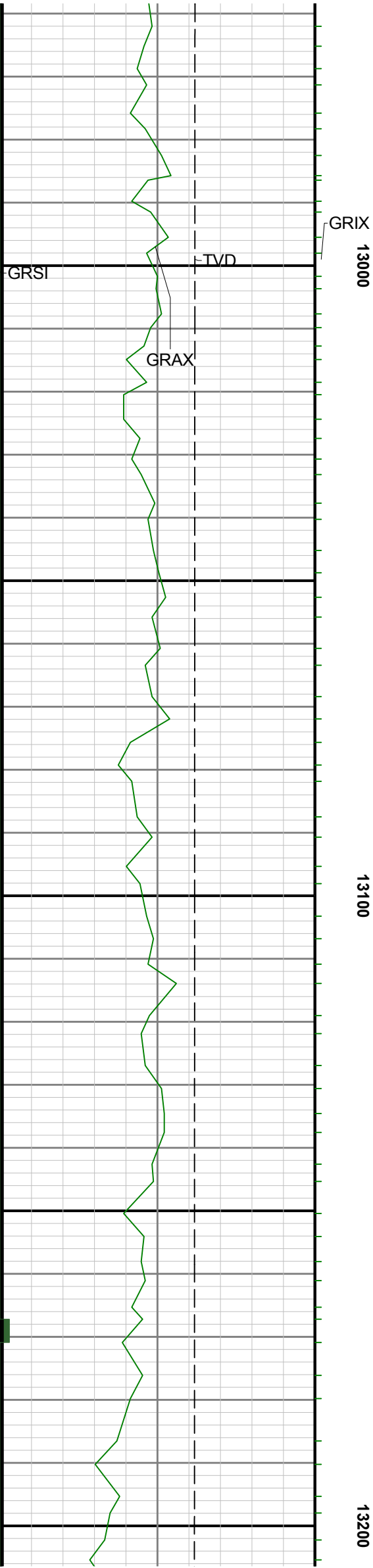
12300

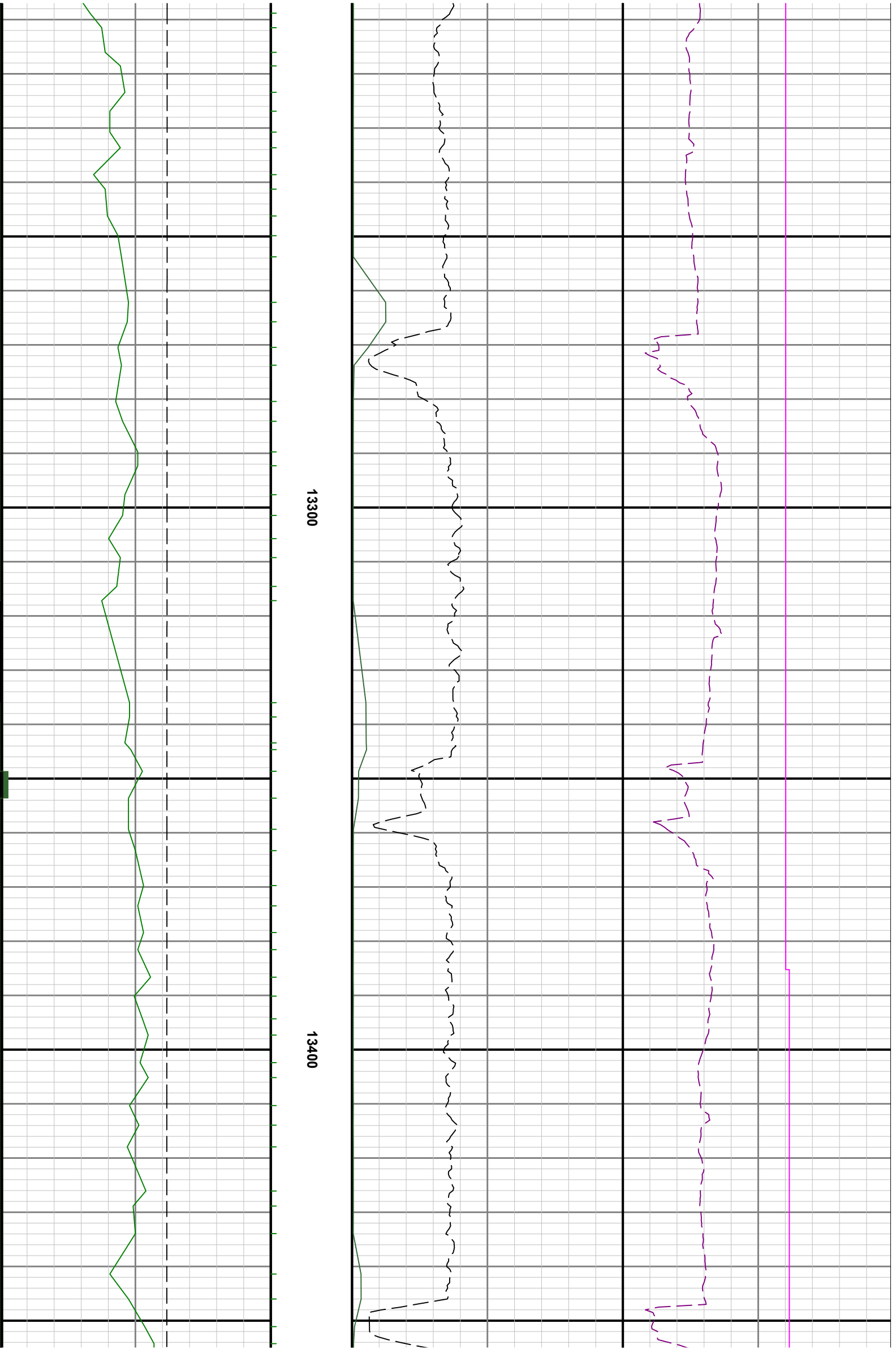
12400

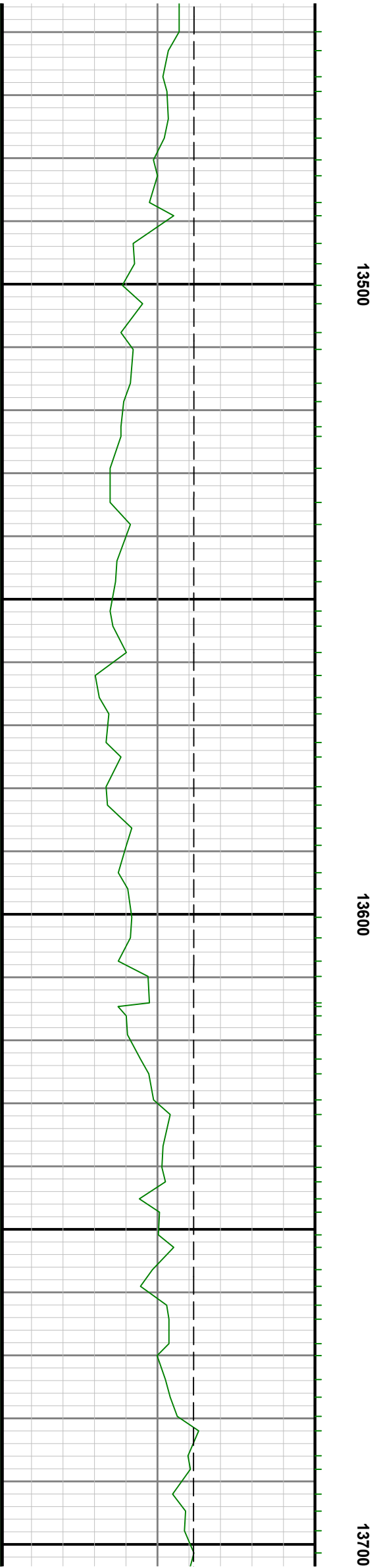
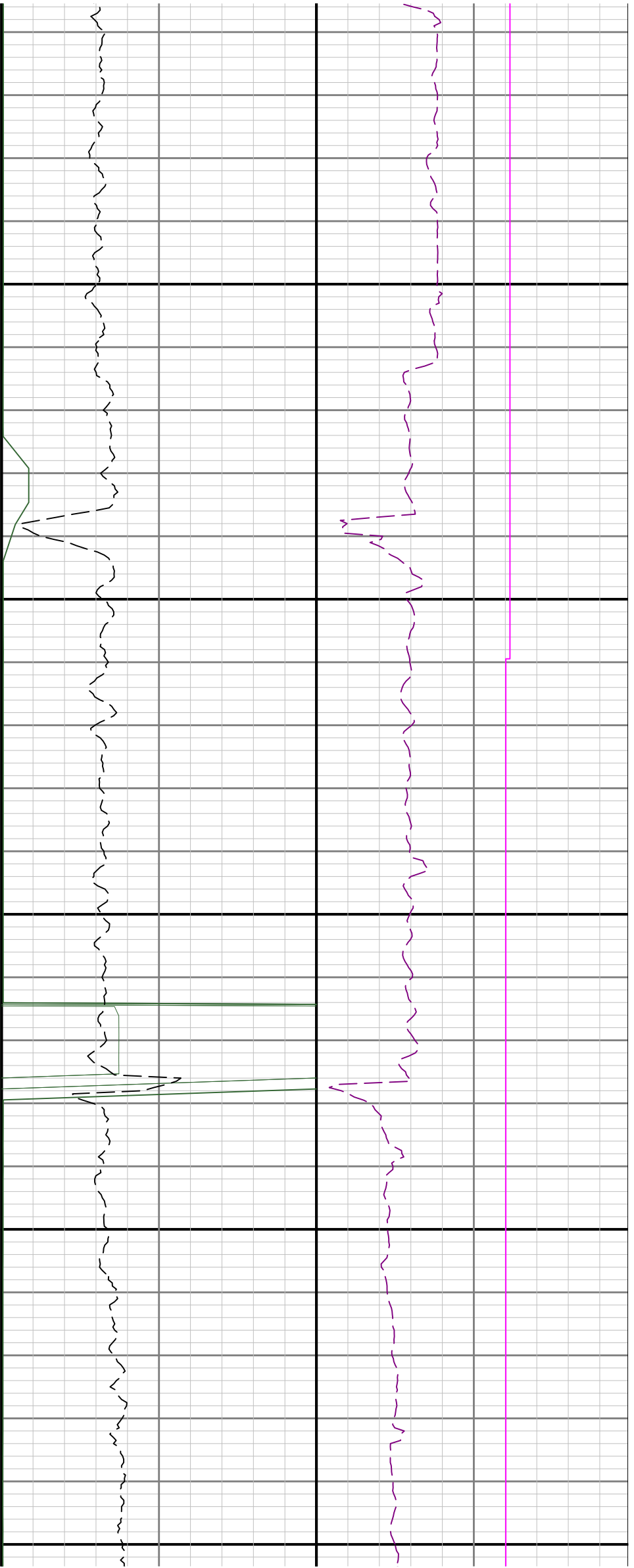


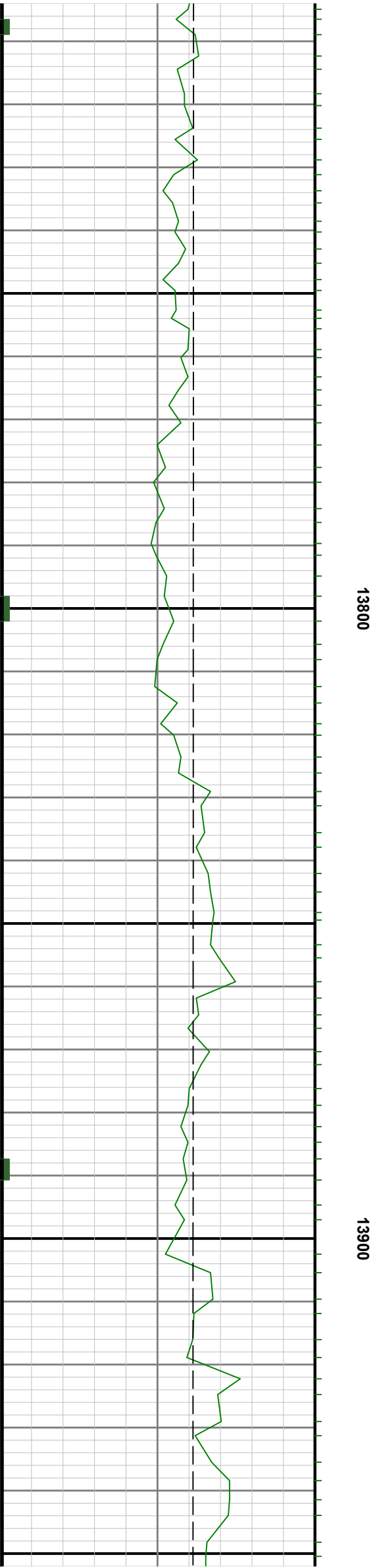
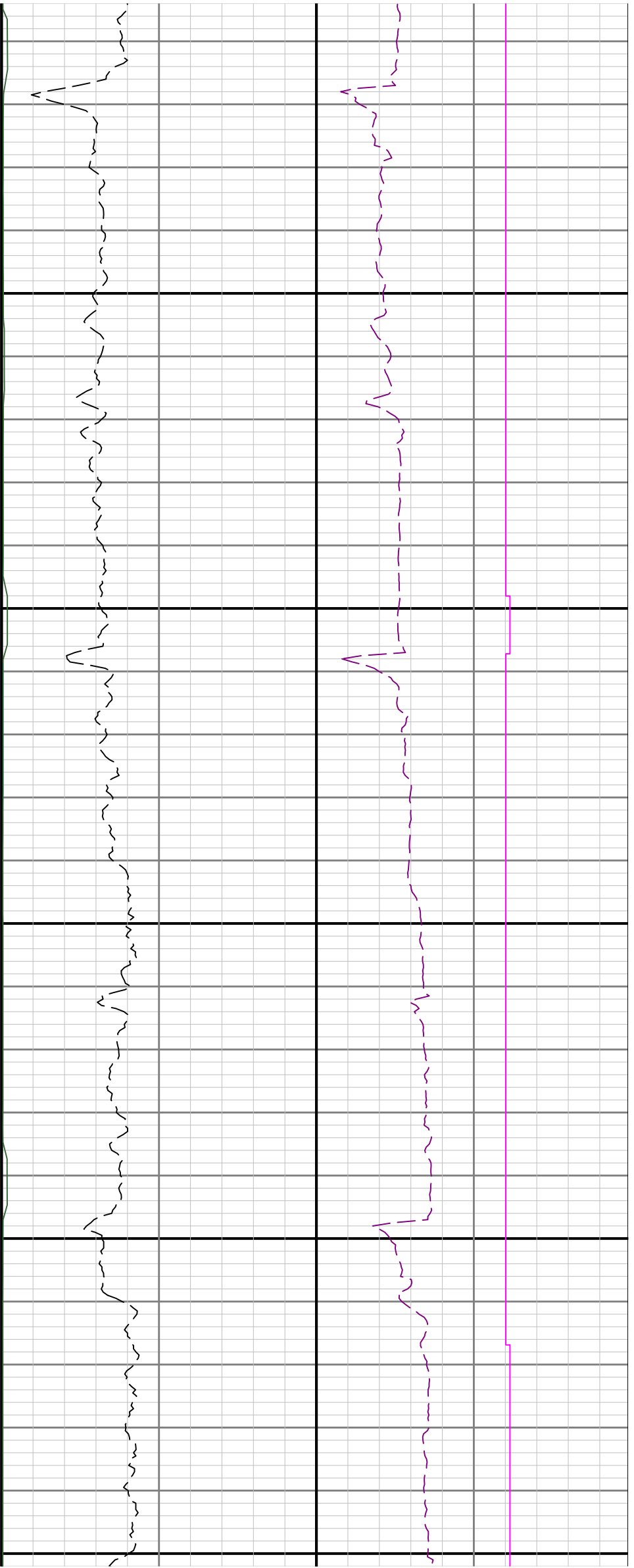


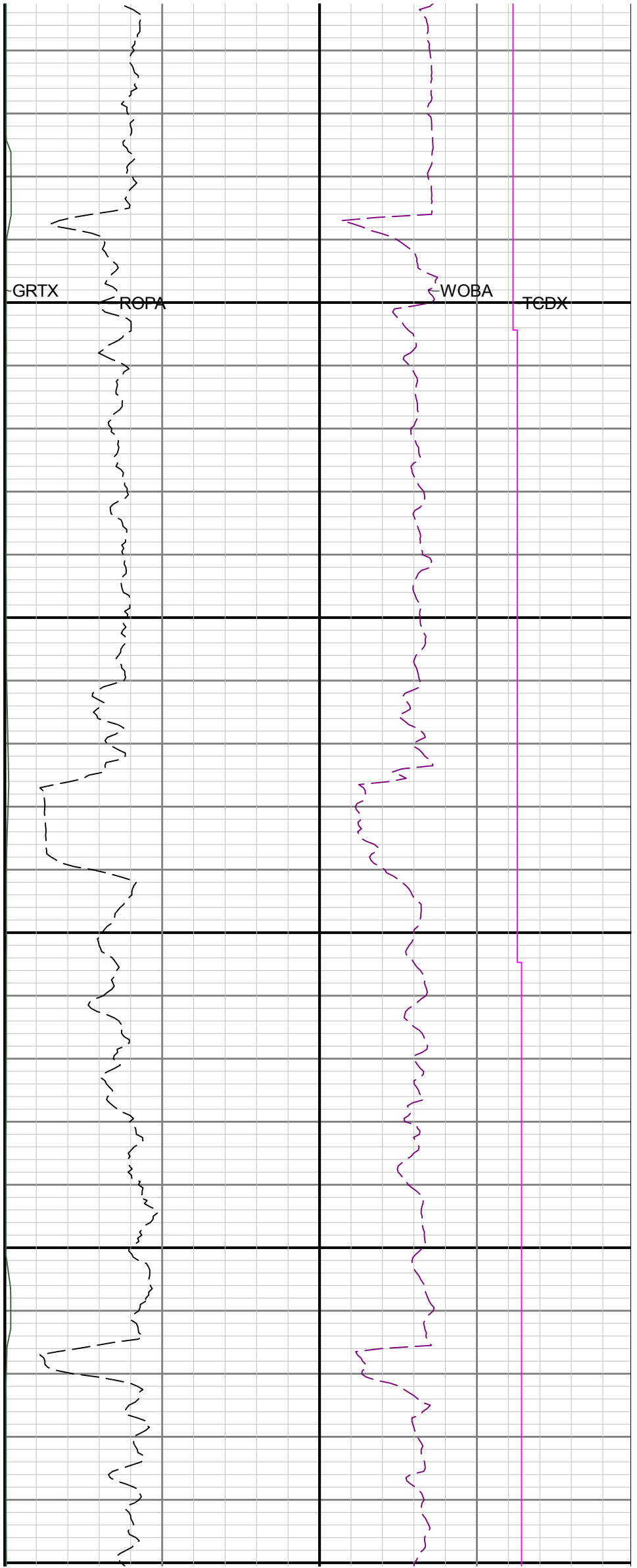
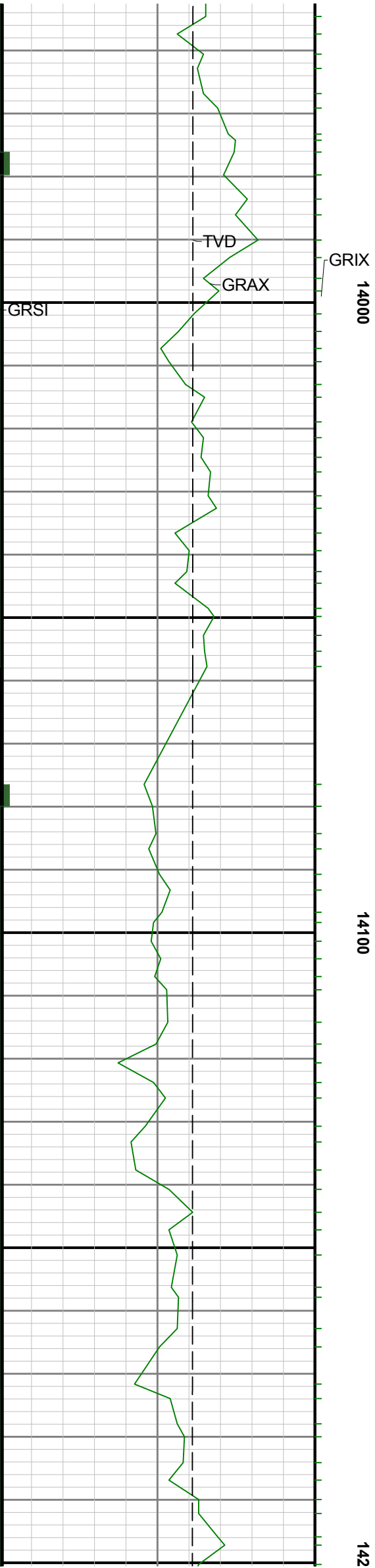


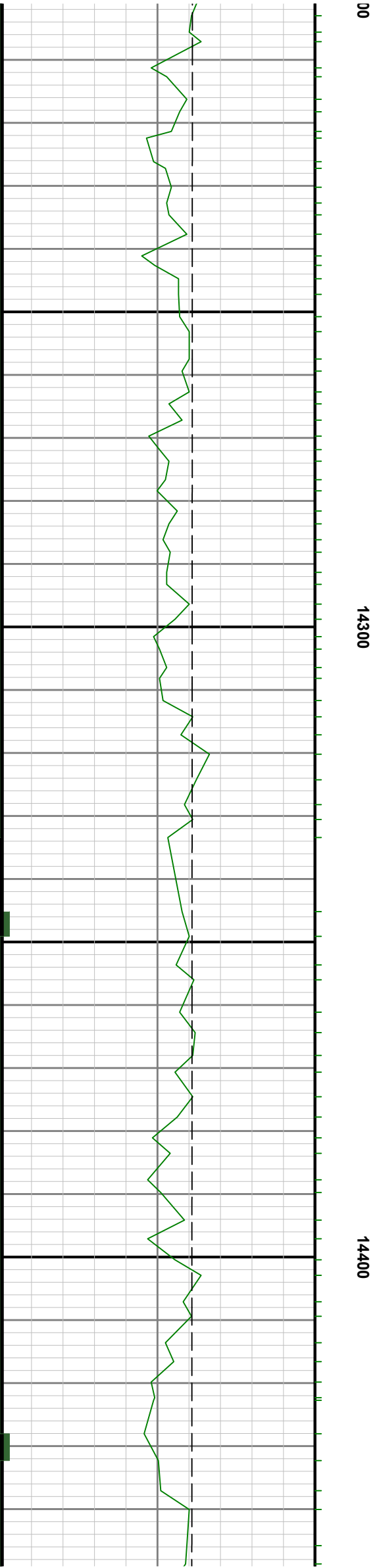
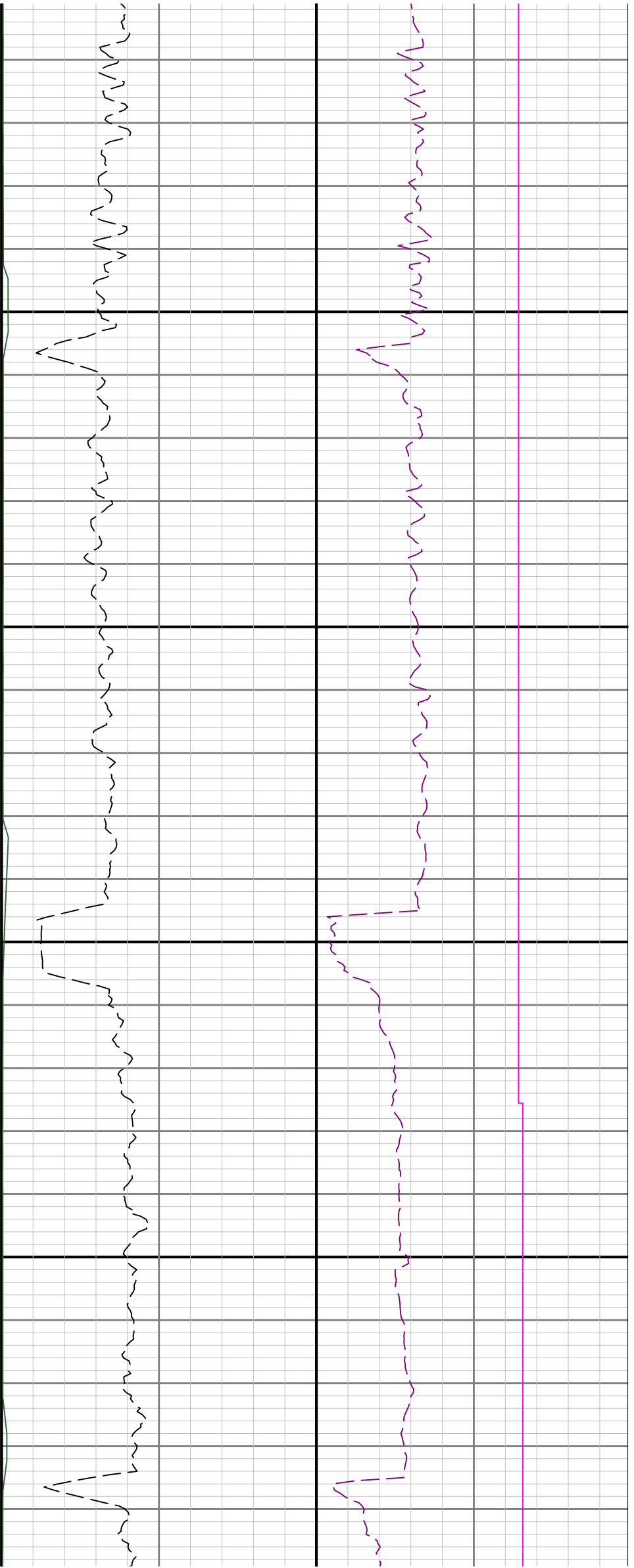


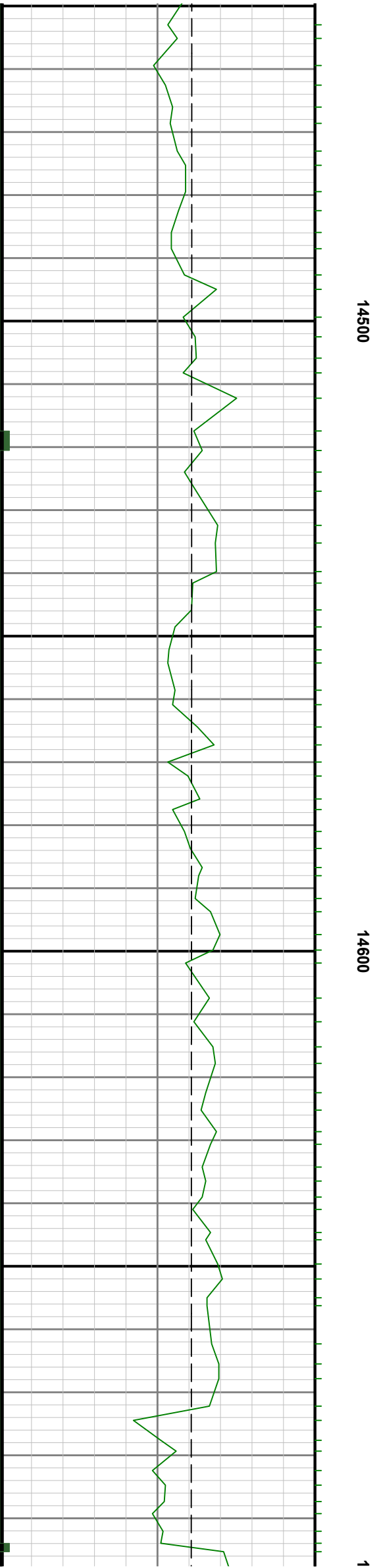
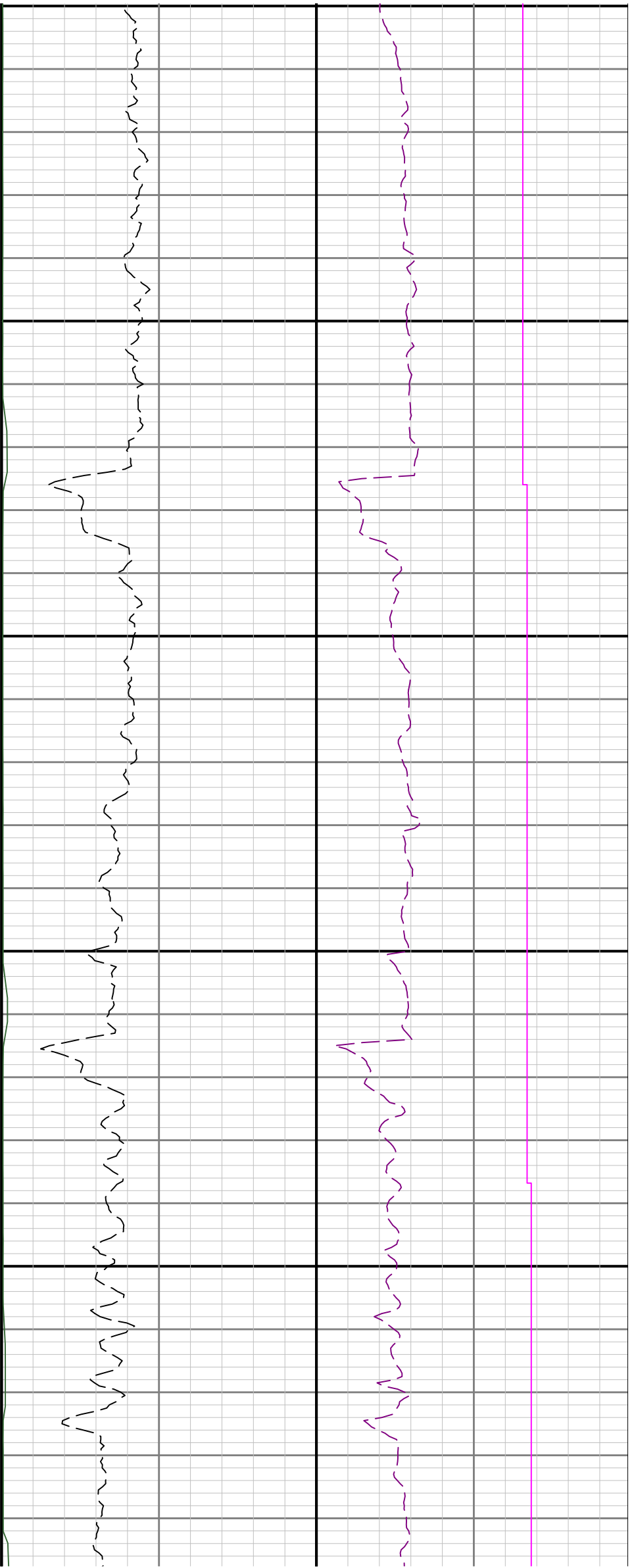


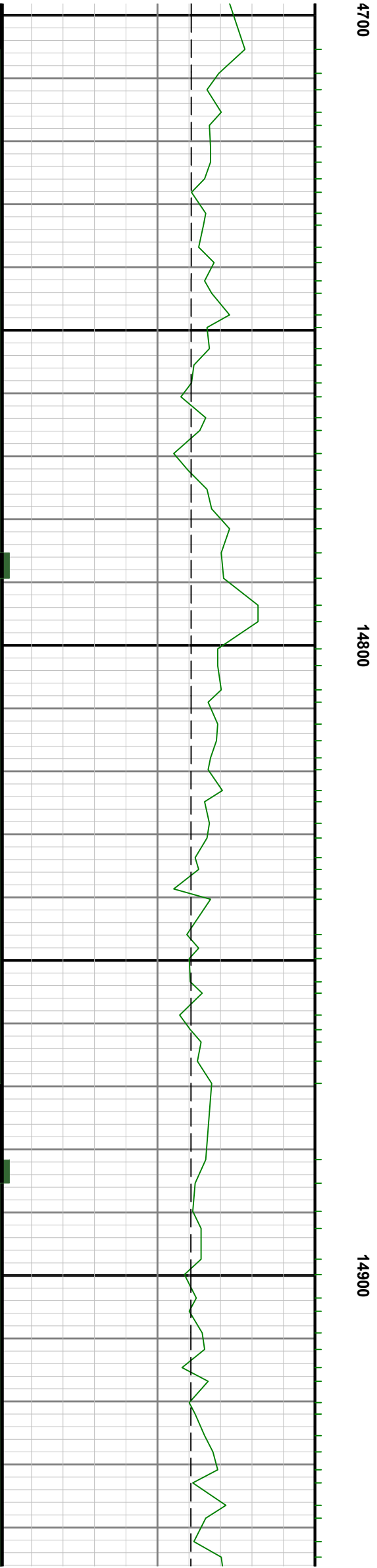
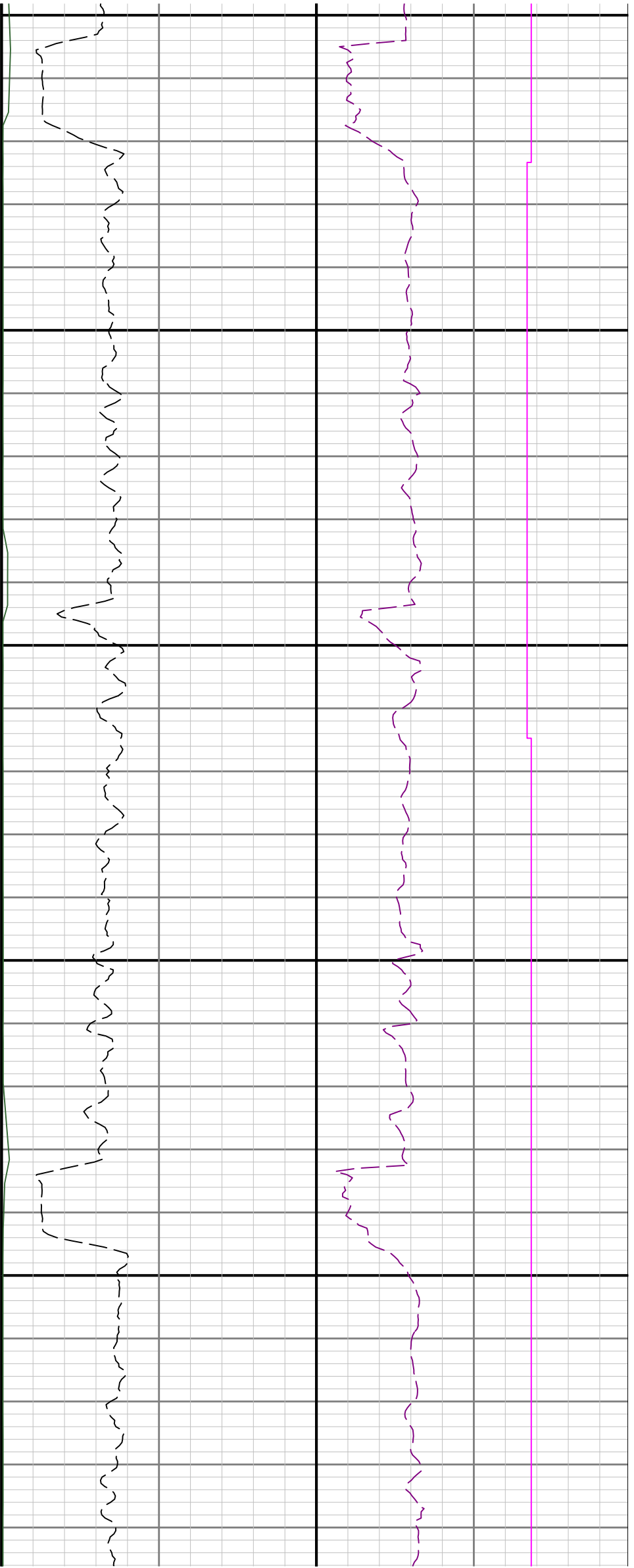


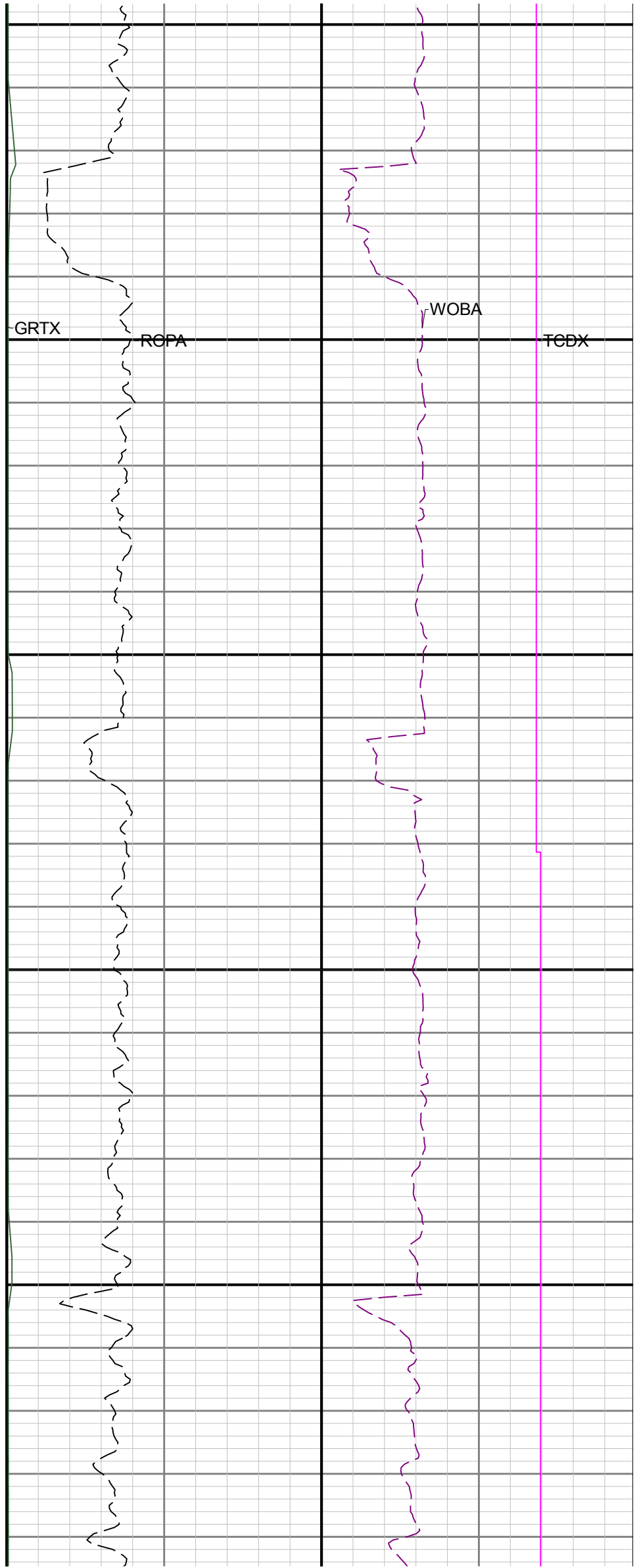
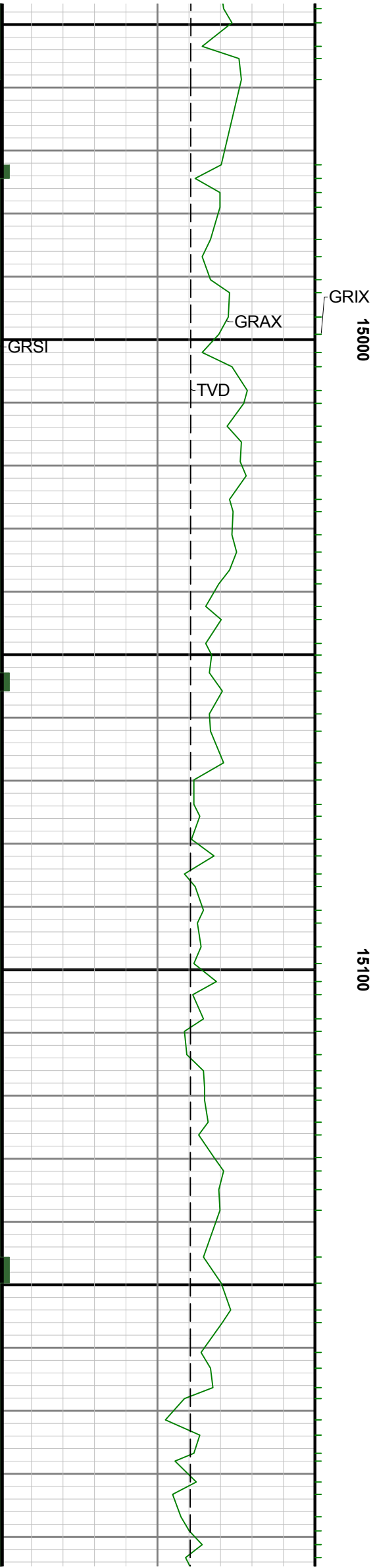


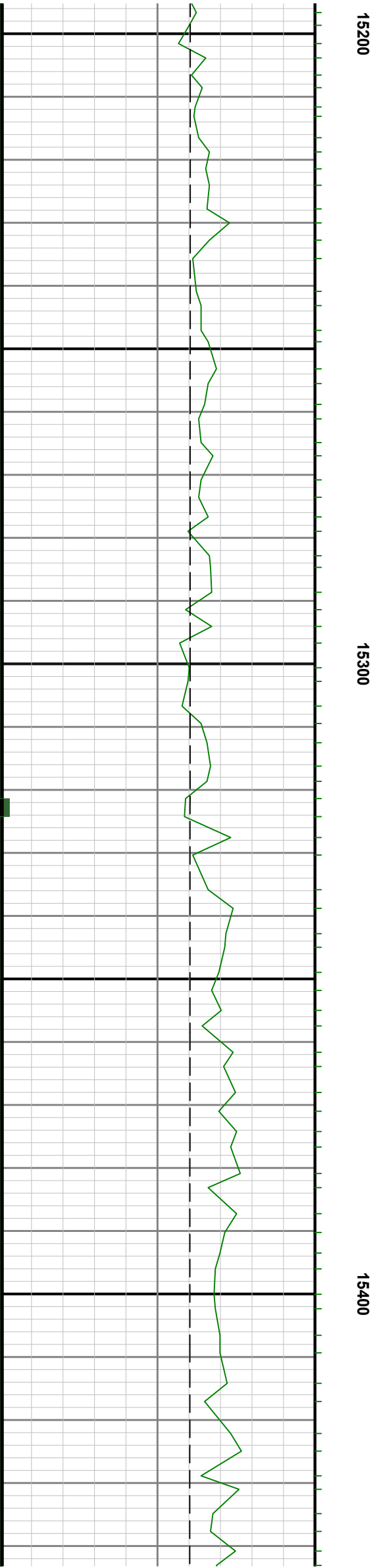


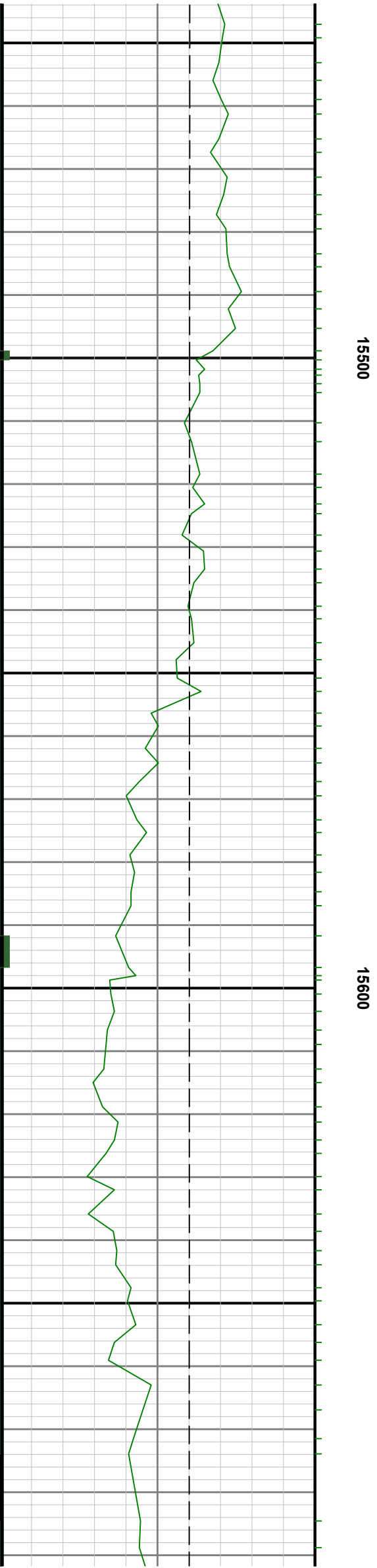
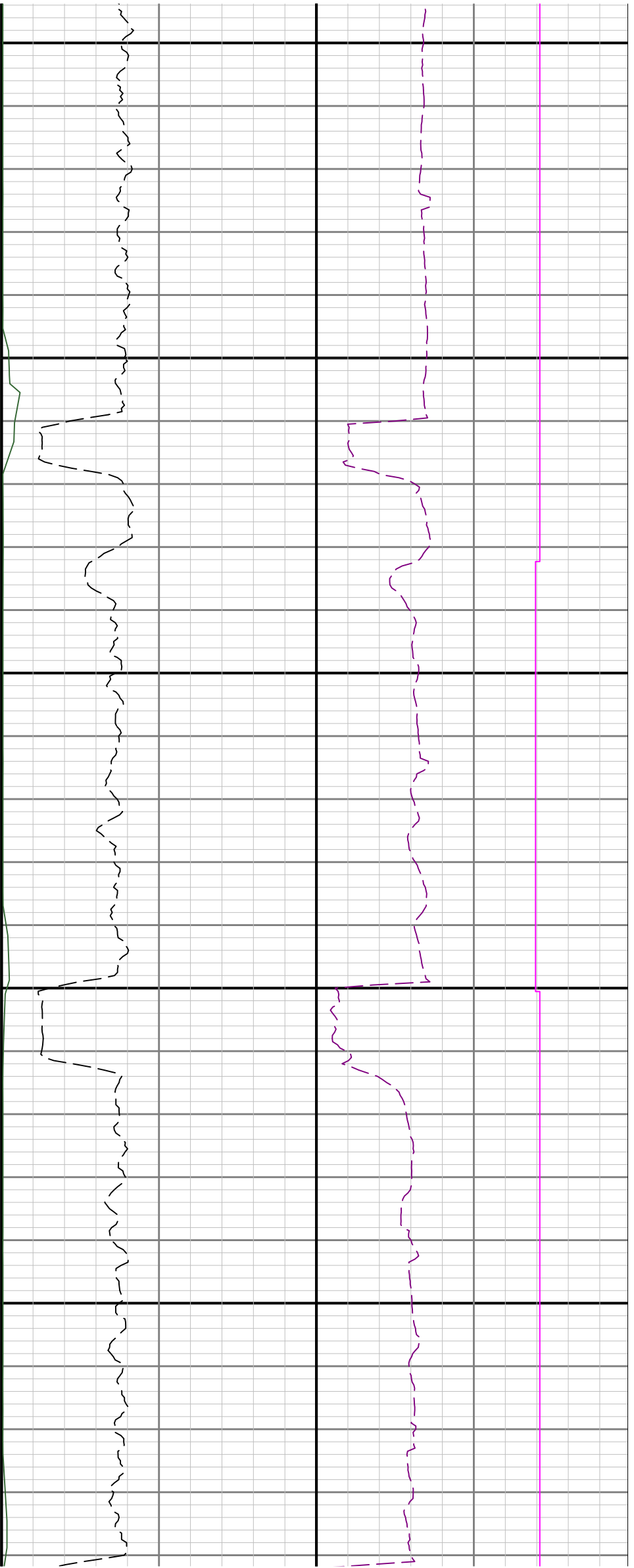


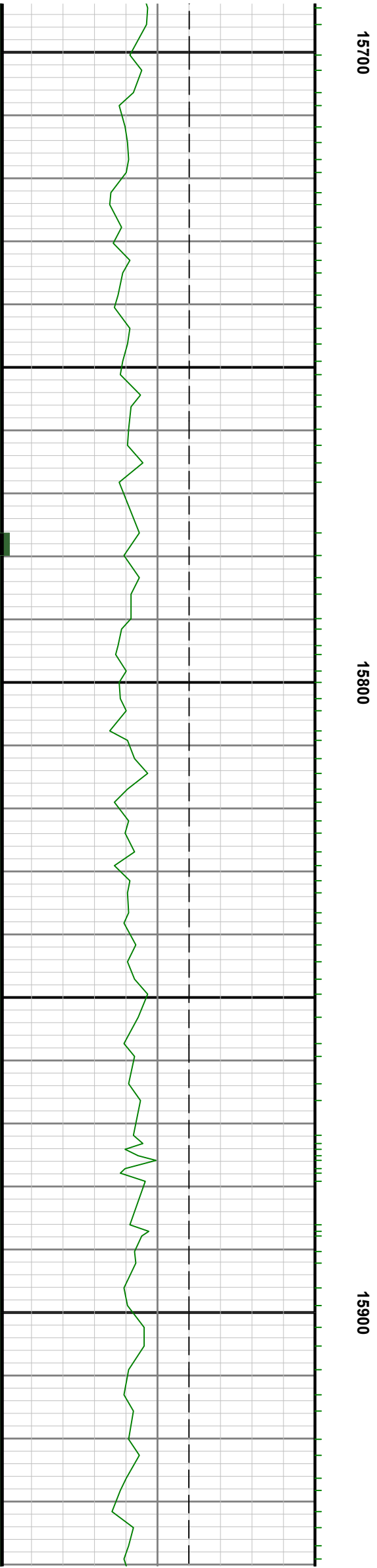
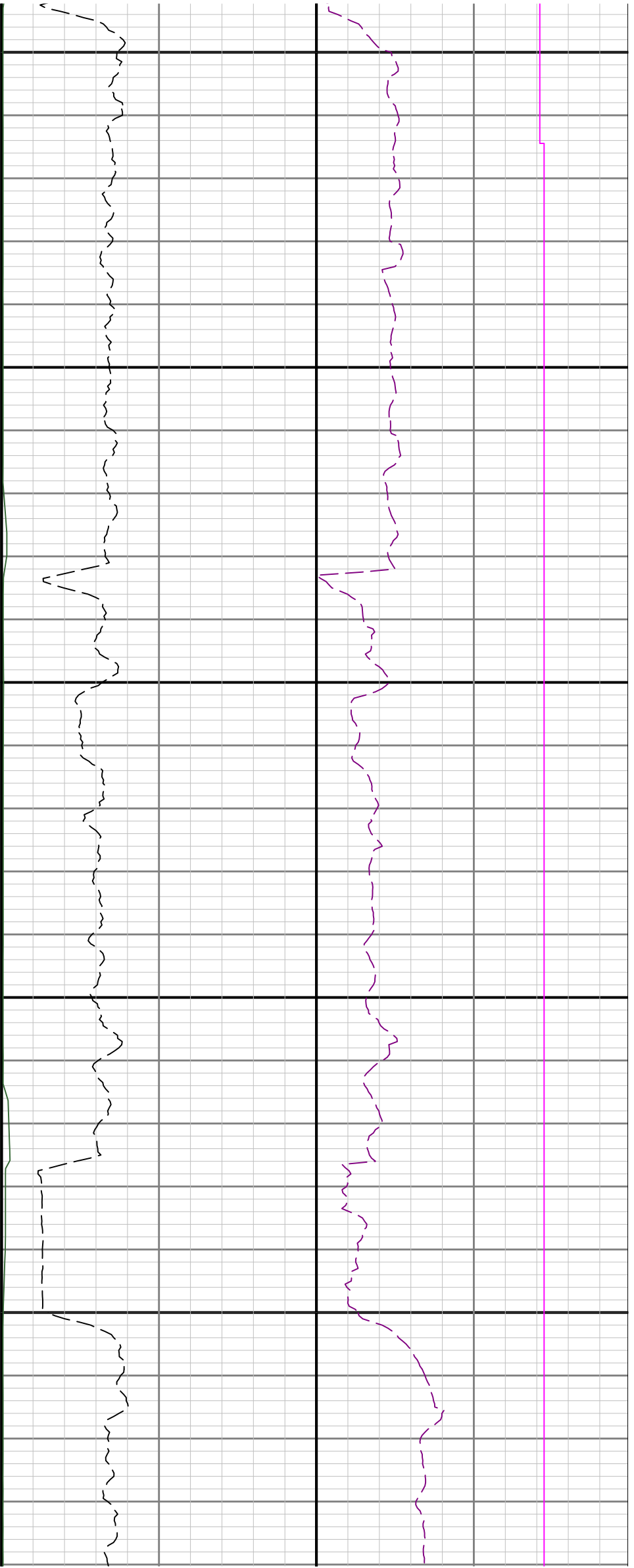


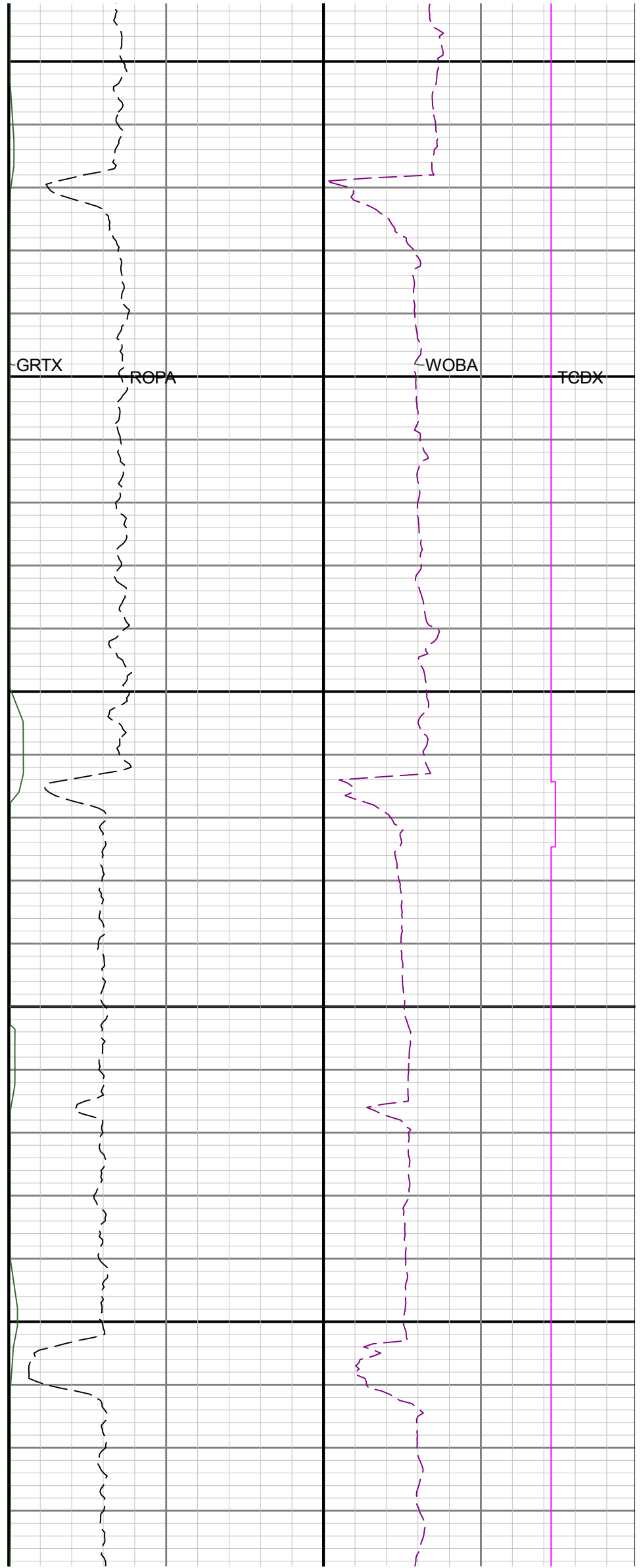
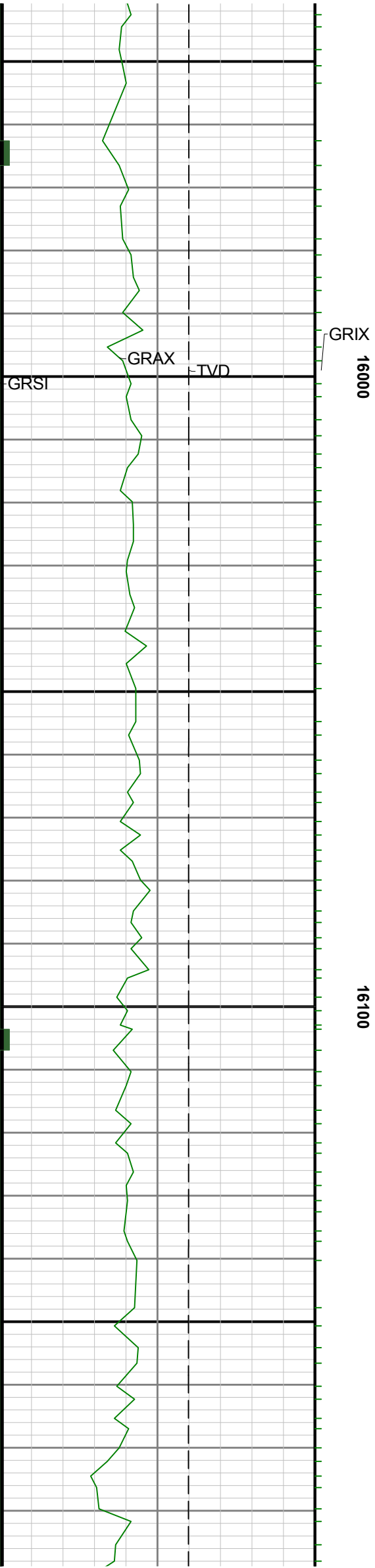


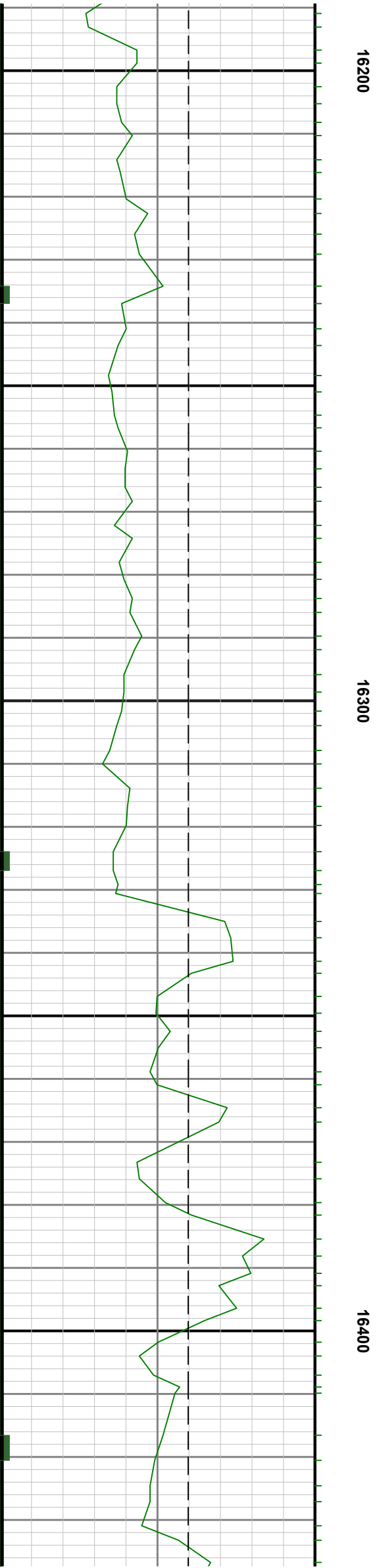
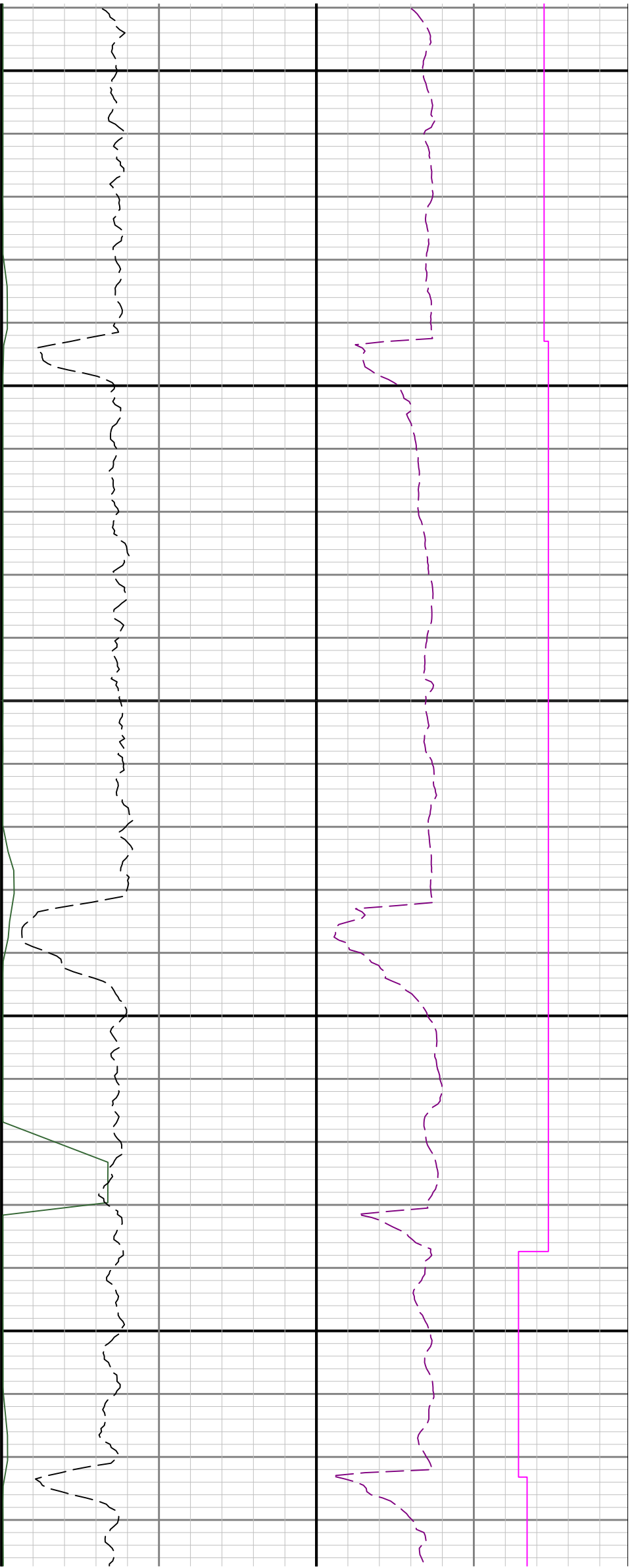


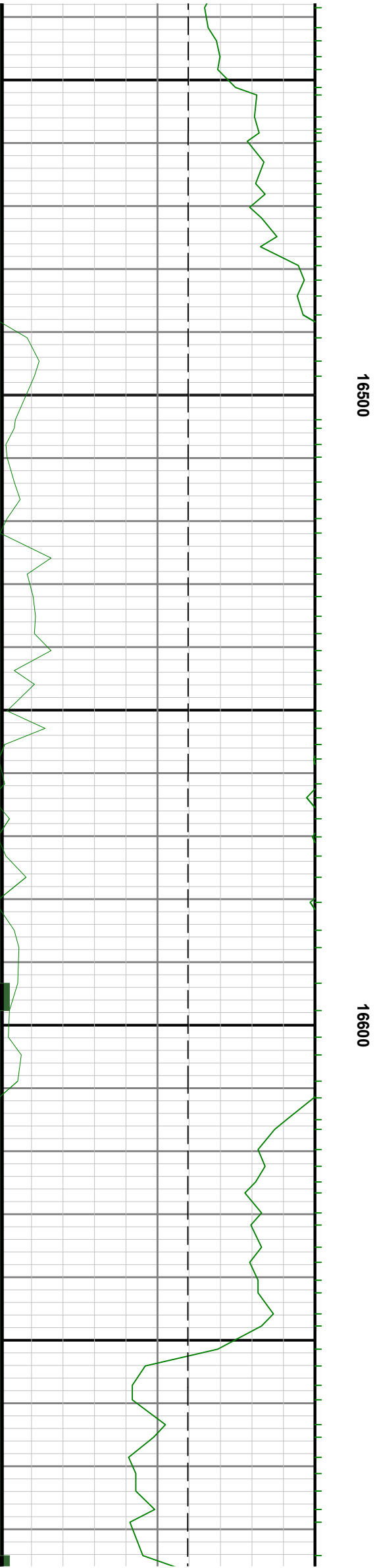
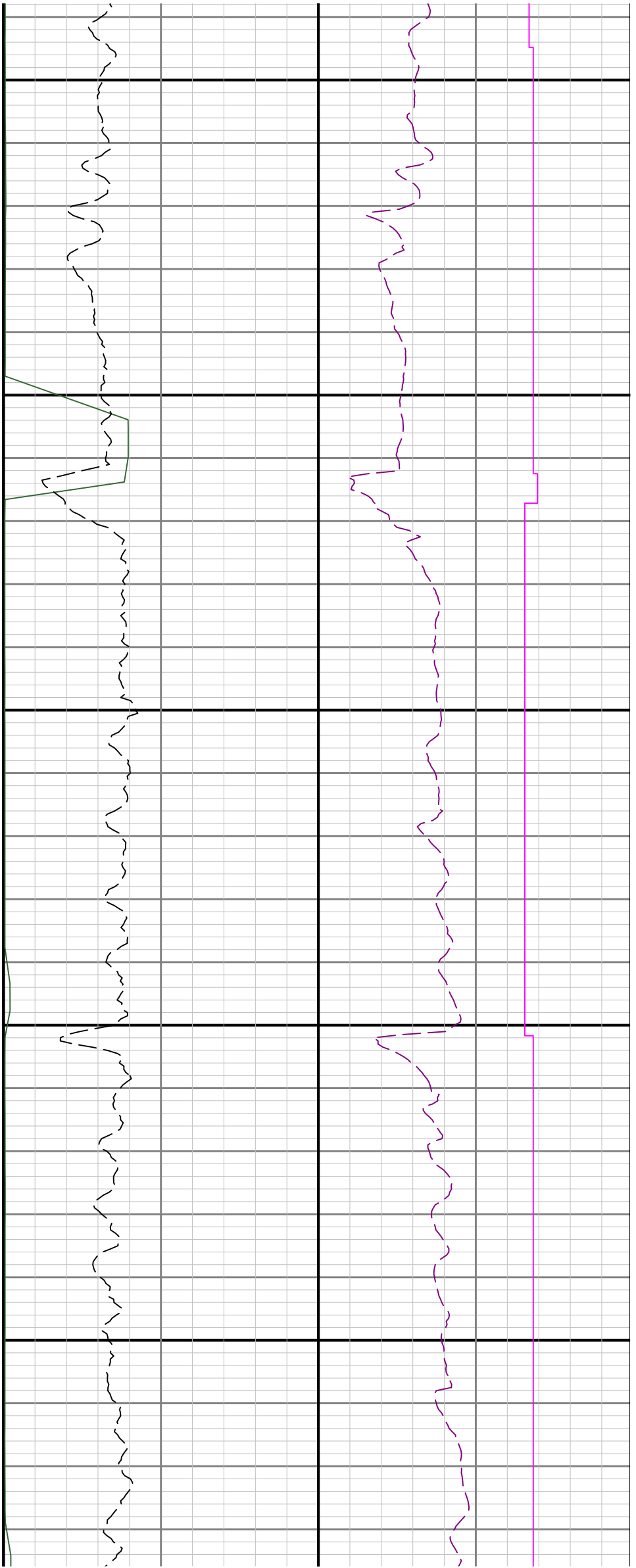


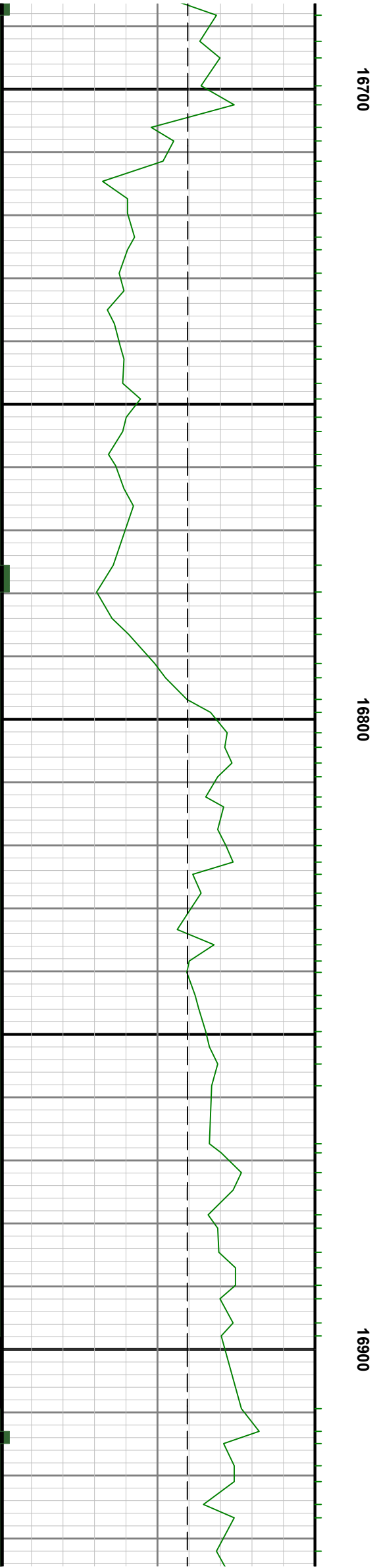
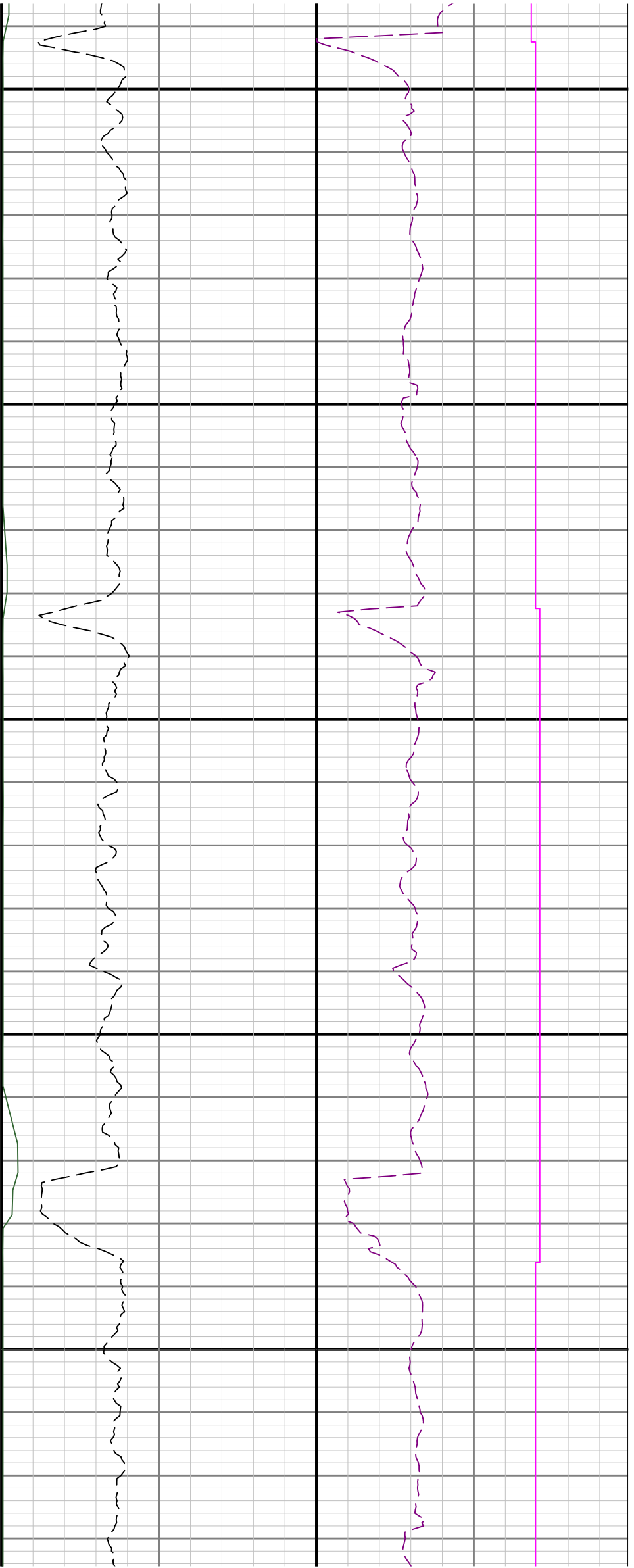


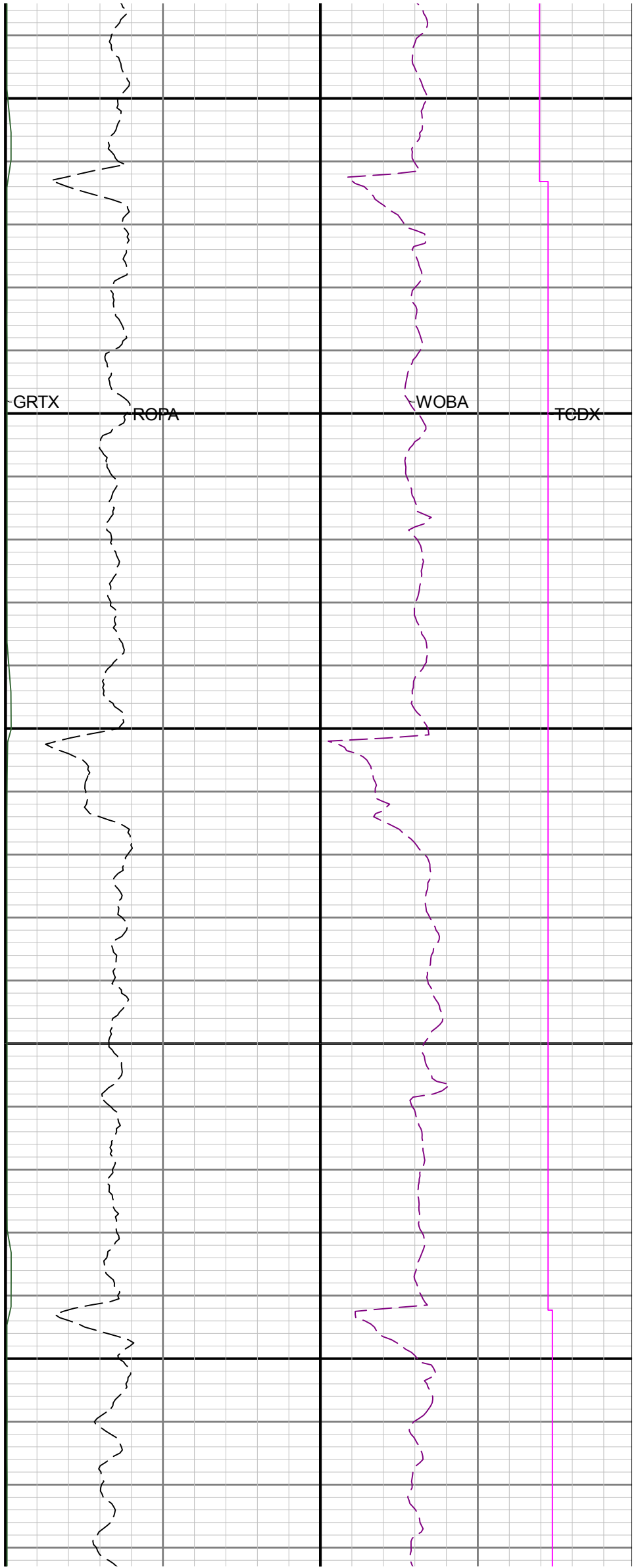
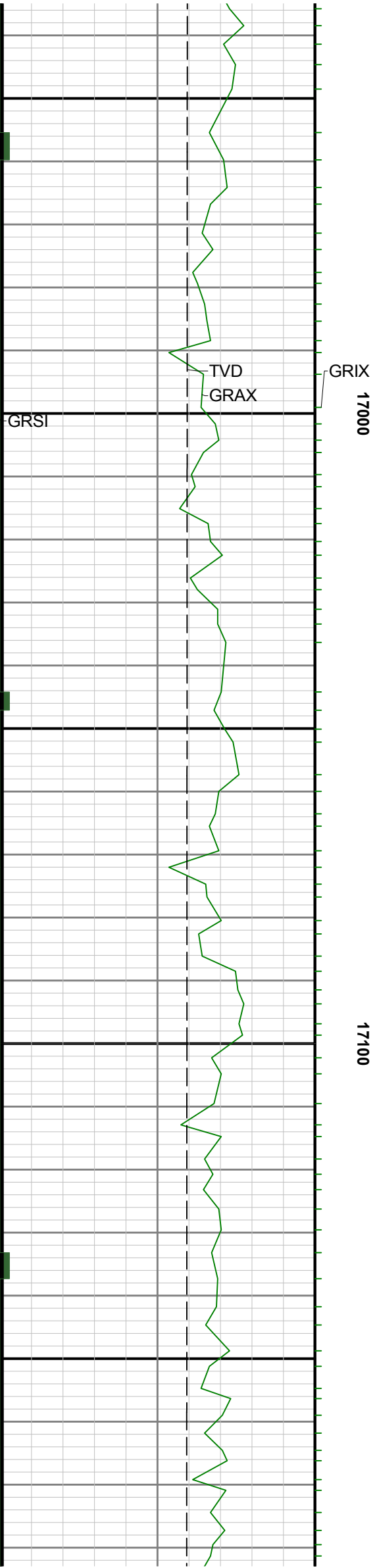


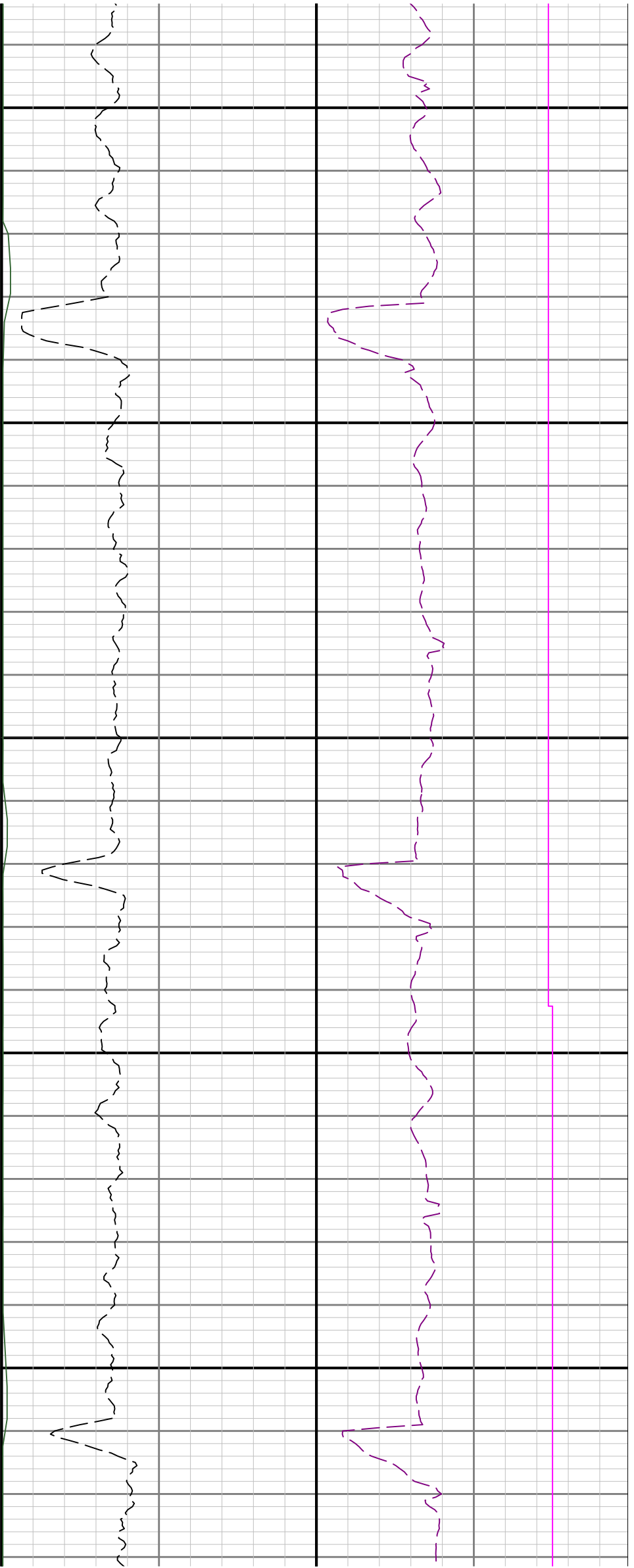








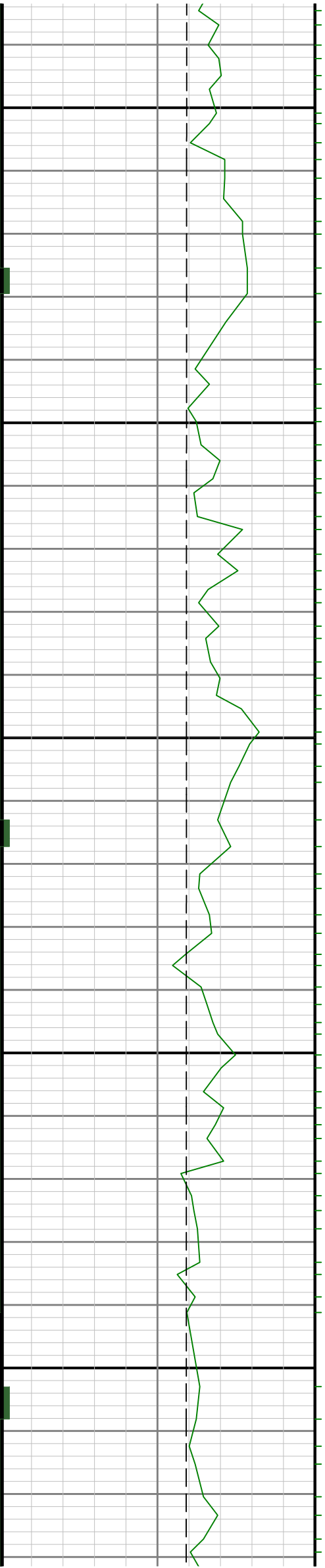


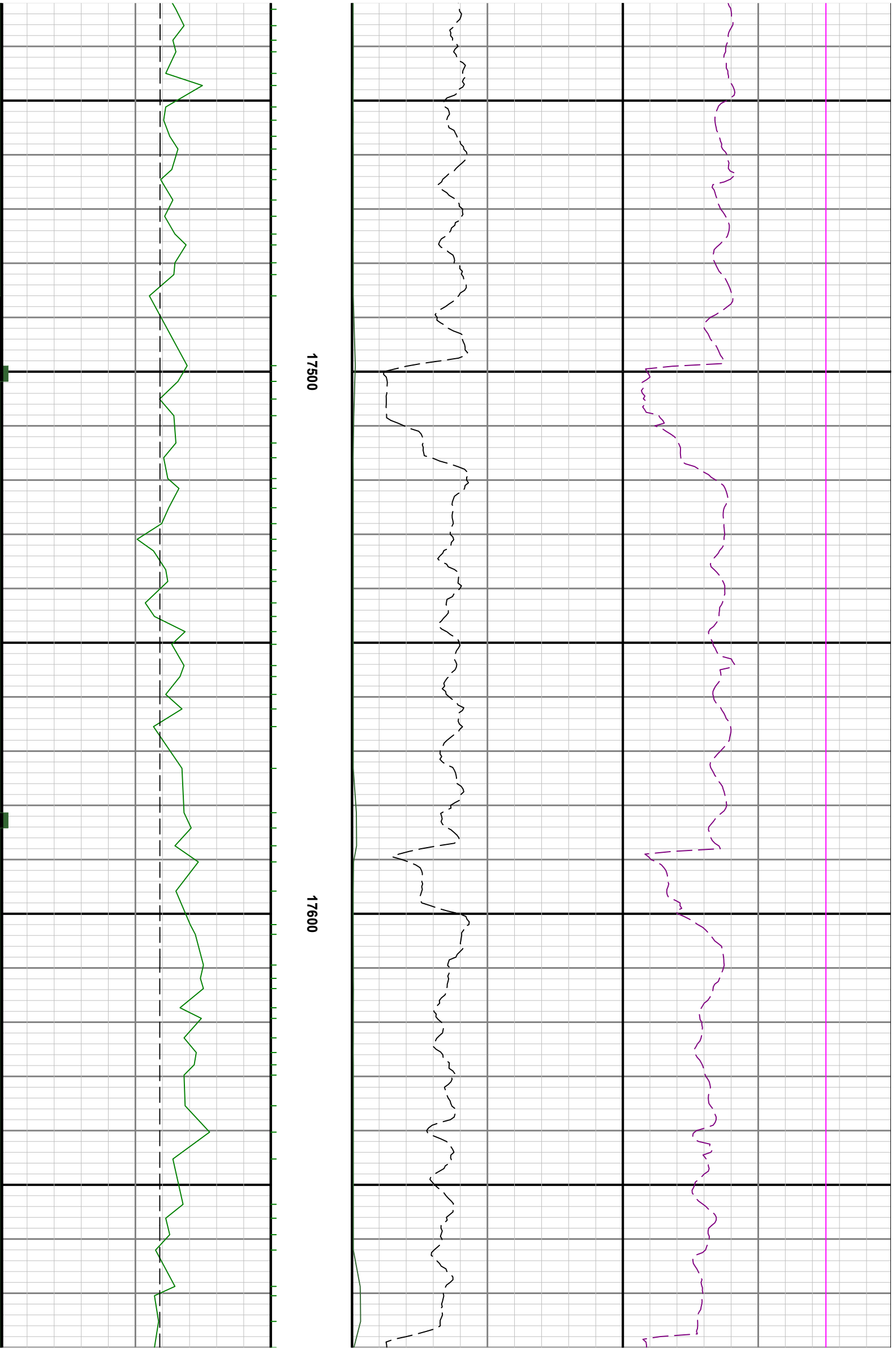


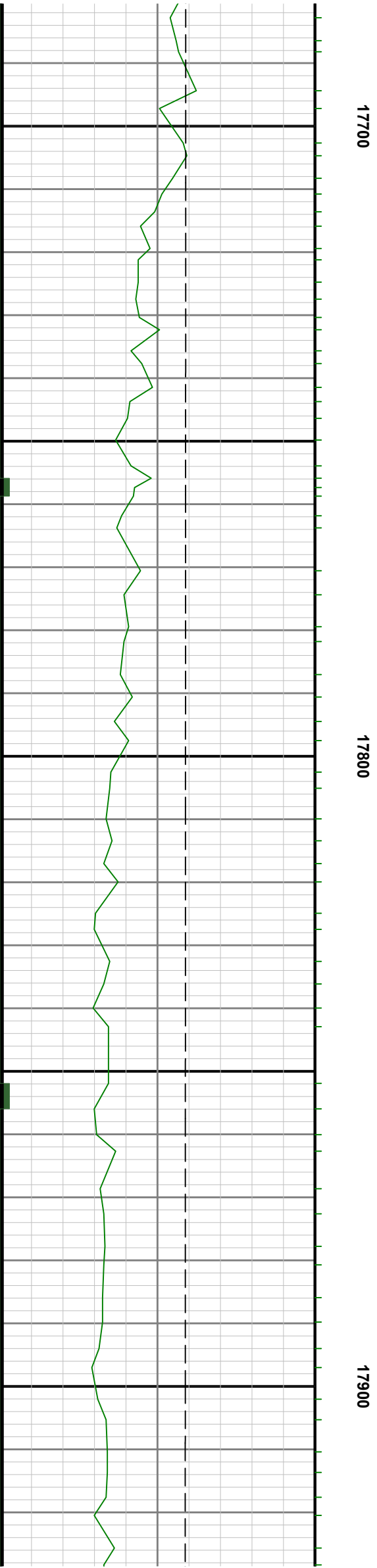
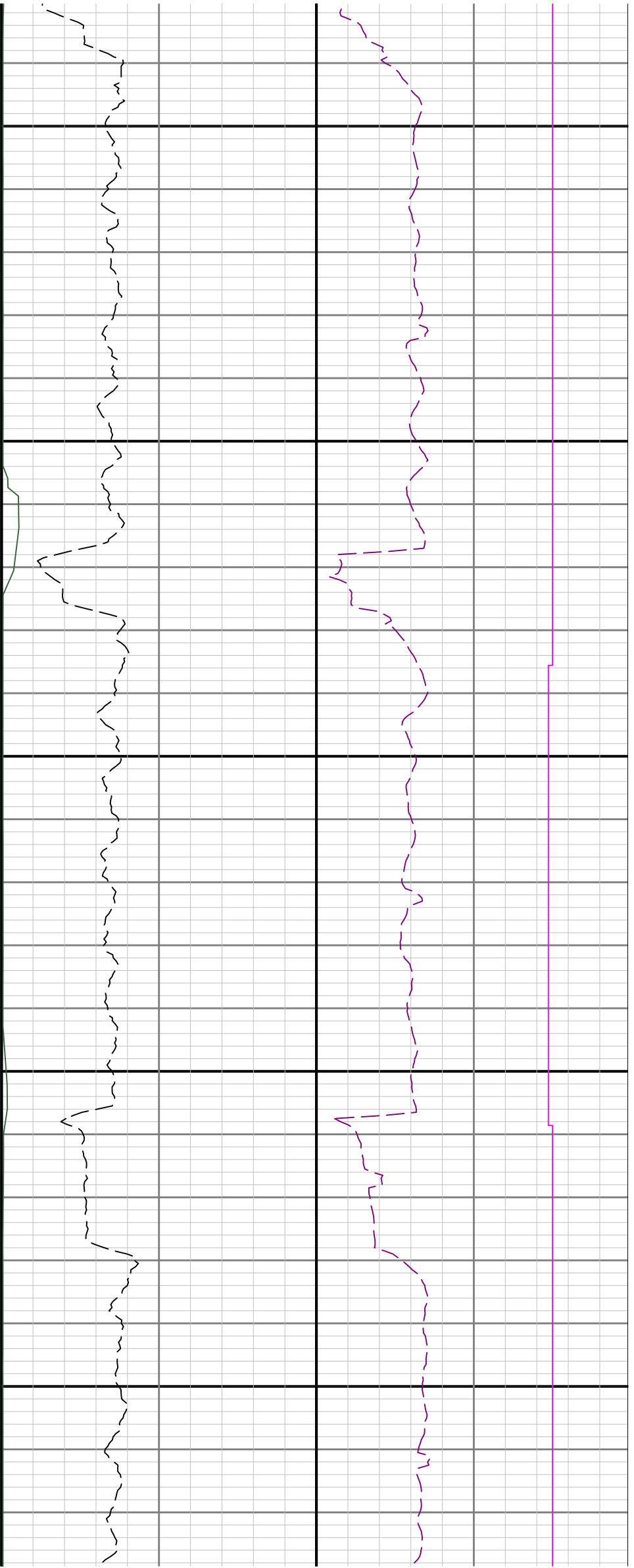
17200

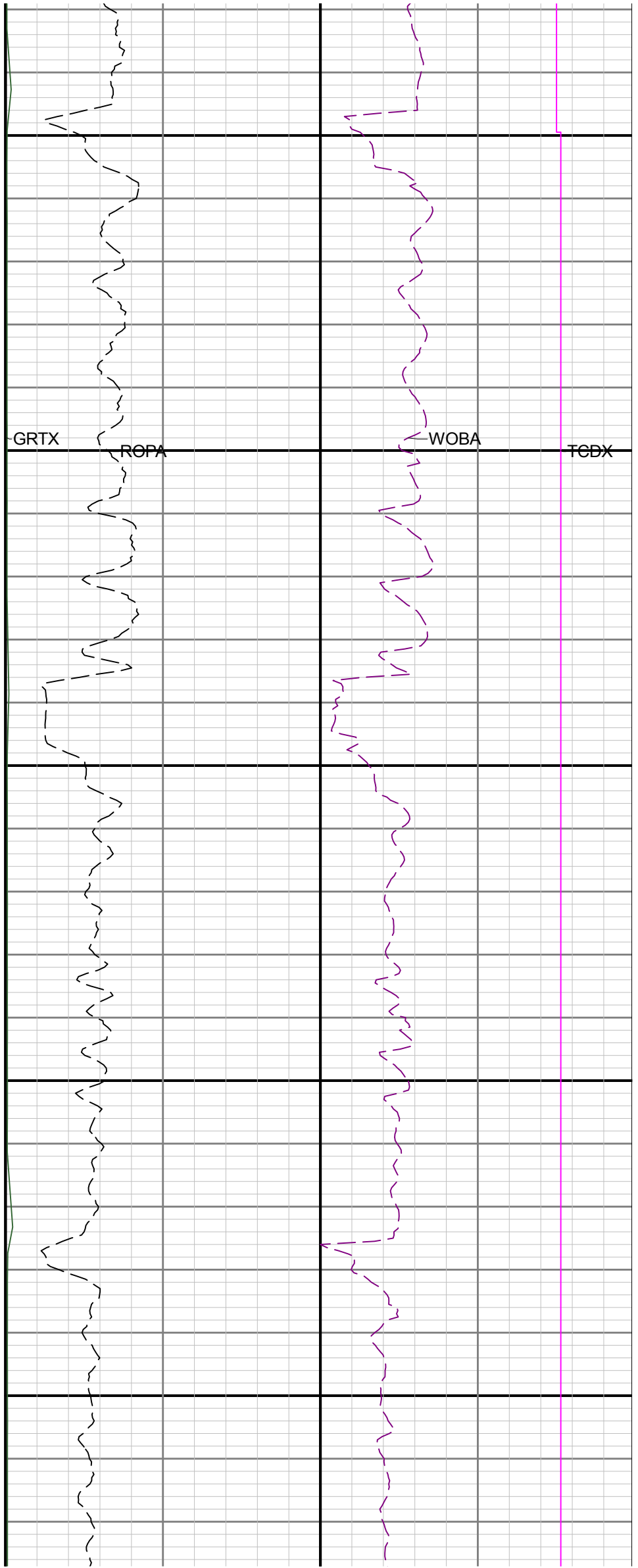
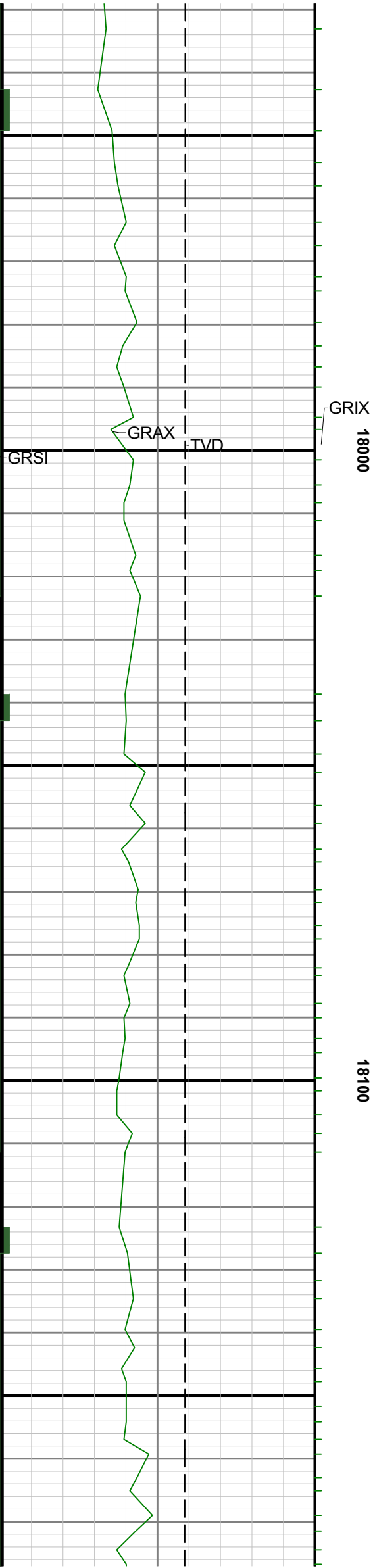
17300

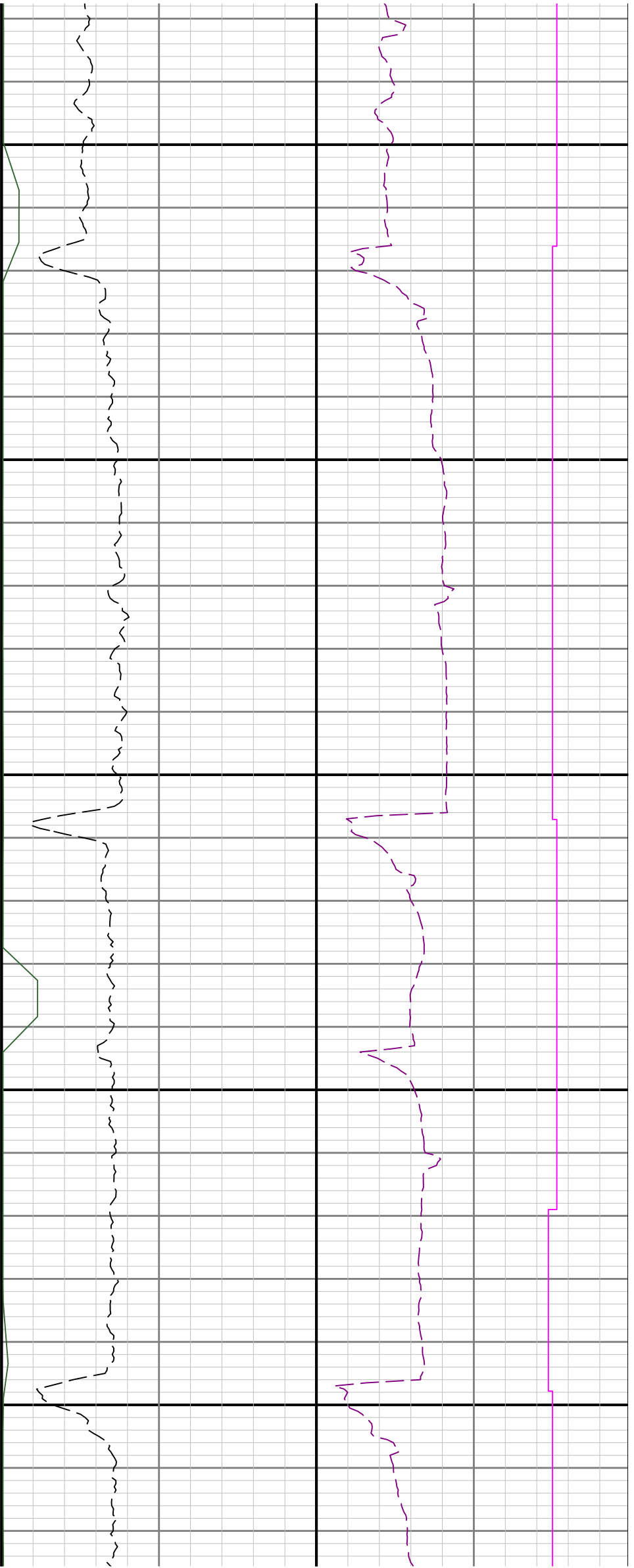
17400









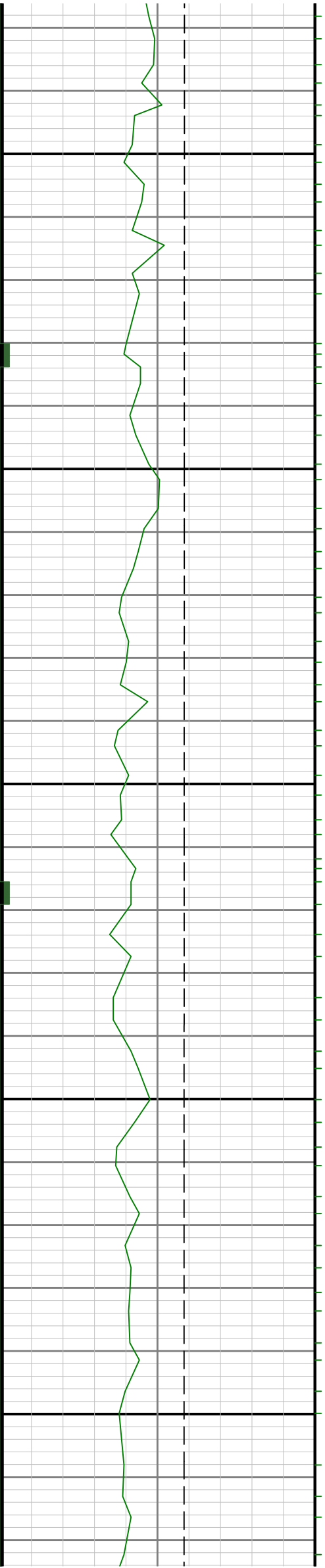


18200

18300

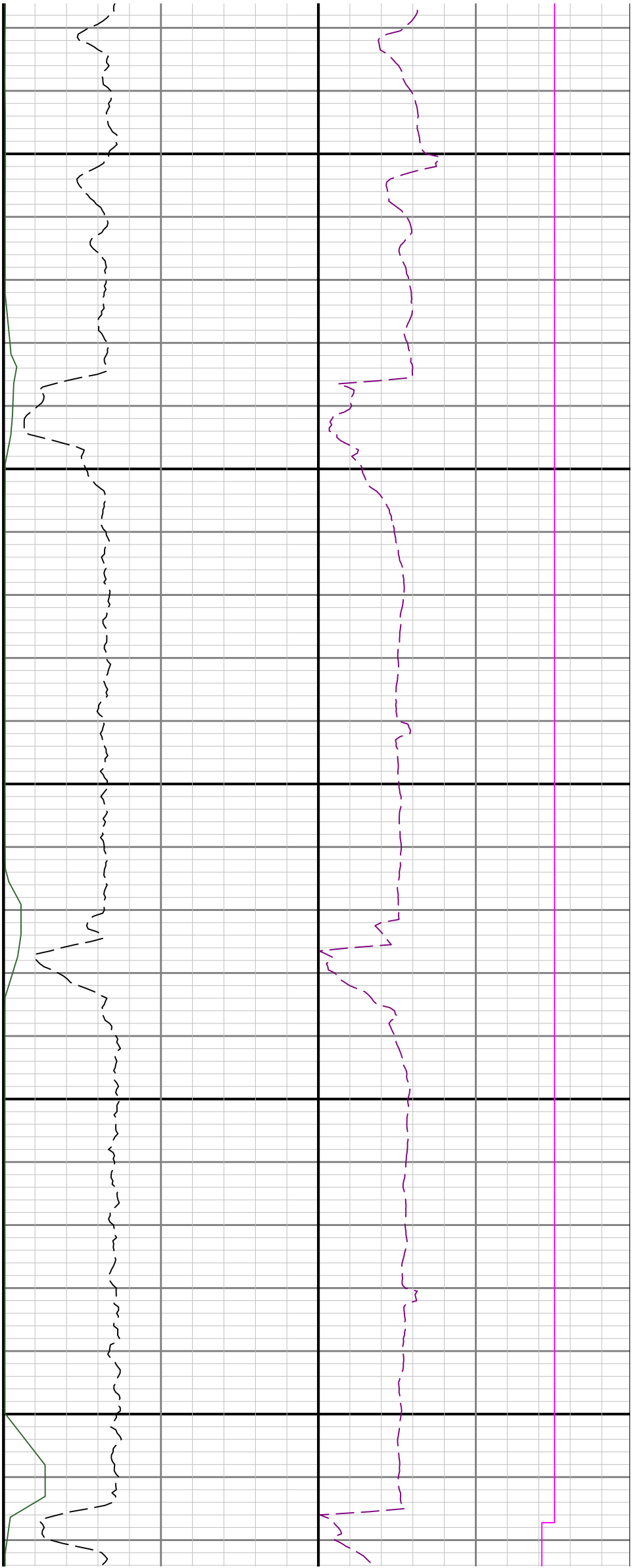
18400

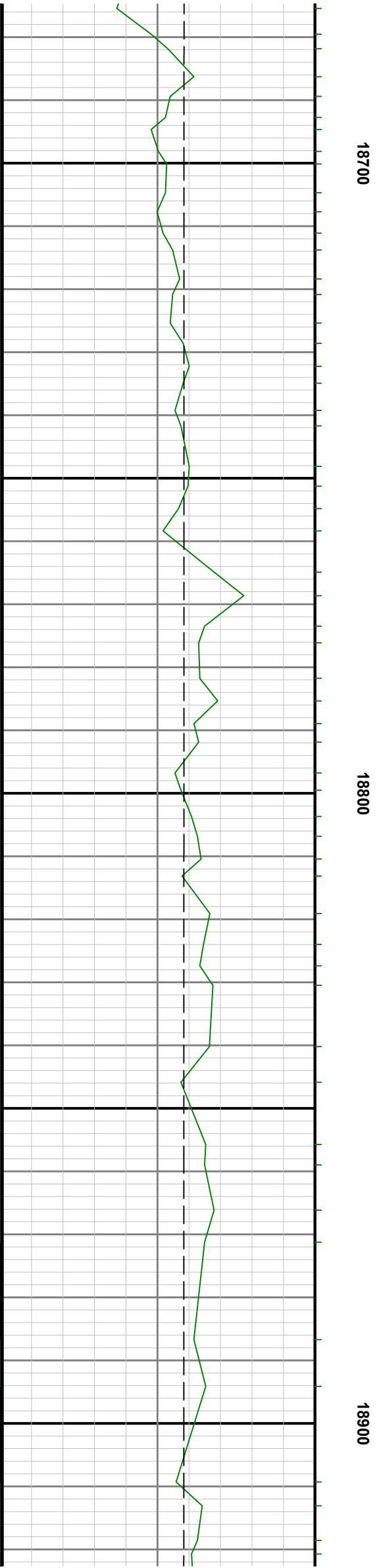
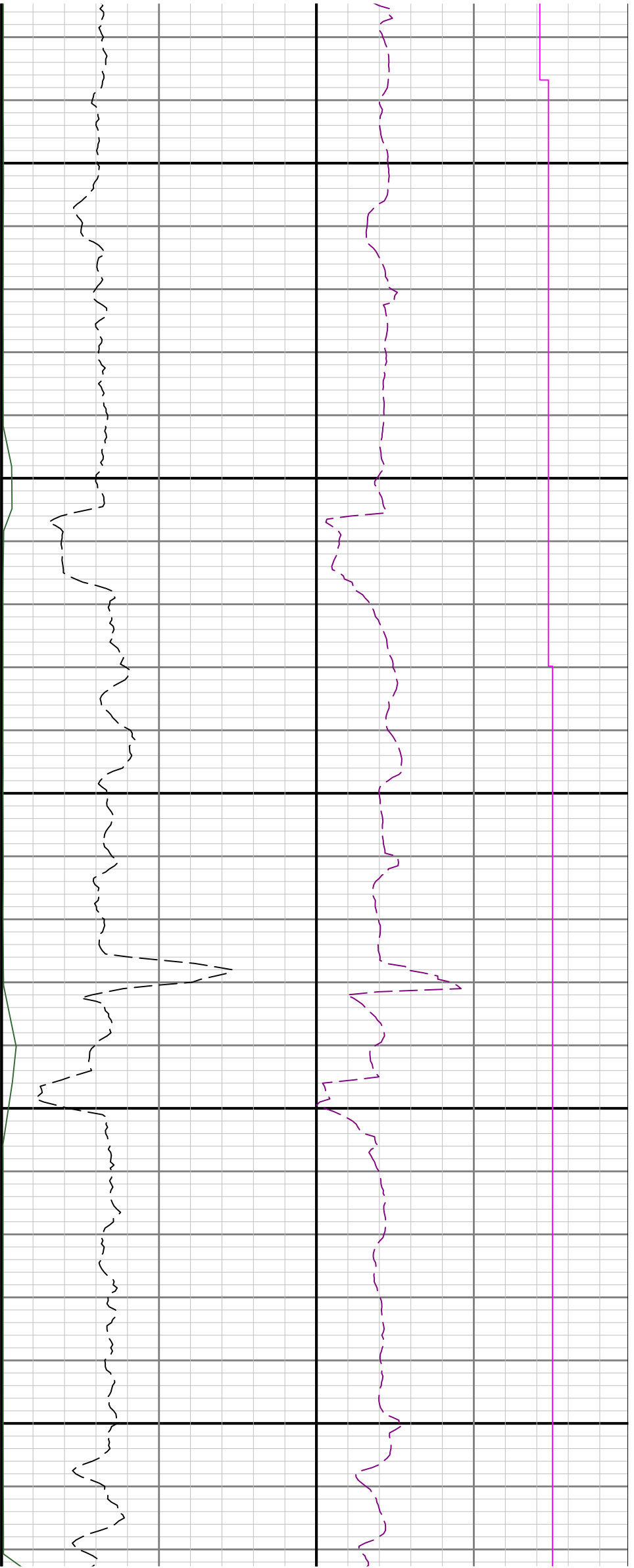


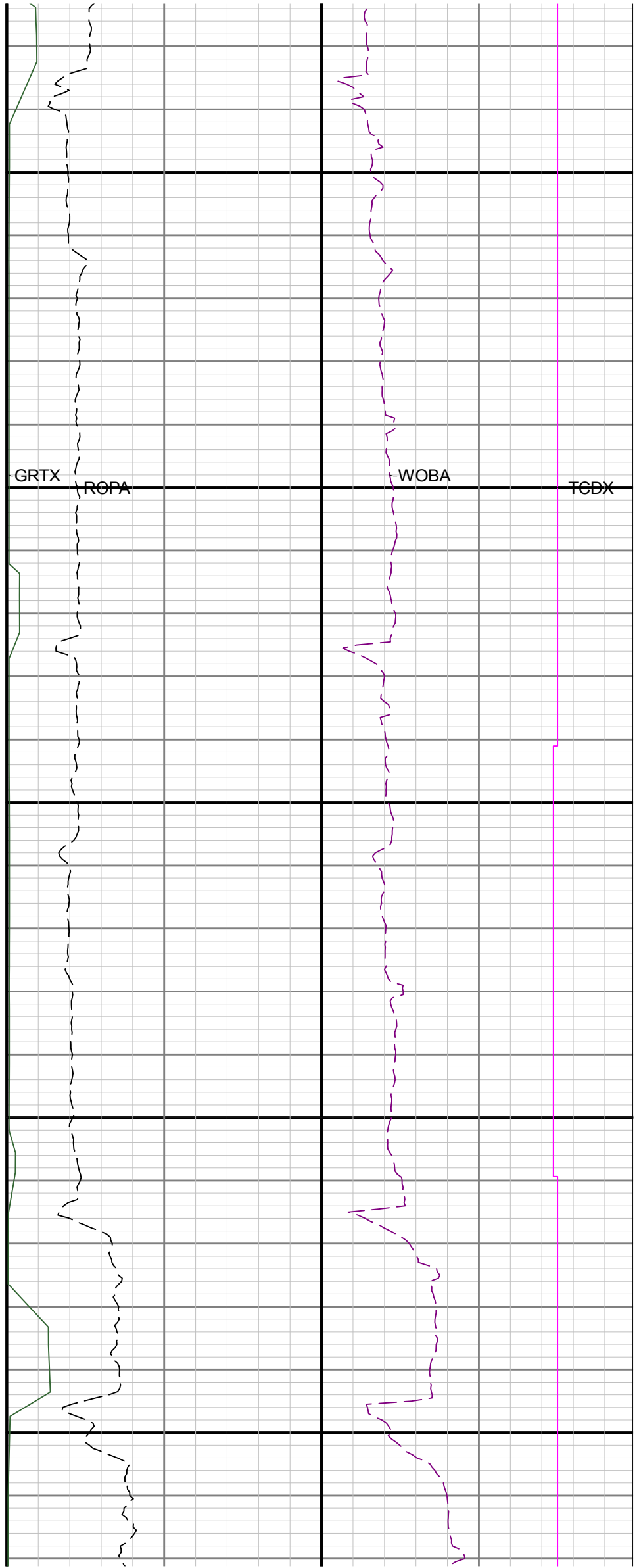
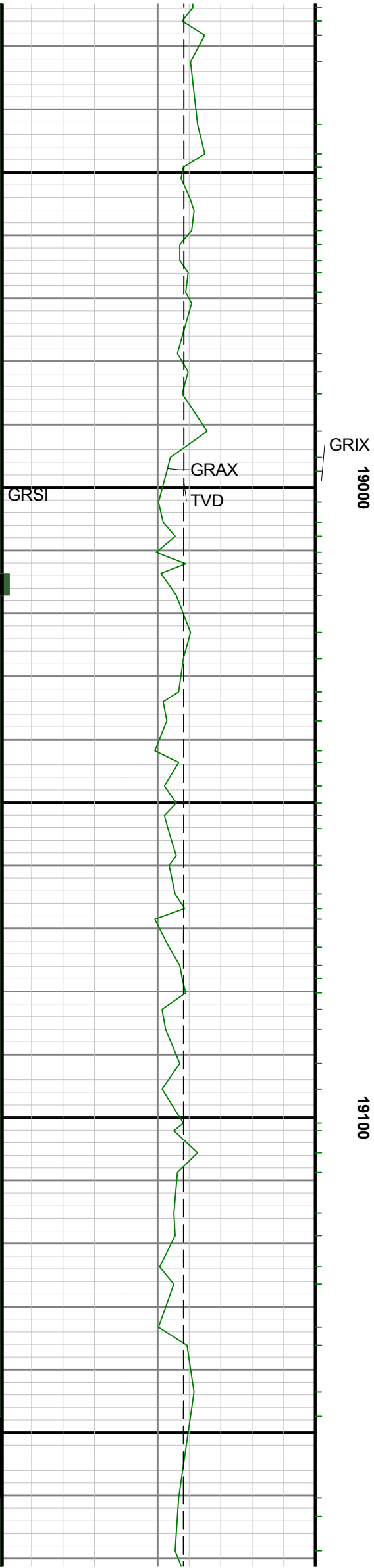


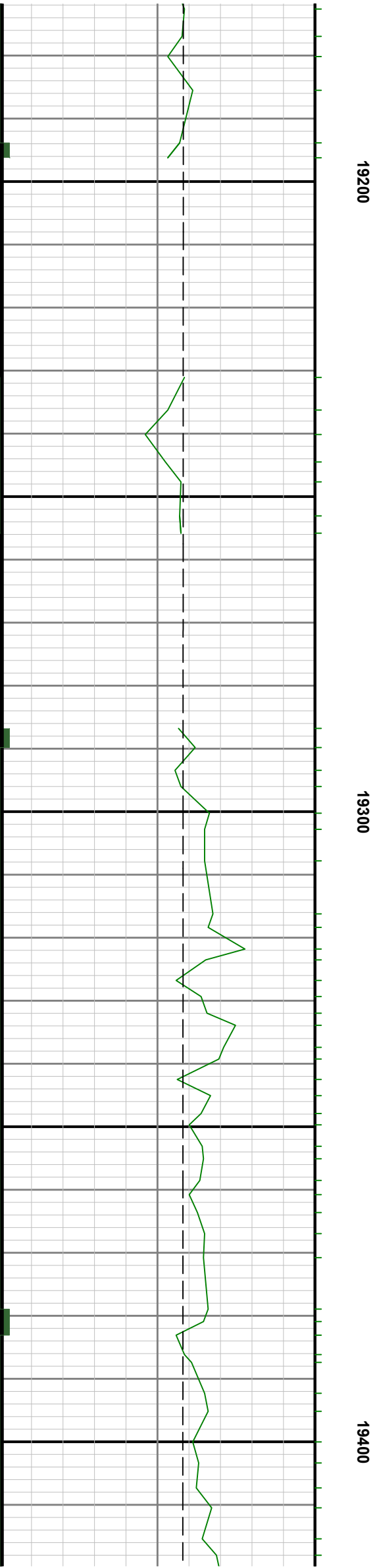
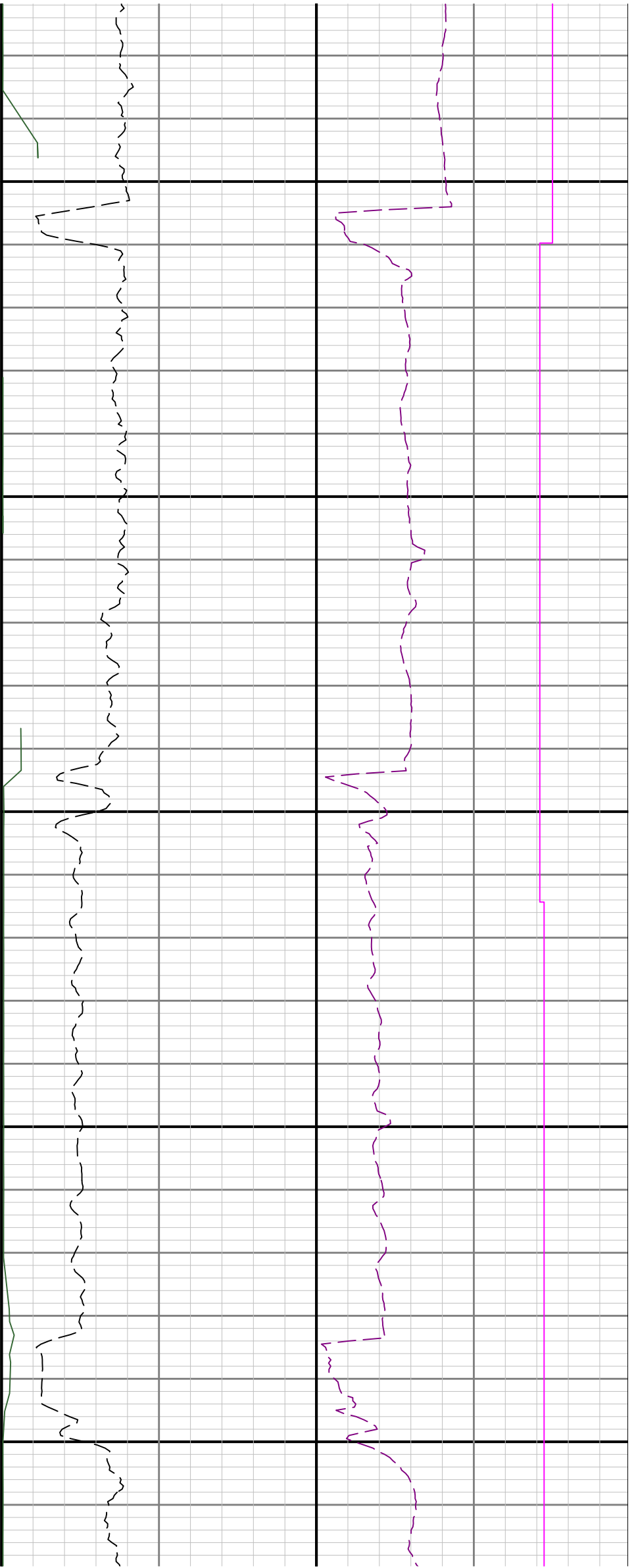
18500

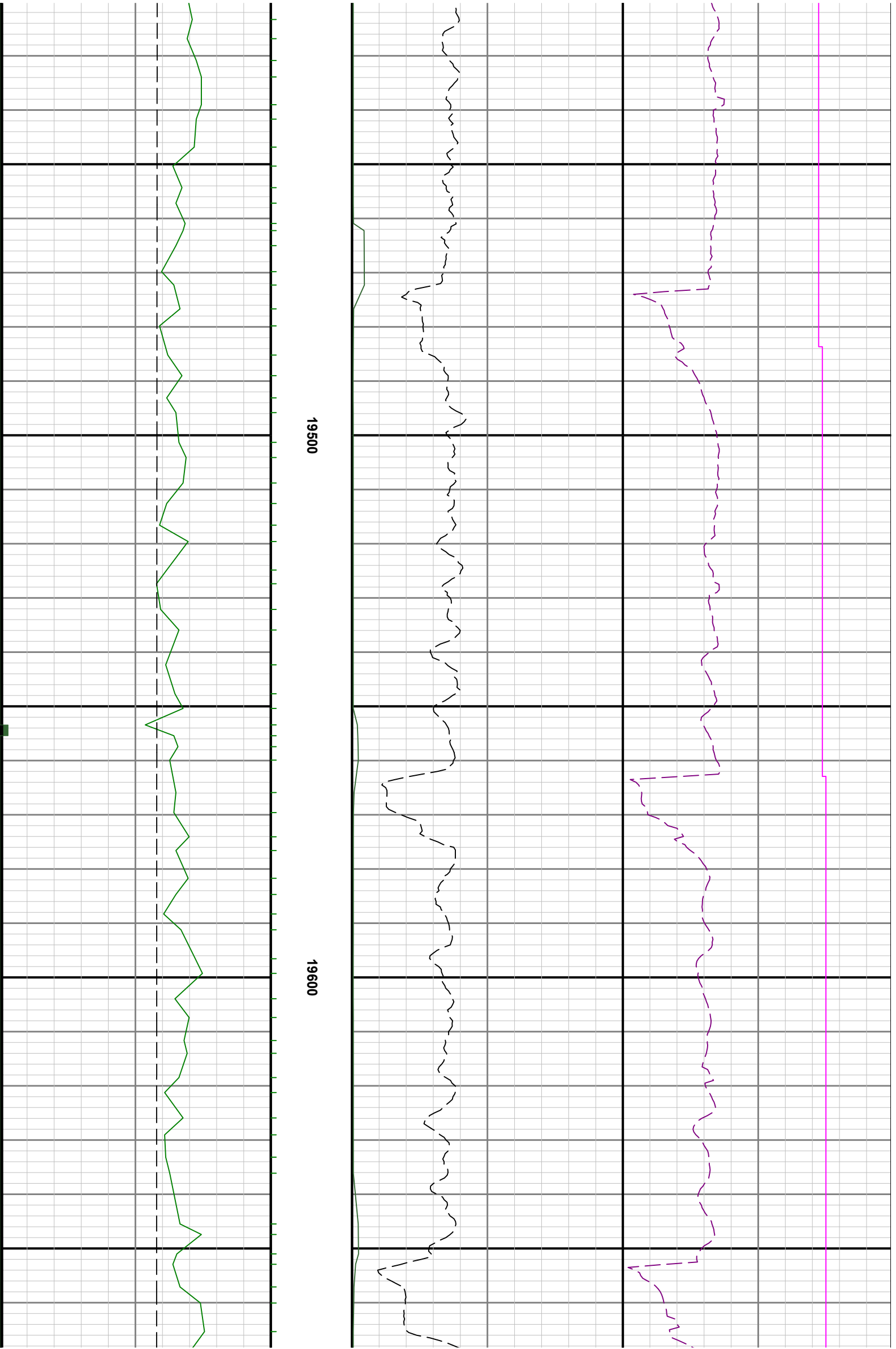
18600

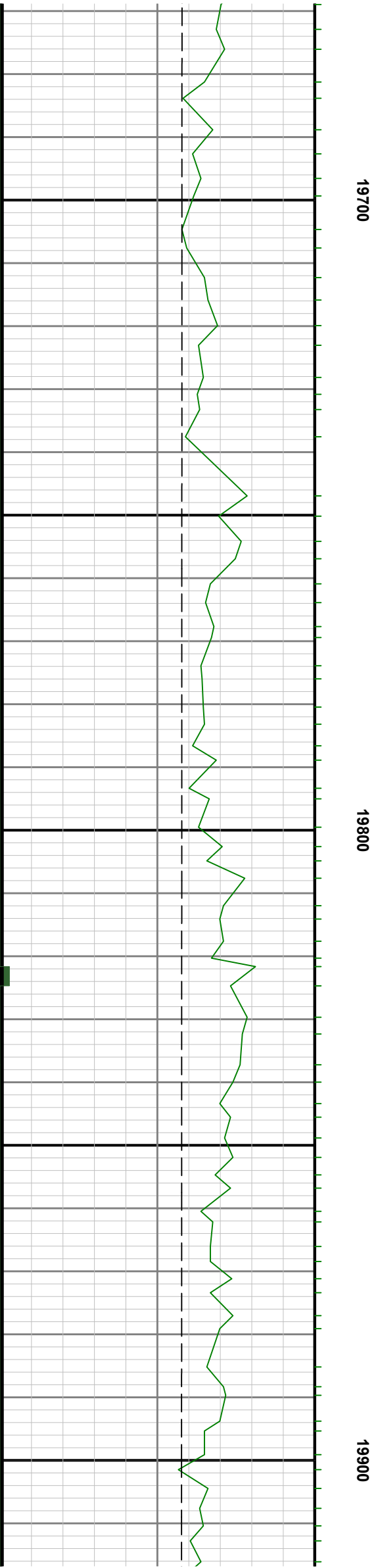
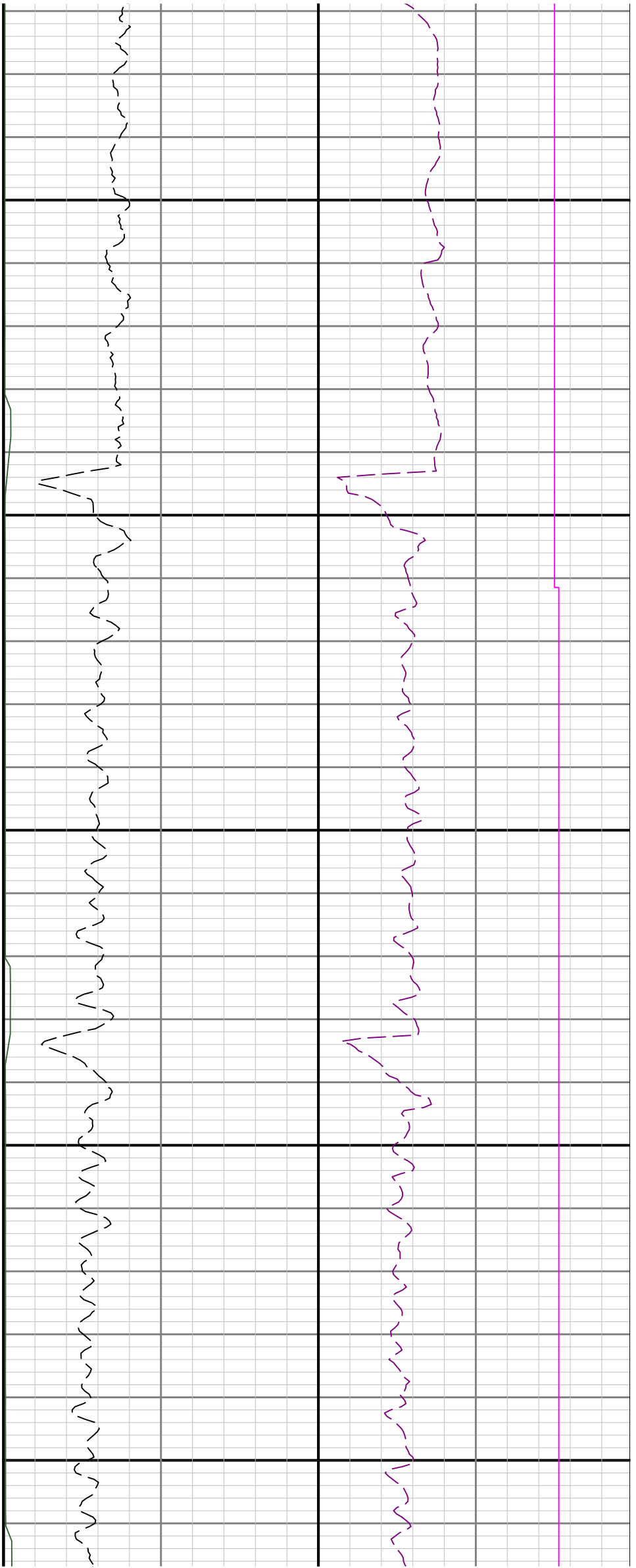


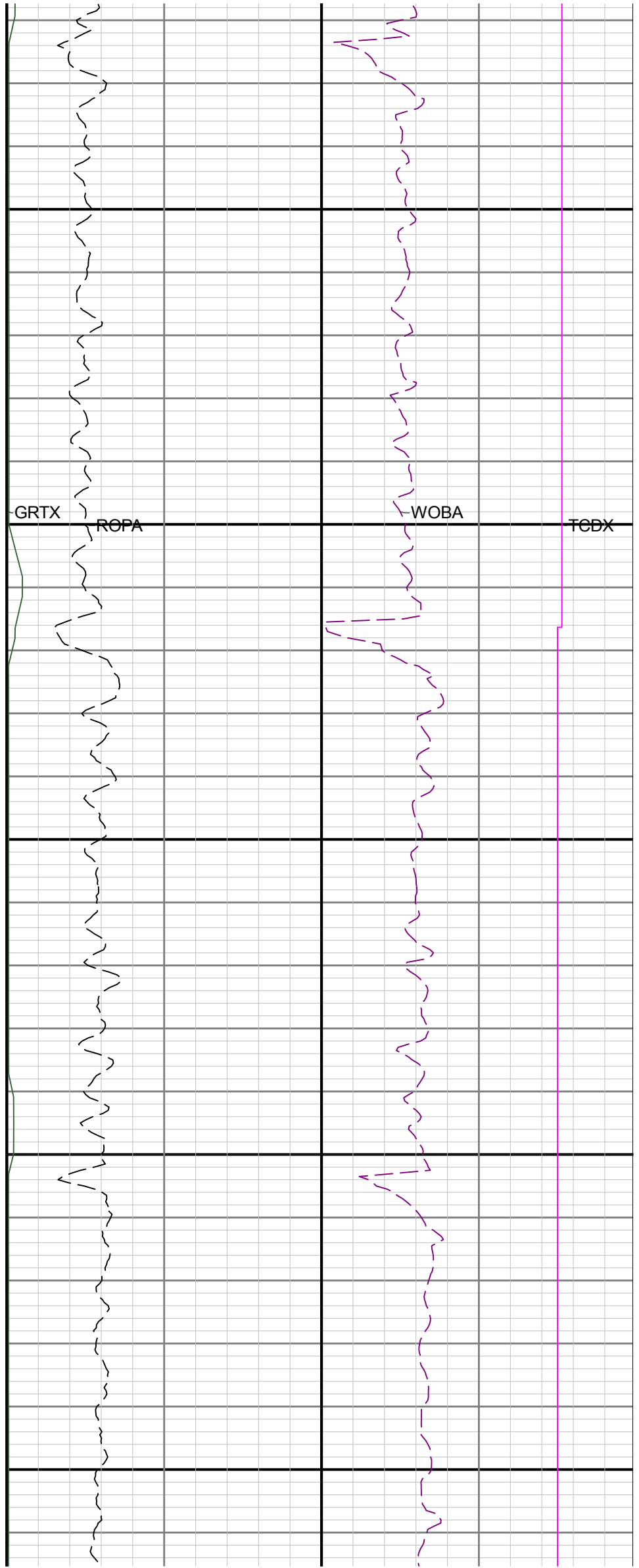
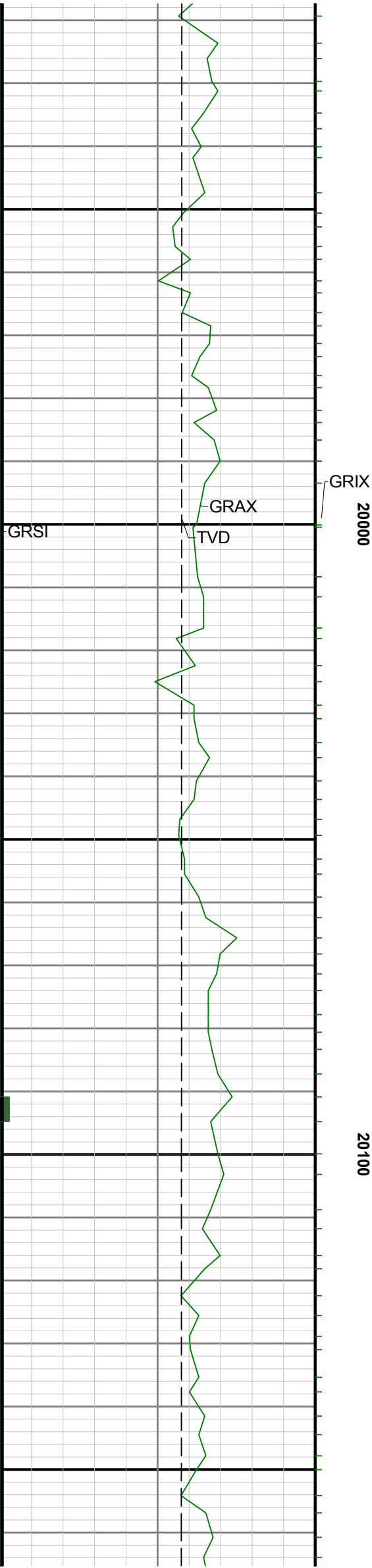












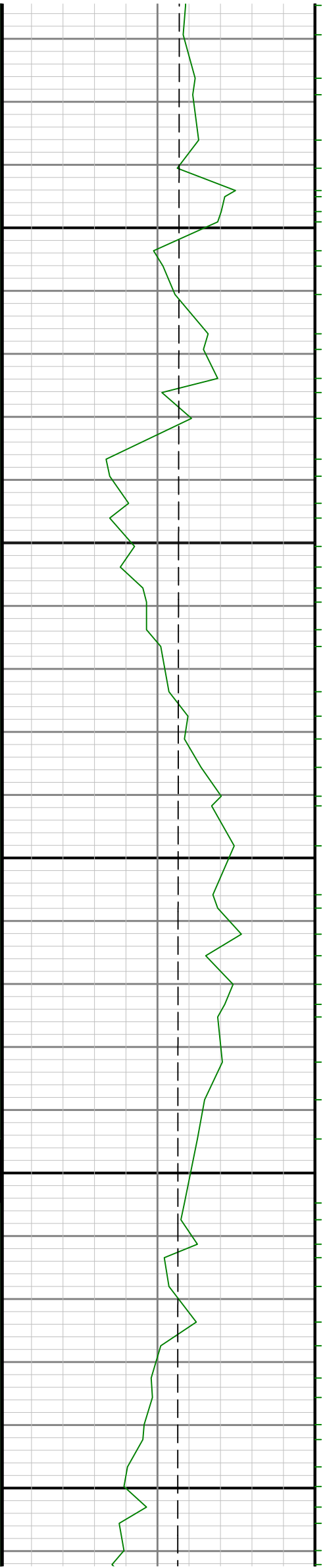


20200

20300

20400





20500

20600

