


K:\2010 TRAIL RIDGE\TR 43-32-59\TR 43-32-597.dwg



ESTIMATED EARTHWORK QUANTITIES (cy)				
ITEM	CUT	FILL	TOPSOIL	EXCESS
PAD	31530	33540	5420	-7430
PIT	7500			7500
TOTALS	39030	33540	5420	70

REVISED: 5/9/17

***NOTE:**

- 1.) Topsoil Volume Based on 12" Soil Depth.
- 2.) 25% Swell Factor Applied to Earthwork Cut Volume.
- 3.) Total Disturbed Area = ±5.38 ac.

Third Street
 P.O. Box 81650
 Denver, CO 80225-2720
 303-733-2773

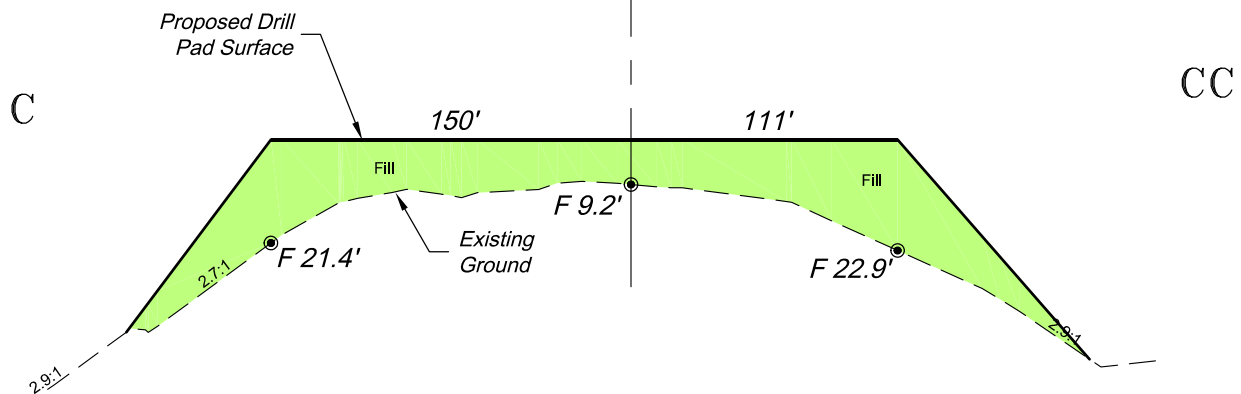
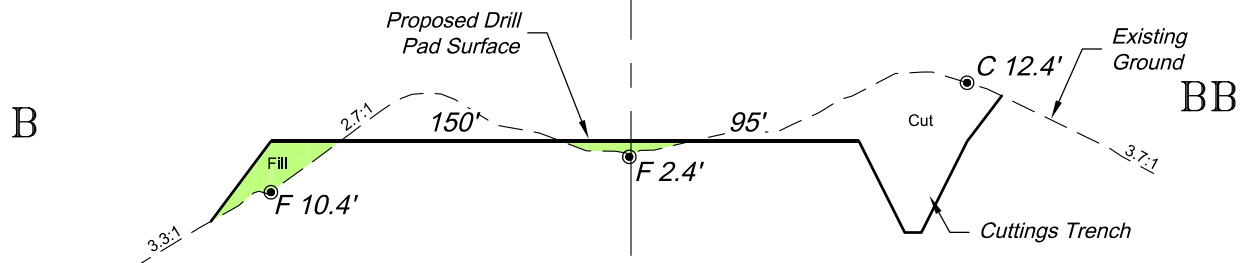
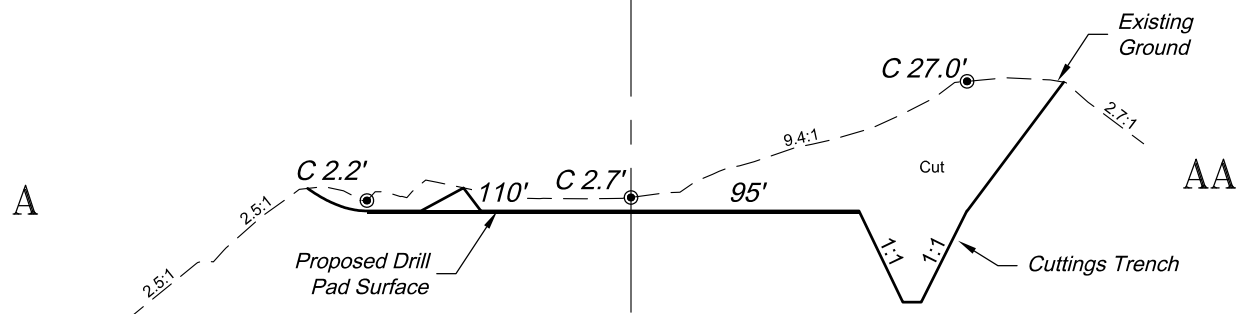
BOOKCLIFF
 Survey Services, Inc.

SCALE: 1" = 80'
DATE: 5/1/17
PLAT: 2 of 10
PROJECT: Trail Ridge
DFT: CS

TR 43-32-597 Drill Pad - Plat 2
CONSTRUCTION LAYOUT

Section 32
T. 5 S., R 97 W
6th. P.M.

WELLS



SCALE: Horiz.: 1" = 80'
Vert.: 1" = 40'

*NOTE:
CUT SLOPES: 1.5:1
FILL SLOPES: 1.5:1,
UNLESS OTHERWISE NOTED.

REVISED: 5/9/17

136 East Third Street
Rifle, Colorado 81650
Ph. (970) 625-2720
Fax (970) 625-2773



SCALE: As Noted
DATE: 5/1/17
PLAT: 3 of 10
PROJECT: Trail Ridge
DFT: cs

Construction Plan Prepared for:



TEP Rocky Mountain LLC

TR 43-32-597 Drill Pad - Plat 3
CONSTRUCTION LAYOUT
CROSS SECTIONS