



SRC ENERGY

Operator: SRC Energy
Well Name: Anderson 1-13
Legal: NENE, Section 13, Township 6N, Range 65W
Location: Weld County, CO
API: 05-123-13753

Deepest Water Well Within 1
Mile = 495'




Wellbore History

Spud Date: 12/11/1987
Surf Csg: 8.625", 24# @ 317' – 215 sx
Prod Csg: 4.5", 15.1# @ 7100' - 220 sx
TOC: 6118' (CBL)
Perfs: NIO-CODELL: 6649' – 6964'

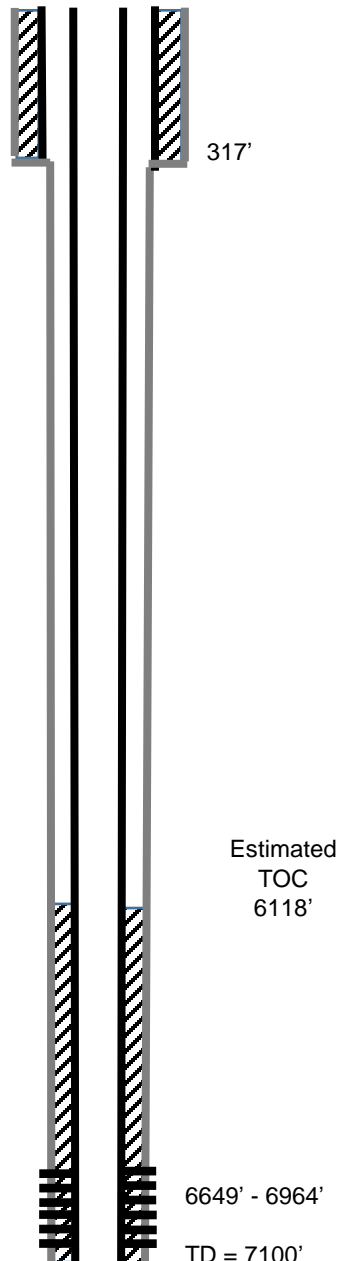
P&A Procedure

Set retainer@ 6574' and squeeze perfs
Set 5 sx on top of retainer (50' plug)
Cut Casing @ 545'
Pmp 225 sx @ 595' to surface

Key

-  Existing Cement Coverage
-  Retainer
-  Cement Pumped

Current



Proposed

