

Operator: Synergy Resources Corporation
Well Name: Opdyke Trust #43-3D
Legal: SESE, Sec 3, T6N, R66W
Location: Weld County, CO
API: 05-123-32524

Deepest Water Well Within 1
 Mile = 77'




Wellbore History

Spud Date: 1/25/11
 Surf Csg: 8.625", 24# @ 505'
 Prod Csg: 4.5", 11.6# @ 7707'
 580 sks
 TOC: 3350' (CBL)
 Perfs: CODELL: 7540'-7558'

P&A Procedure

Set retainer@ 7,465' and squeeze perfs
 Set 5 sx on top of retainer (50' plug)
 Cut casing @ 515'
 Pmp 220 sx @ 565' to surface

Key

-  Existing Cement Coverage
-  Retainer
-  Cement Pumped

