

**Operator:** Colorado Oil and Gas Commission  
**Well Name:** Alice M. Hoffner #1-22  
**Legal:** SWNW, Sec 22, T6N, R66W  
**Location:** Weld County, CO  
**API:** 05-123-11209

Deepest Water Well Within 1  
 mile= 605'

### Wellbore History

Spud Date: 06/02/83  
 Surf Csg: 8 5/8" @ 418'  
 300 sx (planned)  
 Prod. Csg. Hole Size: 7 7/8" to TD  
 TD of drilled hole: 7300'




### Previous P&A Procedure

Pmp'd 25 sks from 375-425'  
 Pmp'd 10 sks at surface

### Actual P&A Procedure

Mill cement and ensure well is clean  
 to 480'  
 Pmp 150 sx @ 6672' (Nio Top 6666')  
 Pmp 60 sx @ 5425'  
 Pmp 60 sx @ 4323'  
 Pmp 60 sx @ 3226'  
 Pmp 60 sx @ 2209'  
 Pmp 410 sx to surface (675'-0')

### Key

-  Existing Cement Coverage
-  Cement Pumped
-  Drilling Mud

