

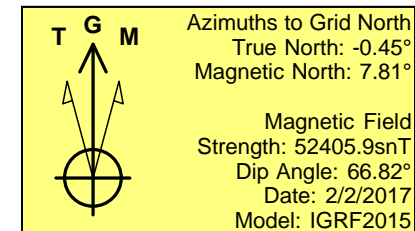
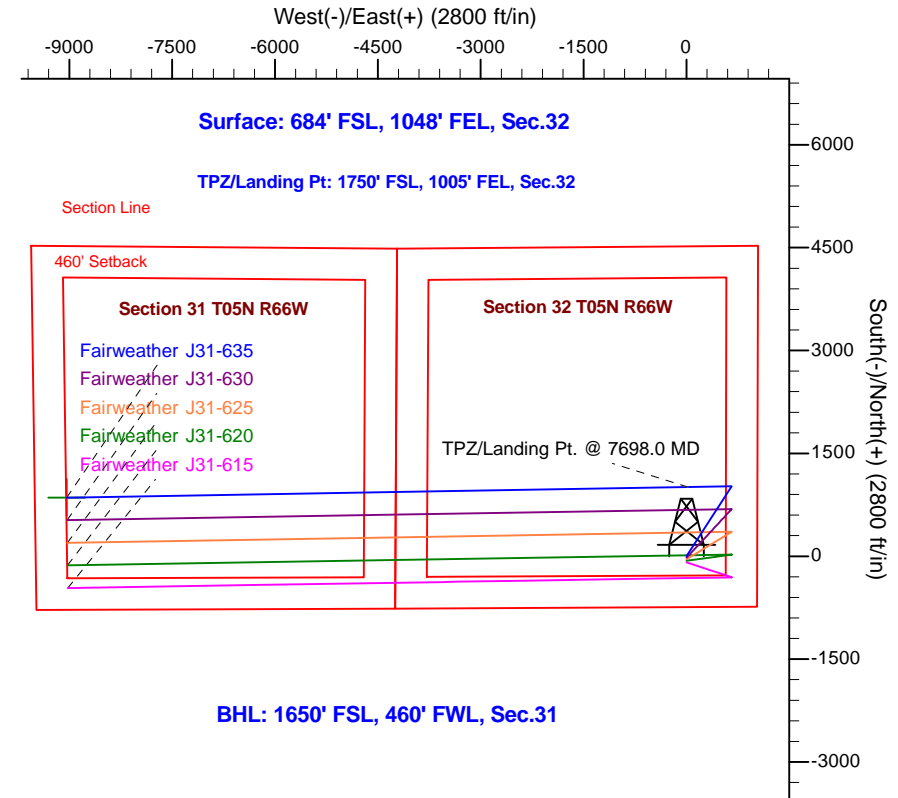
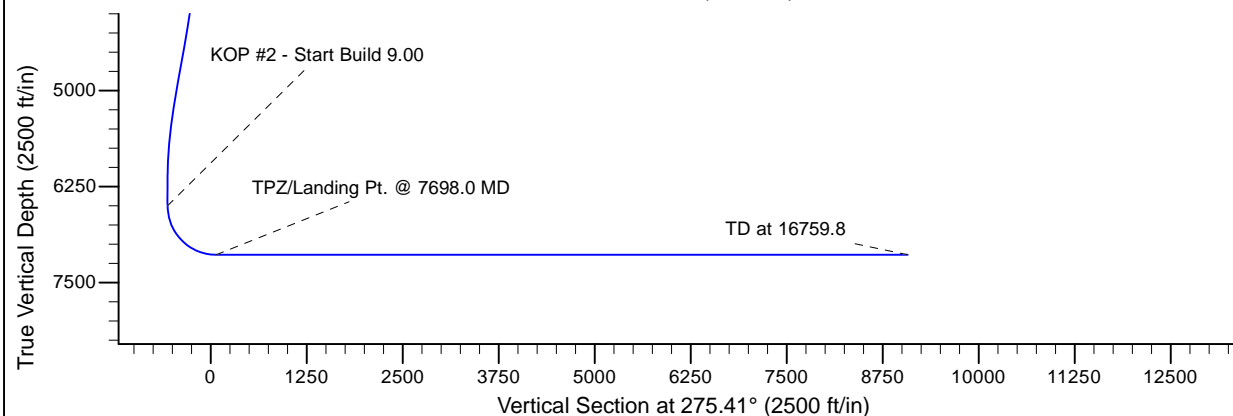
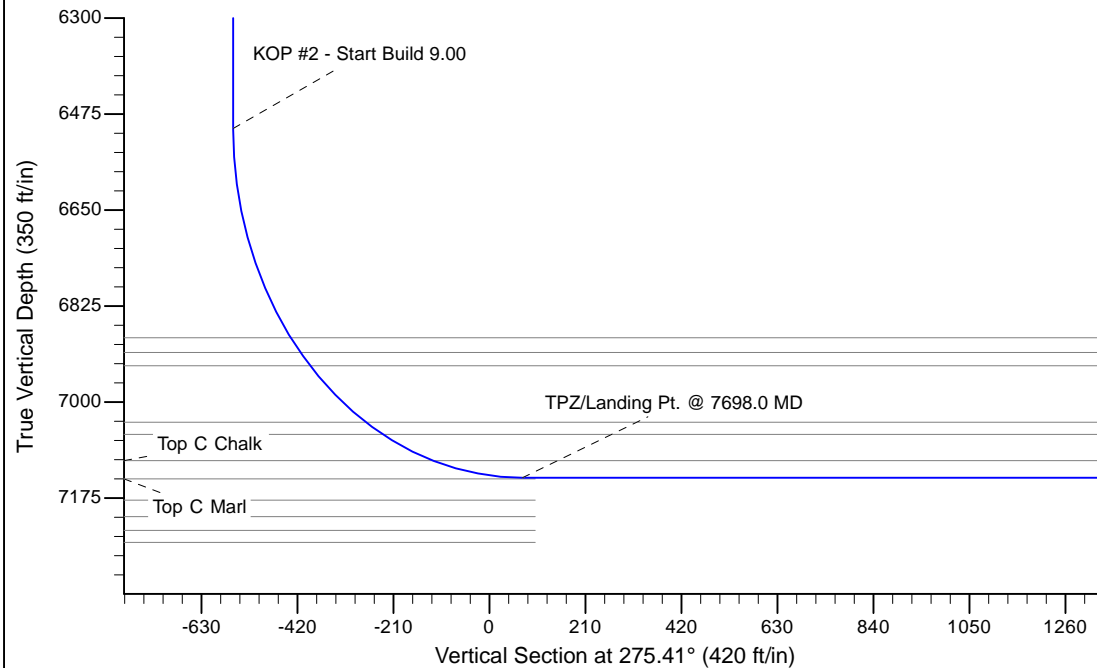
Project: Greeley Crescent
Site: J Section 32-T5N-R66W Weld County, CO
Well: Fairweather J31-635
Wellbore: Original Drilling
Design: APD - Rev 0

Northern Region - DJ Basin

Geodetic System: US State Plane 1983
Datum: North American Datum 1983
Ellipsoid: GRS 1980
Zone: Colorado Northern Zone
System Datum: Mean Sea Level

SECTION DETAILS

Sec	MD	Inc	Azi	TVD	+N/-S	+E/-W	Dleg	TFace	VSec	Target
1	0.0	0.00	0.00	0.0	0.0	0.0	0.00	0.00	0.0	
2	1900.0	0.00	0.00	1900.0	0.0	0.0	0.00	0.00	0.0	
3	2919.1	20.38	32.91	2897.7	150.6	97.4	2.00	32.91	-82.8	
4	5377.6	20.38	32.91	5202.3	869.4	562.6	0.00	0.00	-478.1	
5	6396.6	0.00	0.00	6200.0	1020.0	660.0	2.00	180.00	-560.9	
6	6698.0	0.00	0.00	6501.4	1020.0	660.0	0.00	0.00	-560.9	
7	7698.0	90.00	269.03	7138.0	1009.2	23.5	9.00	269.03	71.7	
8	16759.8	90.00	269.03	7138.0	855.4	-9037.0	0.00	0.00	9077.4	Fairweather J31-635 BHL 1650'FSL, 460'FWL



WELL DETAILS: Fairweather J31-635					
	Northing	Easting	Ground Level; 4758.0	Latitude	Longitude
0.0	0.0	1371408.00	3195668.08	40.3507900	-104.7979500
Plan: APD - Rev 0 (Fairweather J31-635/Original Drilling)					
Created By: Shailey Jewell			Date: 14:28, February 02 2017		
Checked: _____			Date: _____		
Reviewed: _____			Date: _____		
Approved: _____			Date: _____		