

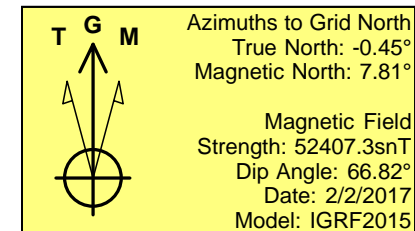
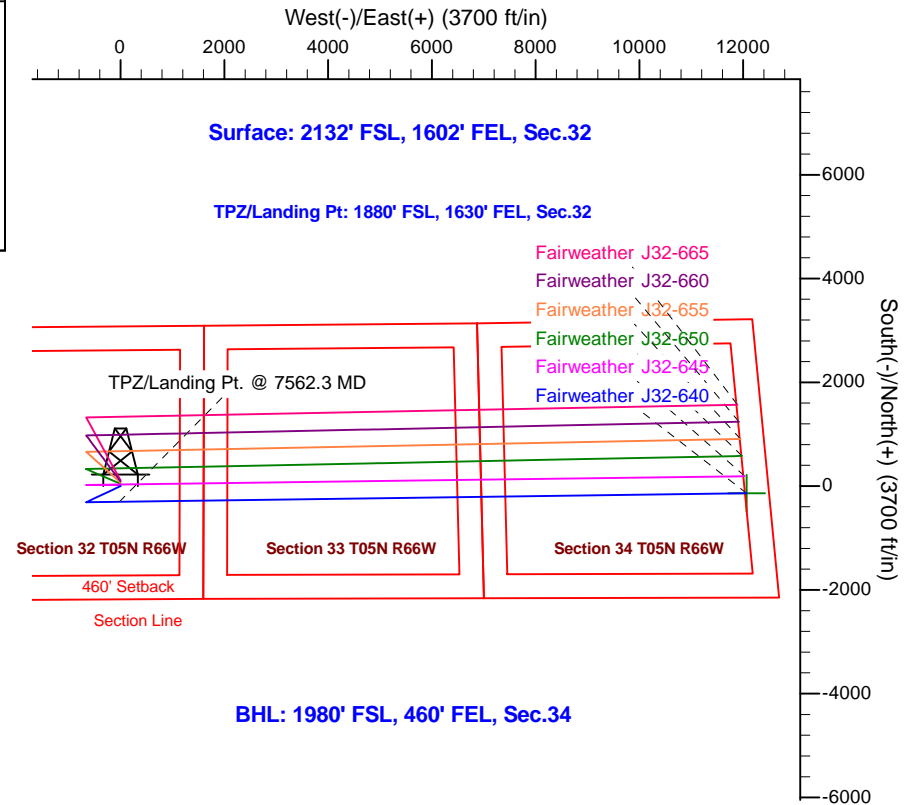
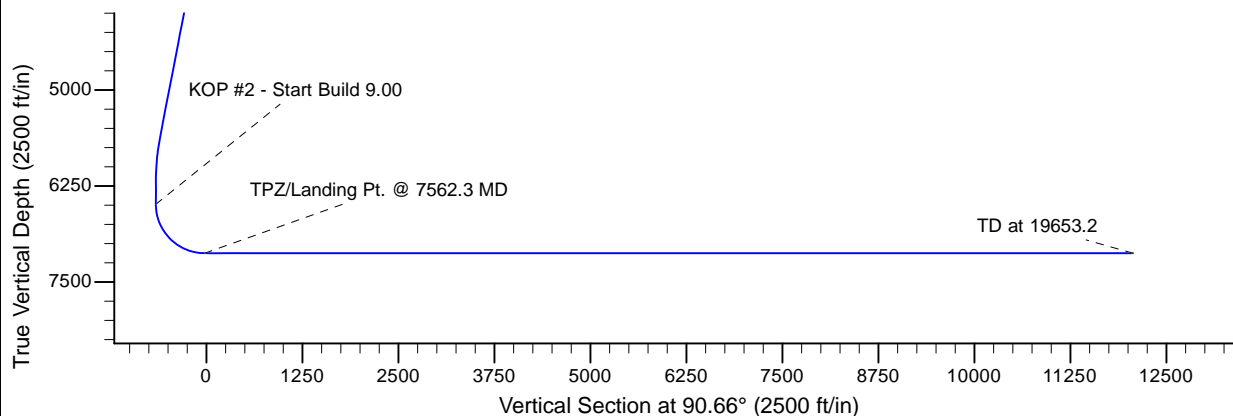
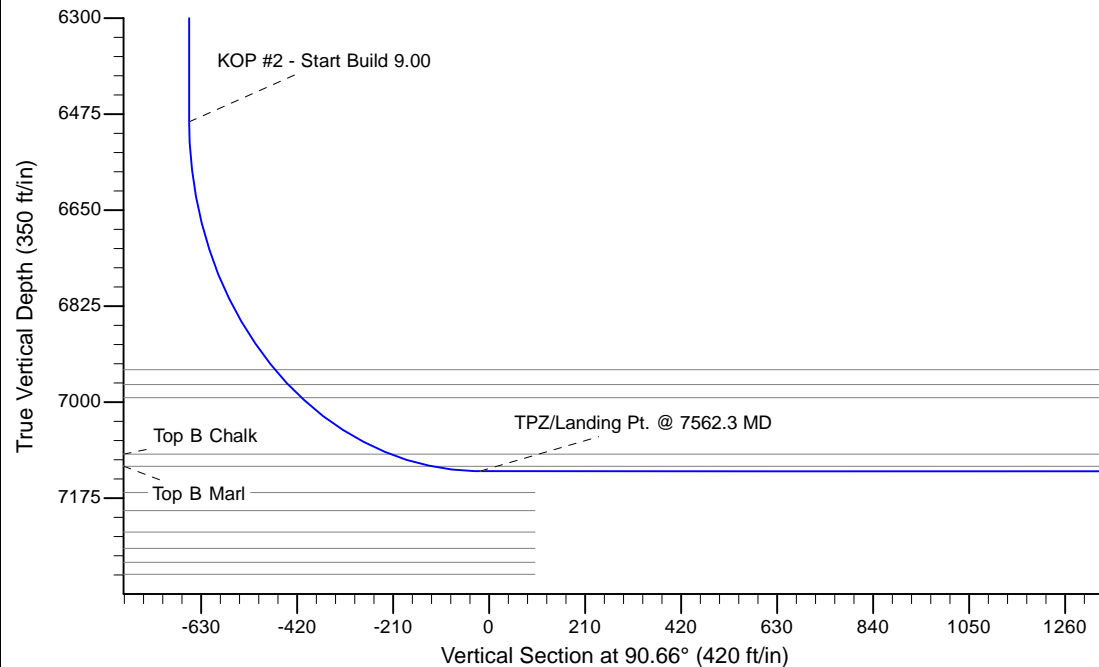
Project: Greeley Crescent
Site: J Section 32-T5N-R66W Weld County, CO
Well: Fairweather J32-640
Wellbore: Original Drilling
Design: APD - Rev 0

Northern Region - DJ Basin

Geodetic System: US State Plane 1983
Datum: North American Datum 1983
Ellipsoid: GRS 1980
Zone: Colorado Northern Zone
System Datum: Mean Sea Level

SECTION DETAILS

Sec	MD	Inc	Azi	TVD	+N/-S	+E/-W	Dleg	TFace	VSect	Target
1	0.0	0.00	0.00	0.0	0.0	0.0	0.00	0.00	0.0	
2	2200.0	0.00	0.00	2200.0	0.0	0.0	0.00	0.00	0.0	
3	2806.8	12.14	244.84	2802.3	-27.2	-57.9	2.00	244.84	-57.6	
4	5666.2	12.14	244.84	5597.7	-282.8	-602.1	0.00	0.00	-598.8	
5	6273.0	0.00	0.00	6200.0	-310.0	-660.0	2.00	180.00	-656.4	
6	6562.3	0.00	0.00	6489.4	-310.0	-660.0	0.00	0.00	-656.4	
7	7562.3	90.00	89.23	7126.0	-301.4	-23.4	9.00	89.23	-20.0	
8	19653.2	90.00	89.23	7126.0	-138.6	12066.4	0.00	0.00	12067.2	Fairweather J32-640 BHL 1980'FSL, 460'FEL



WELL DETAILS: Fairweather J32-640					
	North	East	Ground Elevation	Latitude	Longitude
0.0	0.0	1372846.19	3195104.86	40.3547500	-104.7999300
Plan: APD - Rev 0 (Fairweather J32-640/Original Drilling)					
Created By: Shailey Jewell			Date: 9/18, February 02 2017		
Checked: _____			Date: _____		
Reviewed: _____			Date: _____		
Approved: _____			Date: _____		