

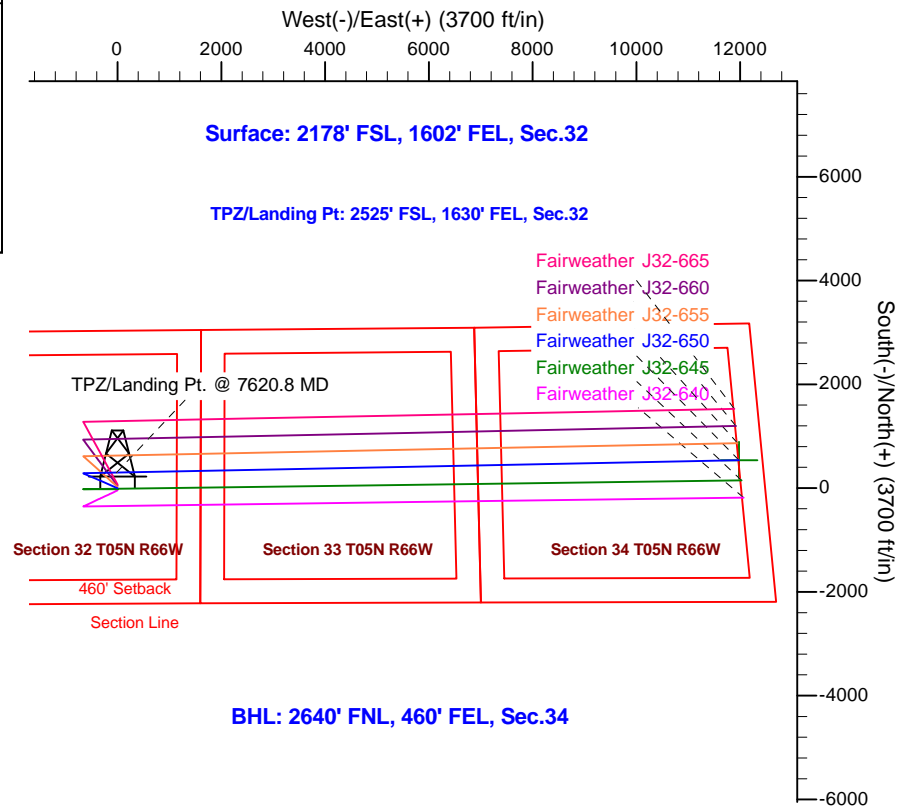
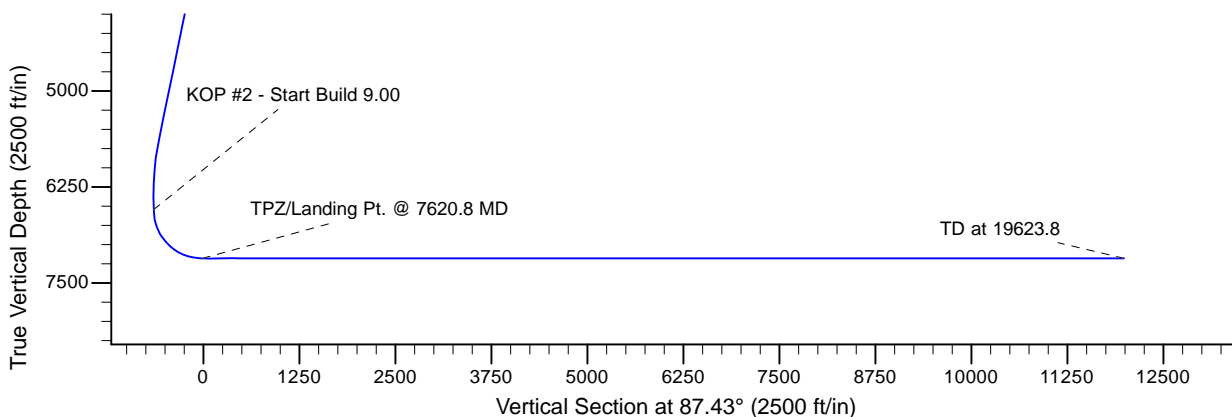
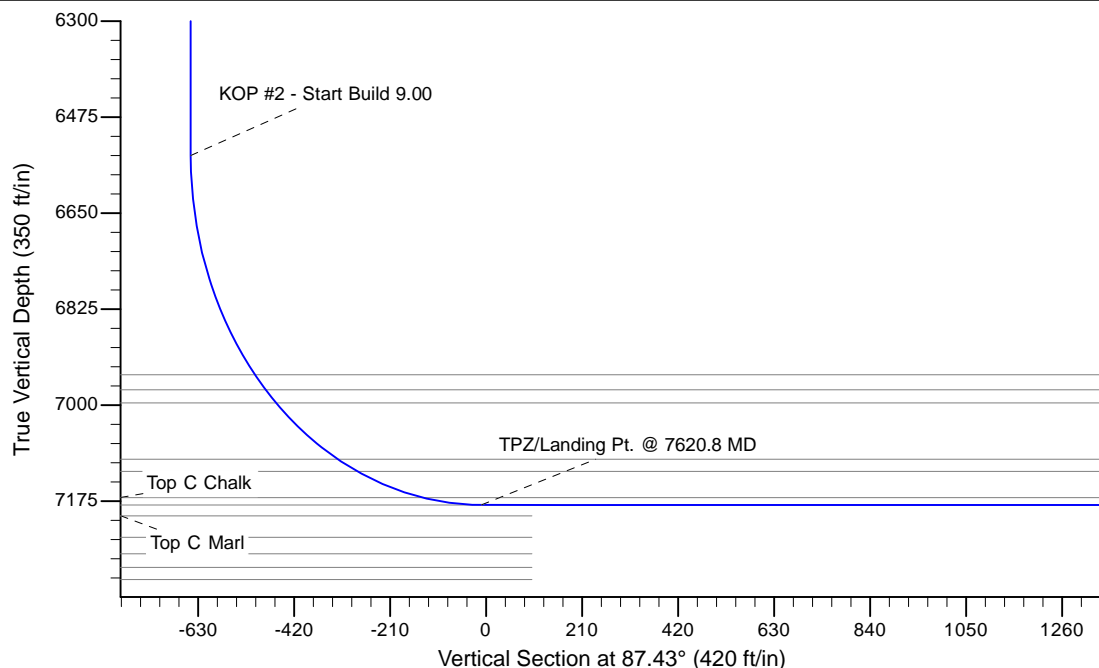
Project: Greeley Crescent
 Site: J Section 32-T5N-R66W Weld County, CO
 Well: Fairweather J32-650
 Wellbore: Original Drilling
 Design: APD - Rev 0

Northern Region - DJ Basin

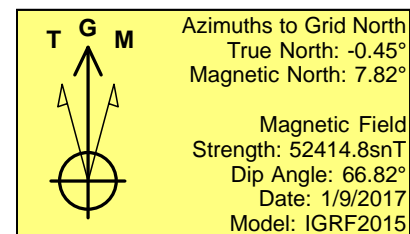
Geodetic System: US State Plane 1983
 Datum: North American Datum 1983
 Ellipsoid: GRS 1980
 Zone: Colorado Northern Zone
 System Datum: Mean Sea Level

SECTION DETAILS

Sec	MD	Inc	Azi	TVD	+N/-S	+E/-W	Dleg	TFace	VSect	Target
1	0.0	0.00	0.00	0.0	0.0	0.0	0.00	0.00	0.0	
2	2500.0	0.00	0.00	2500.0	0.0	0.0	0.00	0.00	0.0	
3	3141.7	12.83	293.36	3136.3	28.4	-65.7	2.00	293.36	-64.4	
4	5733.8	12.83	293.36	5663.7	256.6	-594.3	0.00	0.00	-582.2	
5	6375.5	0.00	0.00	6300.0	285.0	-660.0	2.00	180.00	-646.5	
6	6620.8	0.00	0.00	6545.4	285.0	-660.0	0.00	0.00	-646.5	
7	7620.8	90.00	88.85	7182.0	297.8	-23.5	9.00	88.85	-10.1	
8	19623.8	90.00	88.85	7182.0	538.3	11977.1	0.00	0.00	11989.2	Fairweather J32-650 BHL 2640'FML, 460'FEL



BHL: 2640' FNL, 460' FEL, Sec.34



WELL DETAILS: Fairweather J32-650					
	Northing	Easting	Ground Elevation: 4814.0	Latitude	Longitude
0.0	0.0	1372889.91	3195104.51	40.3548700	-104.7999300
Plan: APD - Rev 0 (Fairweather J32-650/Original Drilling)					
Created By:	Shailey Jewell		Date:	9:36, February 02 2017	
Checked:			Date:		
Reviewed:			Date:		
Approved:			Date:		