

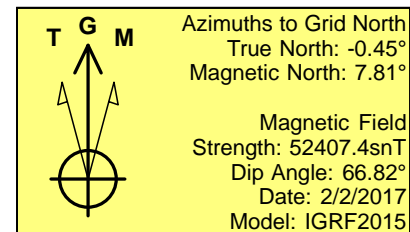
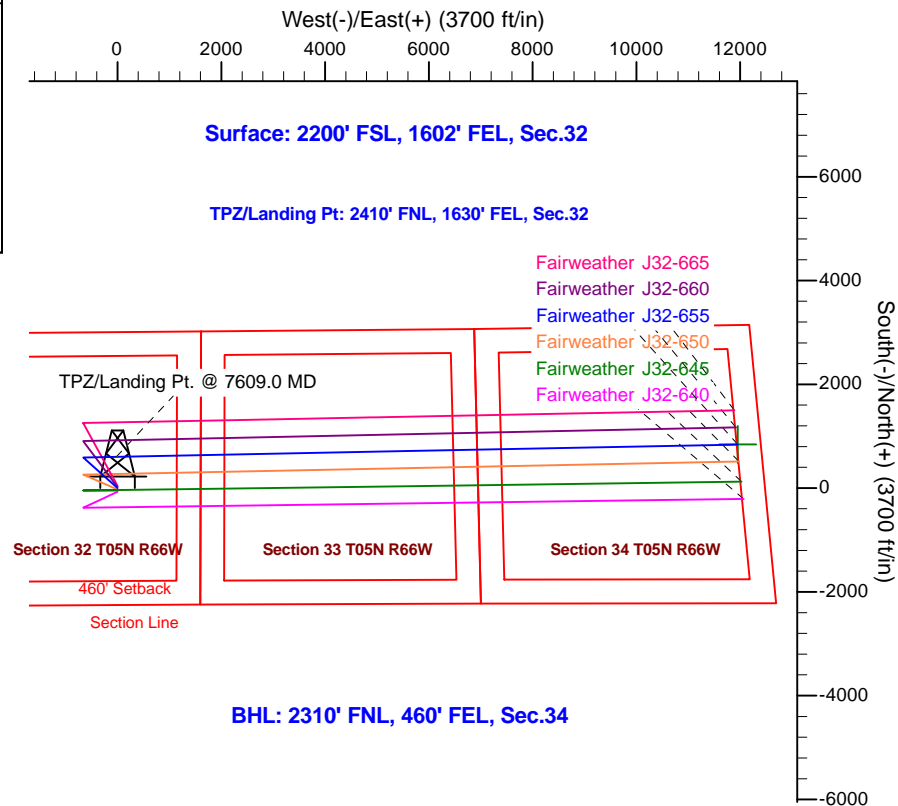
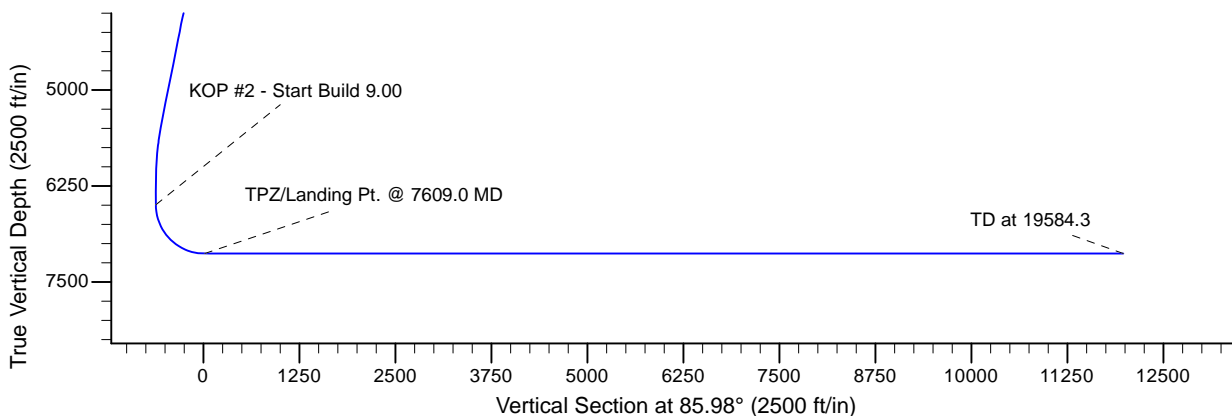
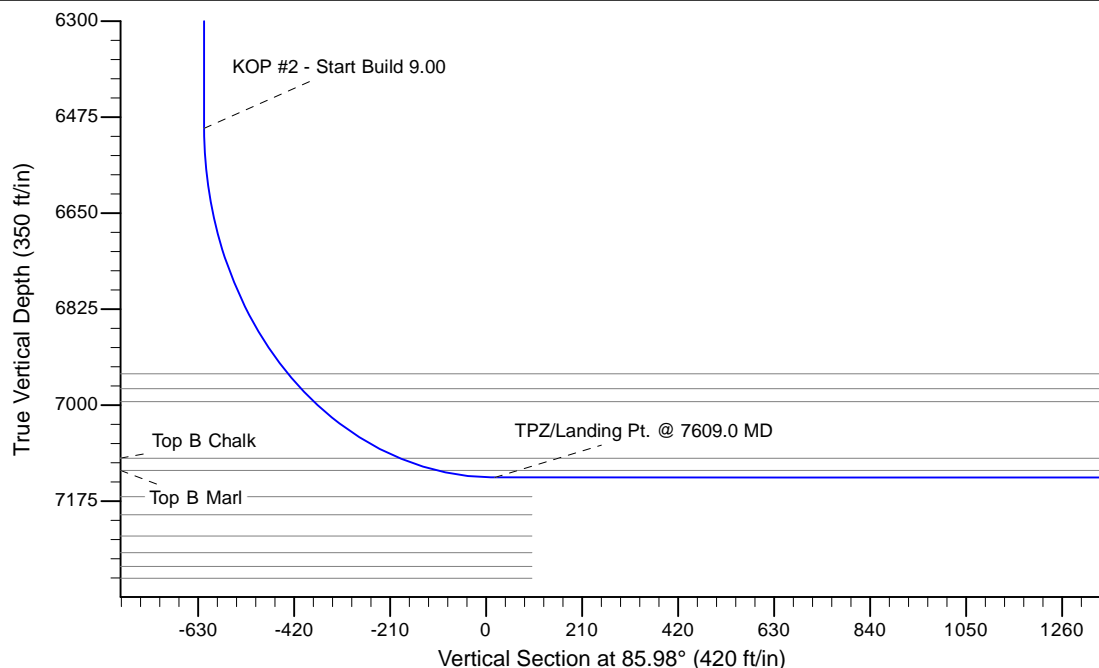
Project: Greeley Crescent  
 Site: J Section 32-T5N-R66W Weld County, CO  
 Well: Fairweather J32-655  
 Wellbore: Original Drilling  
 Design: APD - Rev 0

# Northern Region - DJ Basin

Geodetic System: US State Plane 1983  
 Datum: North American Datum 1983  
 Ellipsoid: GRS 1980  
 Zone: Colorado Northern Zone  
 System Datum: Mean Sea Level

## SECTION DETAILS

Sec	MD	Inc	Azi	TVD	+N/-S	+E/-W	Dleg	TFace	VSect	Target
1	0.0	0.00	0.00	0.0	0.0	0.0	0.00	0.00	0.0	
2	2300.0	0.00	0.00	2300.0	0.0	0.0	0.00	0.00	0.0	
3	3097.6	15.95	311.79	3087.3	73.5	-82.2	2.00	311.79	-76.9	
4	5516.1	15.95	311.79	5412.7	516.5	-577.8	0.00	0.00	-540.1	
5	6313.6	0.00	0.00	6200.0	590.0	-660.0	2.00	180.00	-617.0	
6	6609.0	0.00	0.00	6495.4	590.0	-660.0	0.00	0.00	-617.0	
7	7609.0	90.00	88.86	7132.0	602.6	-23.5	9.00	88.86	18.8	
8	19584.3	90.00	88.86	7132.0	840.4	11949.4	0.00	0.00	11979.0	Fairweather J32-655 BHL 2310'FNL, 460'FEL



WELL DETAILS: Fairweather J32-655					
	Northing	Easting	Ground Elevation: 4814.0	Latitude	Longitude
0.0	0.0	1372915.40	3195104.31	40.3549400	-104.7999300
Plan: APD - Rev 0 (Fairweather J32-655/Original Drilling)					
Created By:	Shailey Jewell		Date:	9:42, February 02 2017	
Checked:			Date:		
Reviewed:			Date:		
Approved:			Date:		