

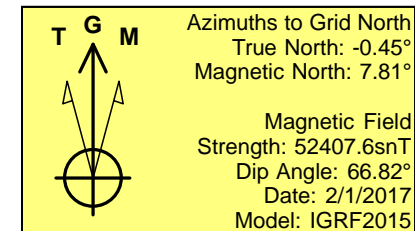
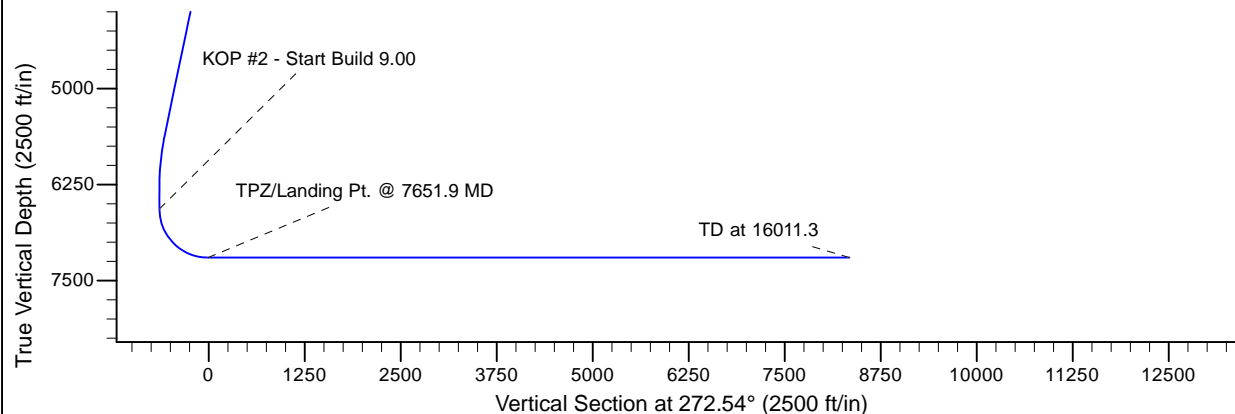
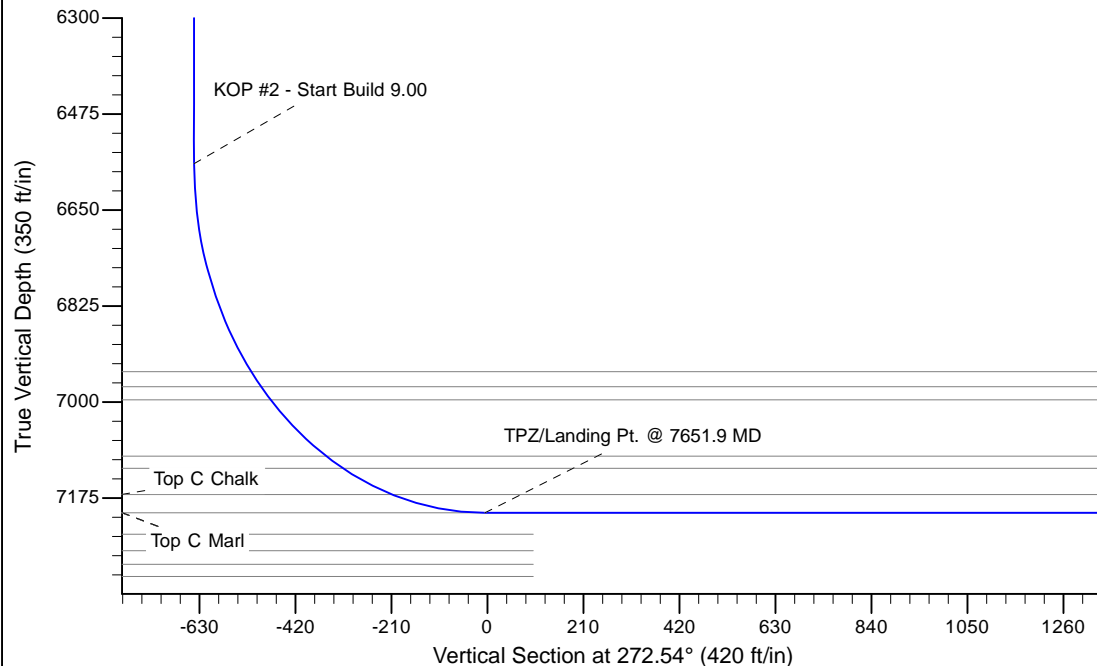
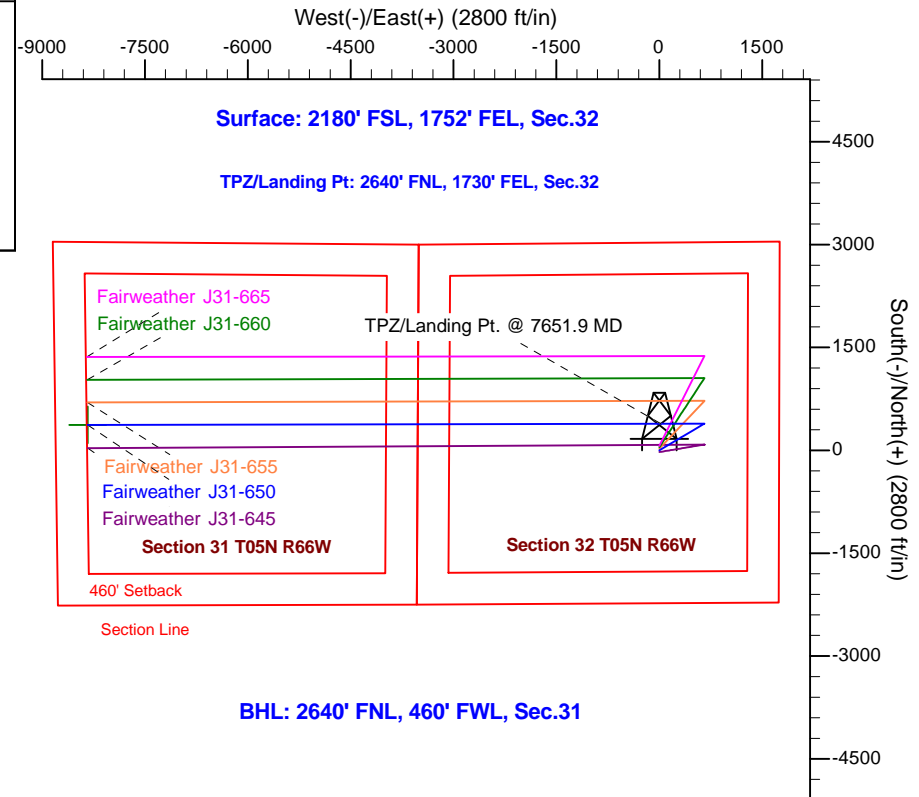
Project: Greeley Crescent
 Site: J Section 32-T5N-R66W Weld County, CO
 Well: Fairweather J31-650
 Wellbore: Original Drilling
 Design: APD - Rev 0

Northern Region - DJ Basin

Geodetic System: US State Plane 1983
 Datum: North American Datum 1983
 Ellipsoid: GRS 1980
 Zone: Colorado Northern Zone
 System Datum: Mean Sea Level

SECTION DETAILS

Sec	MD	Inc	Azi	TVD	+N/-S	+E/-W	Dleg	TFace	VSec	Target
1	0.0	0.00	0.00	0.0	0.0	0.0	0.00	0.00	0.0	
2	2500.0	0.00	0.00	2500.0	0.0	0.0	0.00	0.00	0.0	
3	3193.9	13.88	59.42	3187.2	42.5	72.0	2.00	59.42	-70.1	
4	5692.5	13.88	59.42	5612.8	347.5	588.0	0.00	0.00	-572.0	
5	6386.5	0.00	0.00	6300.0	390.0	660.0	2.00	180.00	-642.1	
6	6651.9	0.00	0.00	6565.4	390.0	660.0	0.00	0.00	-642.1	
7	7651.9	90.00	269.87	7202.0	388.5	23.4	9.00	269.87	-6.2	
8	16011.3	90.00	269.87	7202.0	369.2	-8336.0	0.00	0.00	8344.2	Fairweather J31-650 BHL 2640'FNL, 460'FWL



WELL DETAILS: Fairweather J31-650					
	North	East	Ground Elevation: 4814.0	Latitude	Longitude
0.0	0.0	1372892.39	3194956.78	40.3548800	-104.8004600
Plan: APD - Rev 0 (Fairweather J31-650/Original Drilling)					
Created By: Shailey Jewell			Date: 14:38, February 01 2017		
Checked: _____			Date: _____		
Reviewed: _____			Date: _____		
Approved: _____			Date: _____		