

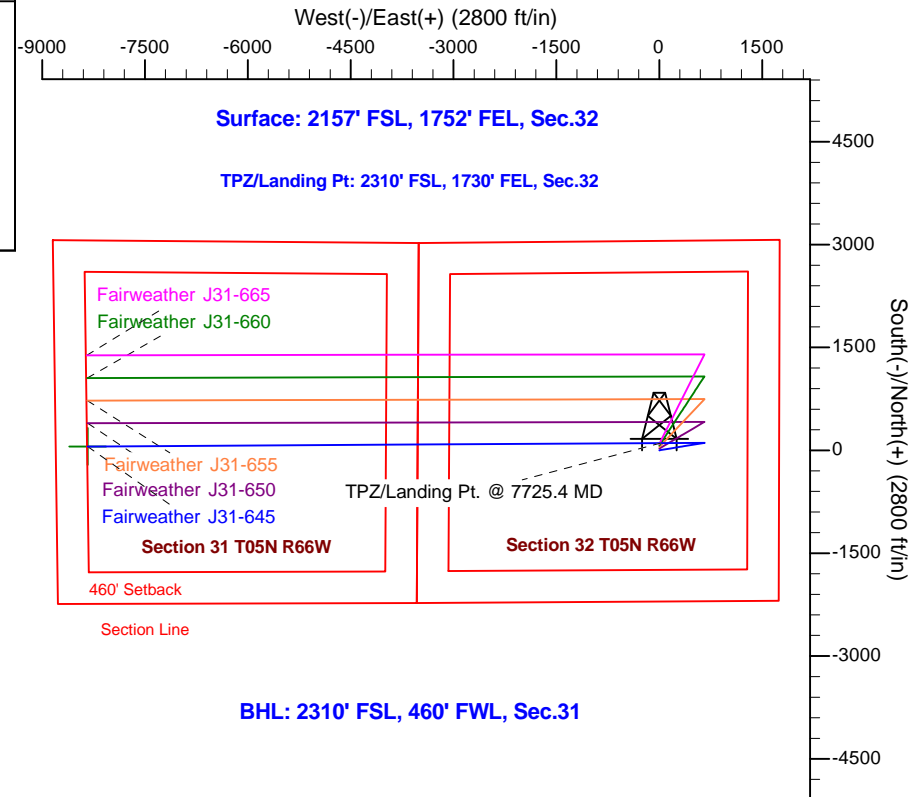
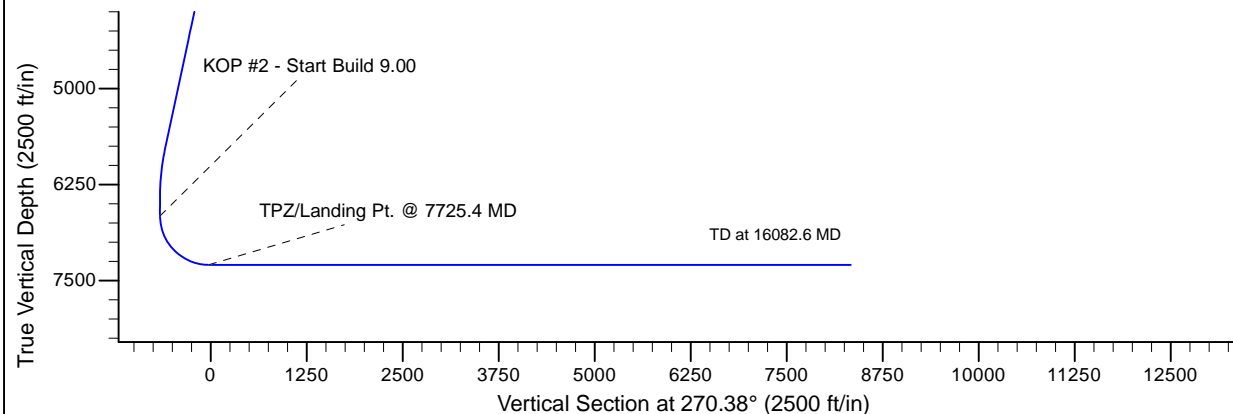
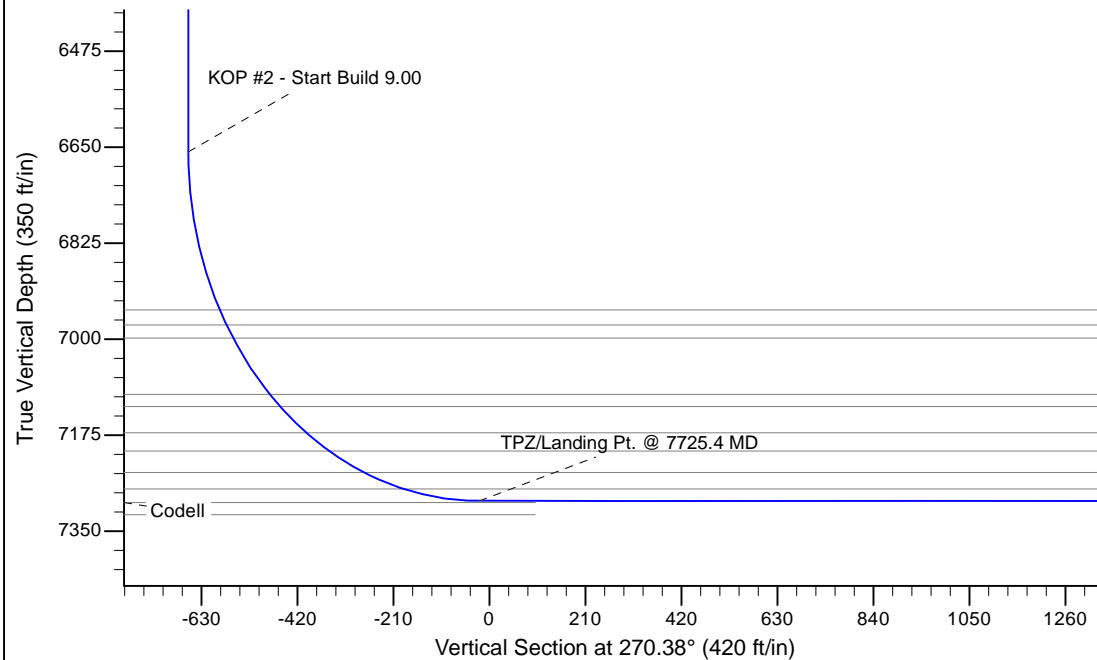
Project: Greeley Crescent
Site: J Section 32-T5N-R66W Weld County, CO
Well: Fairweather J31-645
Wellbore: Original Drilling
Design: APD - Rev 0

Northern Region - DJ Basin

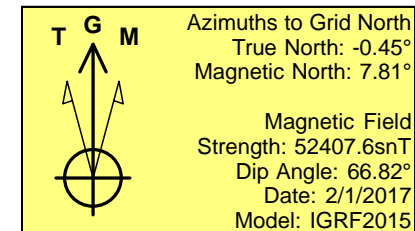
Geodetic System: US State Plane 1983
Datum: North American Datum 1983
Ellipsoid: GRS 1980
Zone: Colorado Northern Zone
System Datum: Mean Sea Level

SECTION DETAILS

Sec	MD	Inc	Azi	TVD	+N/-S	+E/-W	Dleg	TFace	VSect	Target
1	0.0	0.00	0.00	0.0	0.0	0.0	0.00	0.00	0.0	
2	2700.0	0.00	0.00	2700.0	0.0	0.0	0.00	0.00	0.0	
3	3311.7	12.23	80.54	3307.0	10.7	64.2	2.00	80.54	-64.1	
4	5855.4	12.23	80.54	5793.0	99.3	595.8	0.00	0.00	-595.2	
5	6467.0	0.00	0.00	6400.0	110.0	660.0	2.00	180.00	-659.2	
6	6725.4	0.00	0.00	6658.4	110.0	660.0	0.00	0.00	-659.2	
7	7725.4	90.00	269.66	7295.0	106.2	23.4	9.00	269.66	-22.7	
8	16082.6	90.00	269.66	7295.0	55.9	-8333.7	0.00	0.00	8333.9	Fairweather J31-645 BHL 2310'FSL, 460'FWL



BHL: 2310' FSL, 460' FWL, Sec.31



WELL DETAILS: Fairweather J31-645

	Northing	Easting	Ground Elevation: 4813.0	Latitude	Longitude
0.0	0.0	1372866.89	3194956.98	40.3548100	-104.8004600

Plan: APD - Rev 0 (Fairweather J31-645/Original Drilling)

Created By: Shailey Jewell Date: 14:43, February 01 2017

Checked: _____ Date: _____

Reviewed: _____ Date: _____

Approved: _____ Date: _____