



SRC ENERGY

Operator: SRC Energy
Well Name: Brownwood 11-1
Legal: SESW, Section 11, Township 4N, Range 67W
Location: Weld County, CO
API: 05-123-13880

Deepest Water Well Within 1
Mile = 198'




Wellbore History

Spud Date: 03/20/1988
Surf Csg: 8.625", 24# @ 414' – 280 sx
Prod Csg: 2.875", 6.4# @ 7265' -230
SX
TOC: 5797' (CBL)
Perfs: NIOBRARA: 6847'-6959'
CODELL: 7159'- 7183'

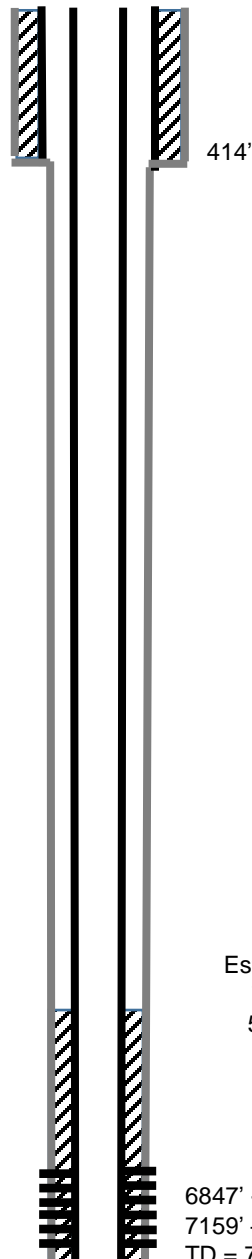
P&A Procedure

Set retainer@ 6772' and squeeze perfs
Set 2 sx on top of retainer (50' plug)
Cut Casing @ 424'
Pmp 190 sx @ 474' to surface

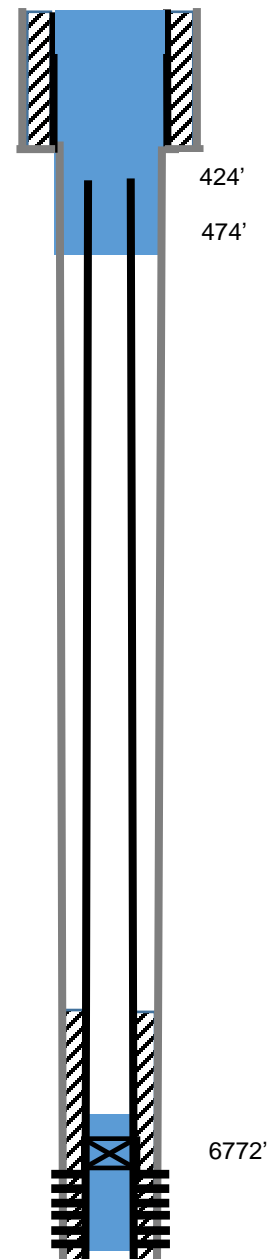
Key

-  Existing Cement Coverage
-  Retainer
-  Cement Pumped

Current



Proposed



Estimated
TOC
5797'

6847' - 6959'
7159' - 7183'
TD = 7280'