

<<< Fold Here >>>

Comments


Thank you for choosing Reliance Oilfield Services, LLC!!

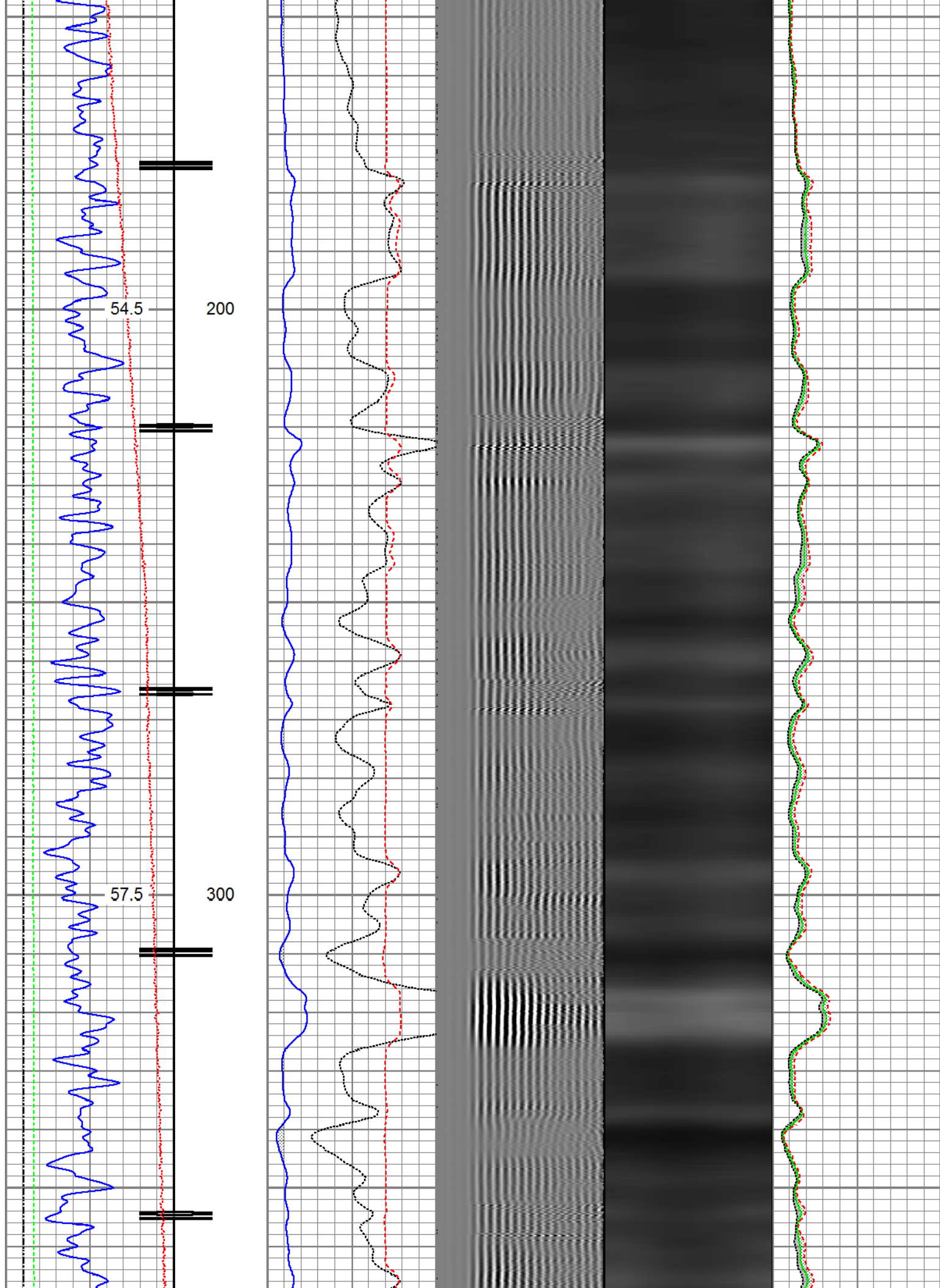


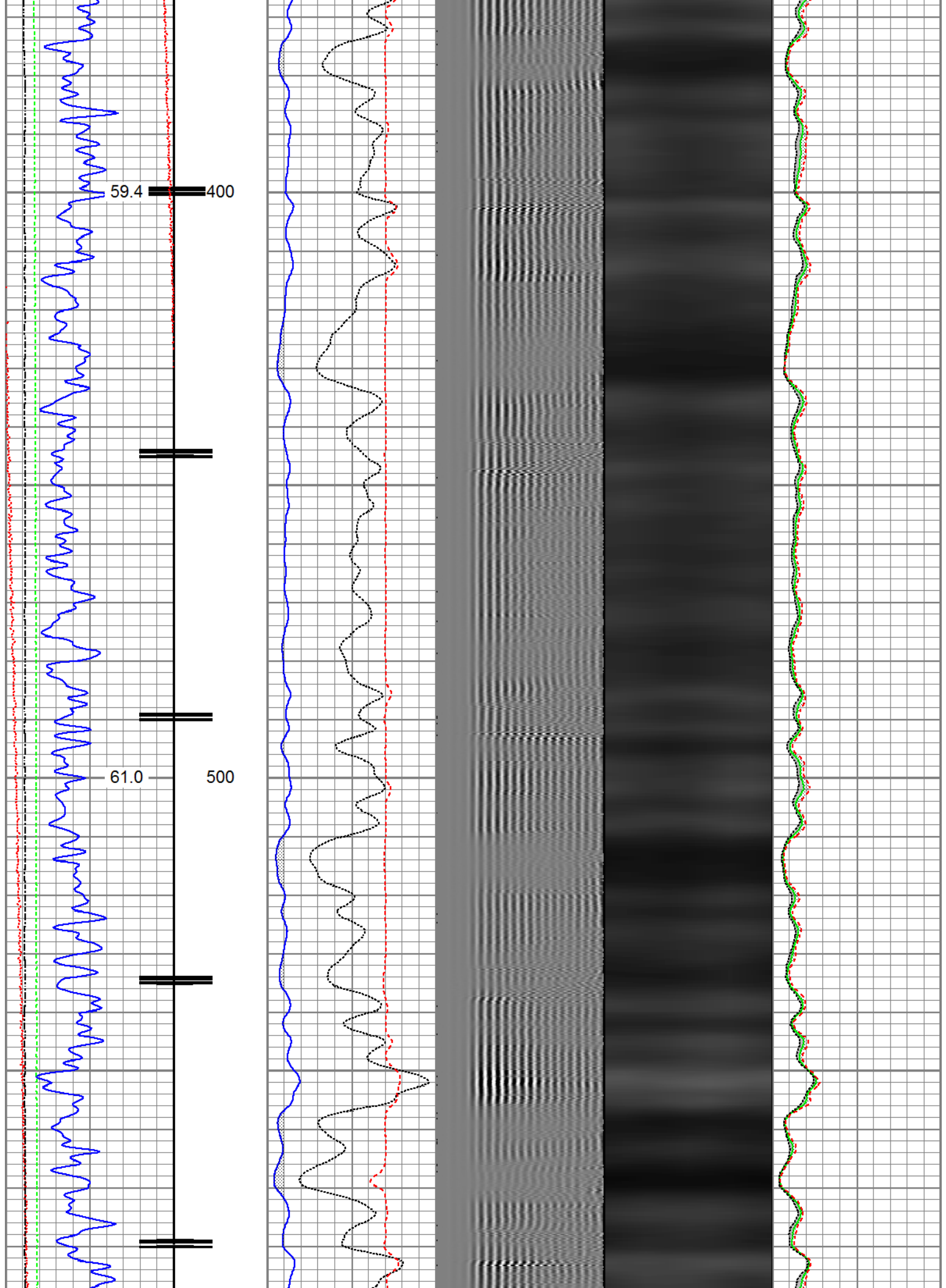
Recorded With 2800 PSI Surface Induced Pressure

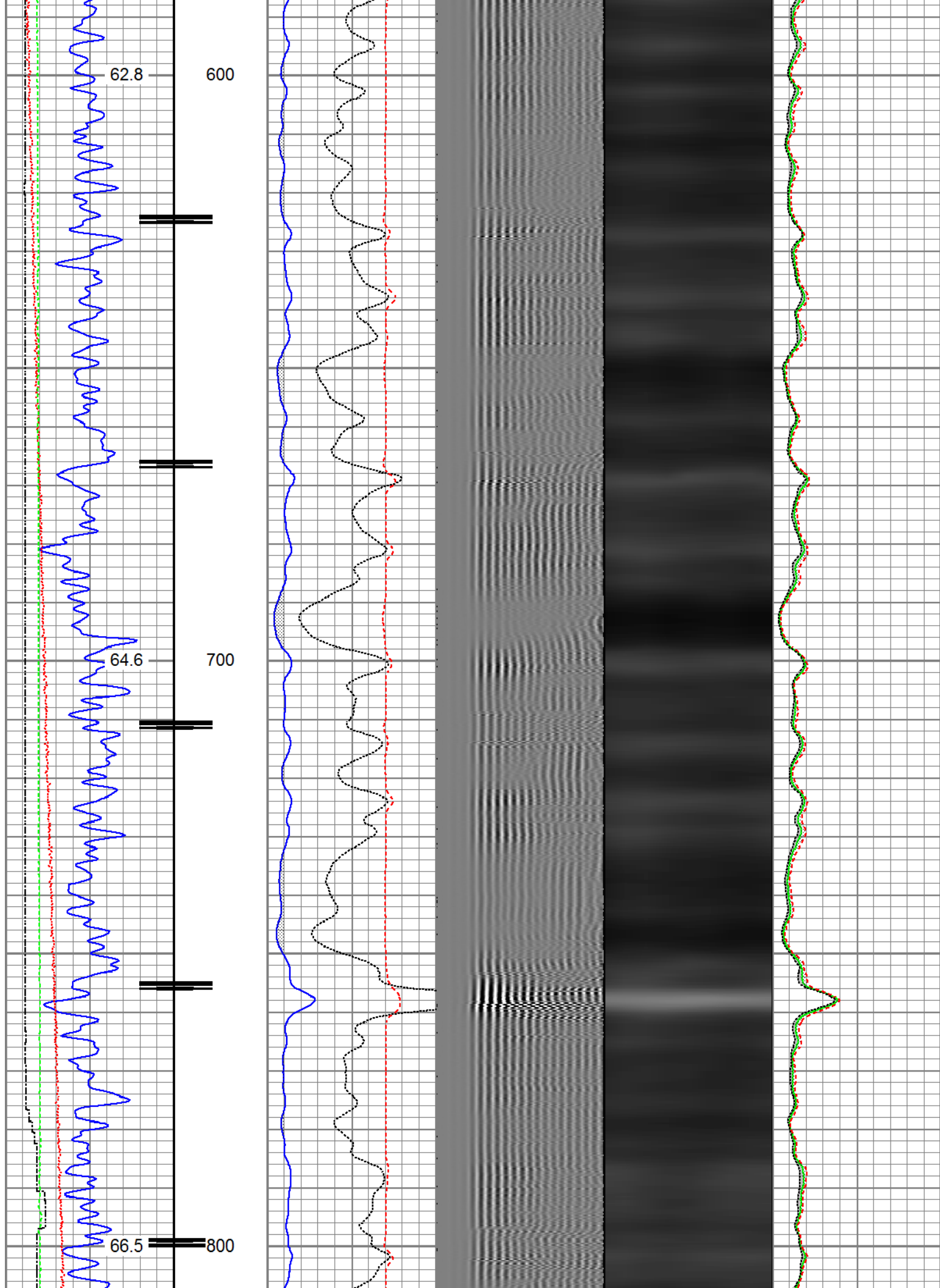
Database File	anadarko whisper rock 3c-25hz rcblprocessed_0512341314_anadarko_whisper rock 3c-25hz_02-01
Dataset Pathname	main.1
Presentation Format	ros_radrii
Dataset Creation	Wed Feb 01 12:18:02 2017
Charted by	Depth in Feet scaled 1:240

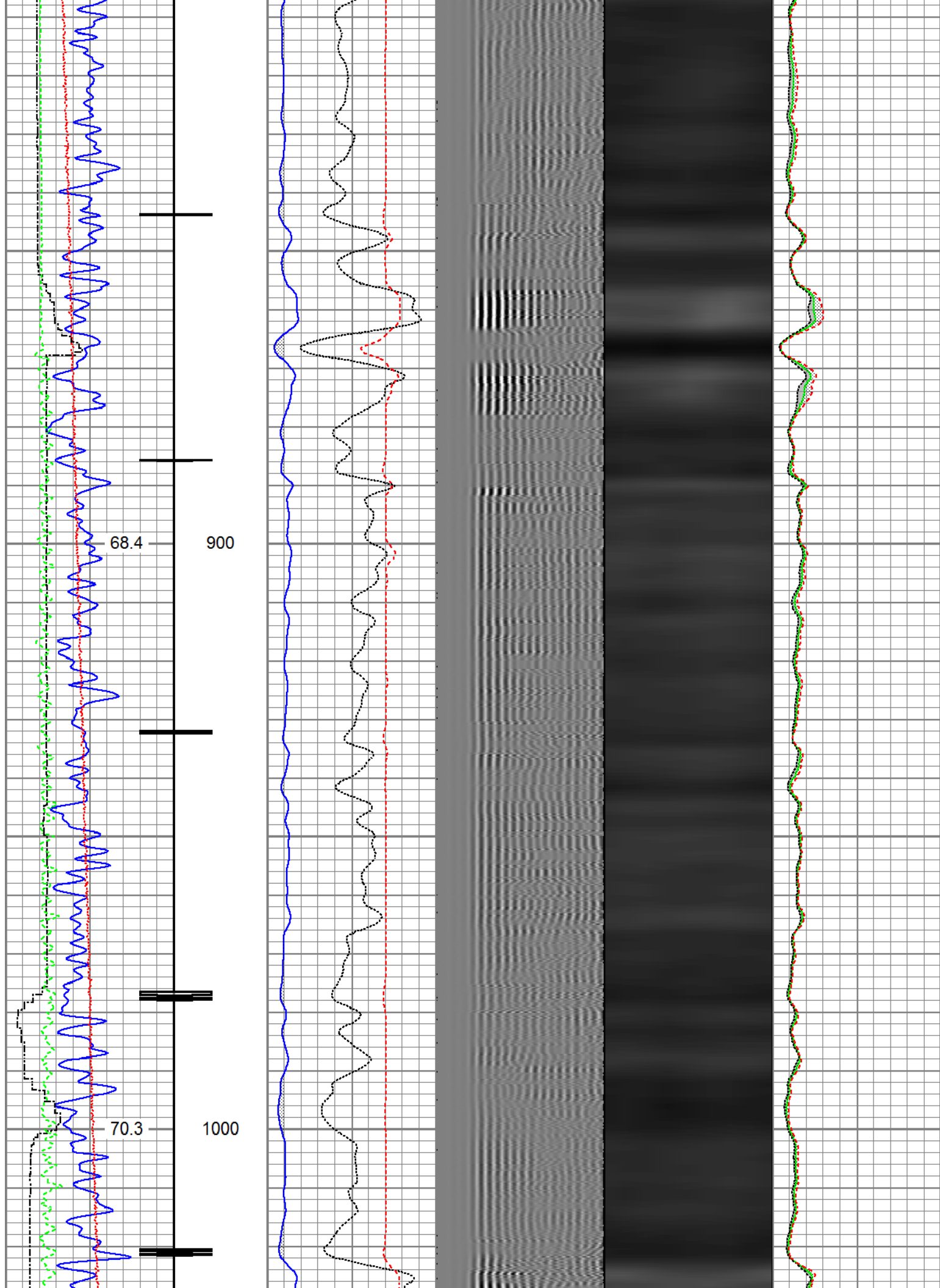
Gamma Ray	3' Amplitude	5' Variable Density Log	Sector Map	Average Amplitude
0 (GAPI) 120	0 (mV) 100	200 1200		0 100
Casing Collar Locator	3' Amplitude x 5			Mimimum Amplitude
	0 (mV) 20			0 100
Temperature	3' Travel Time			Maximum Amplitude
0 (degF) 20	650 (usec) 150			0 100
Line Speed				
-150 (ft/min) 150				
Line Tension				
0 (lb) 2000				

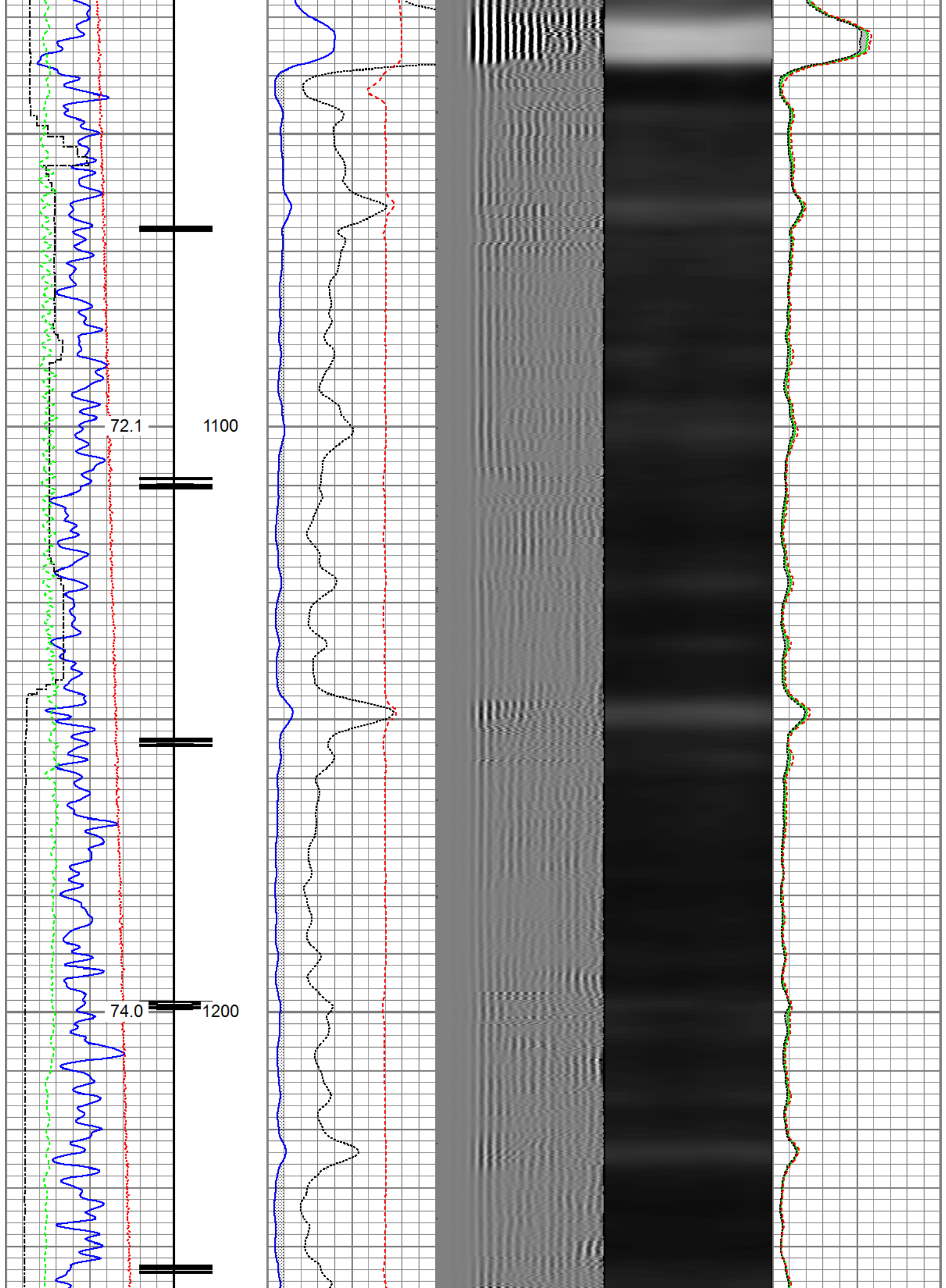


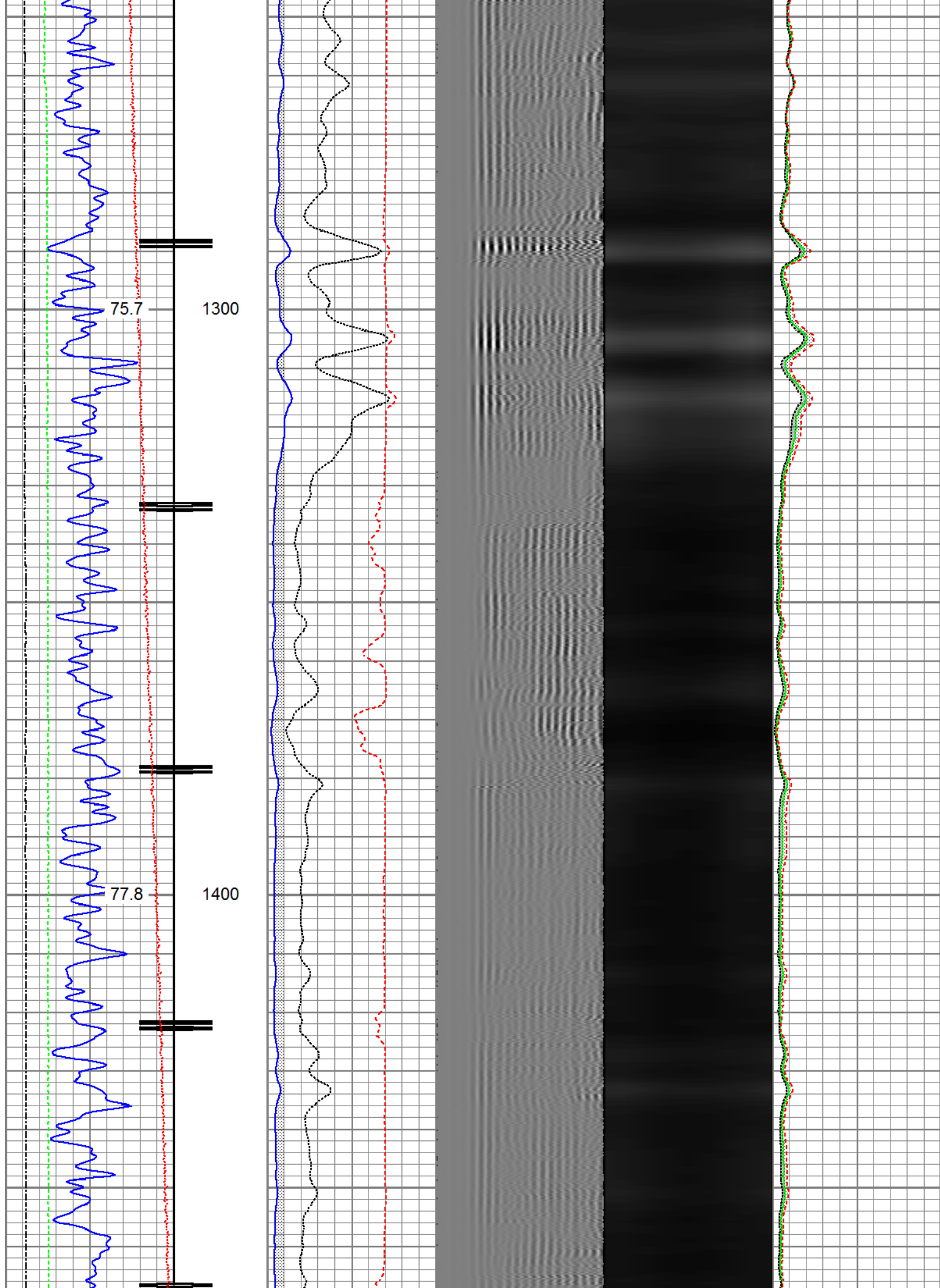


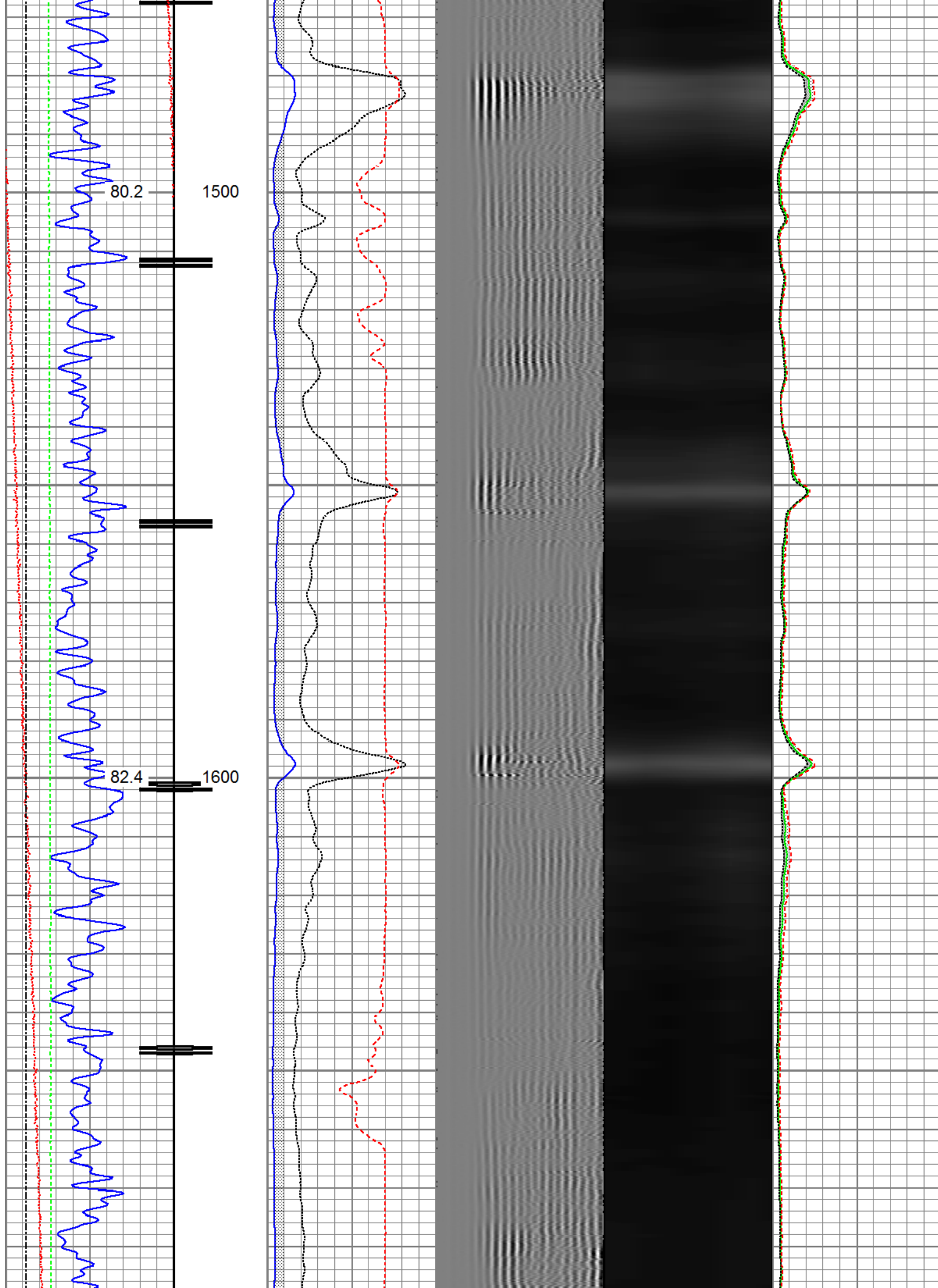


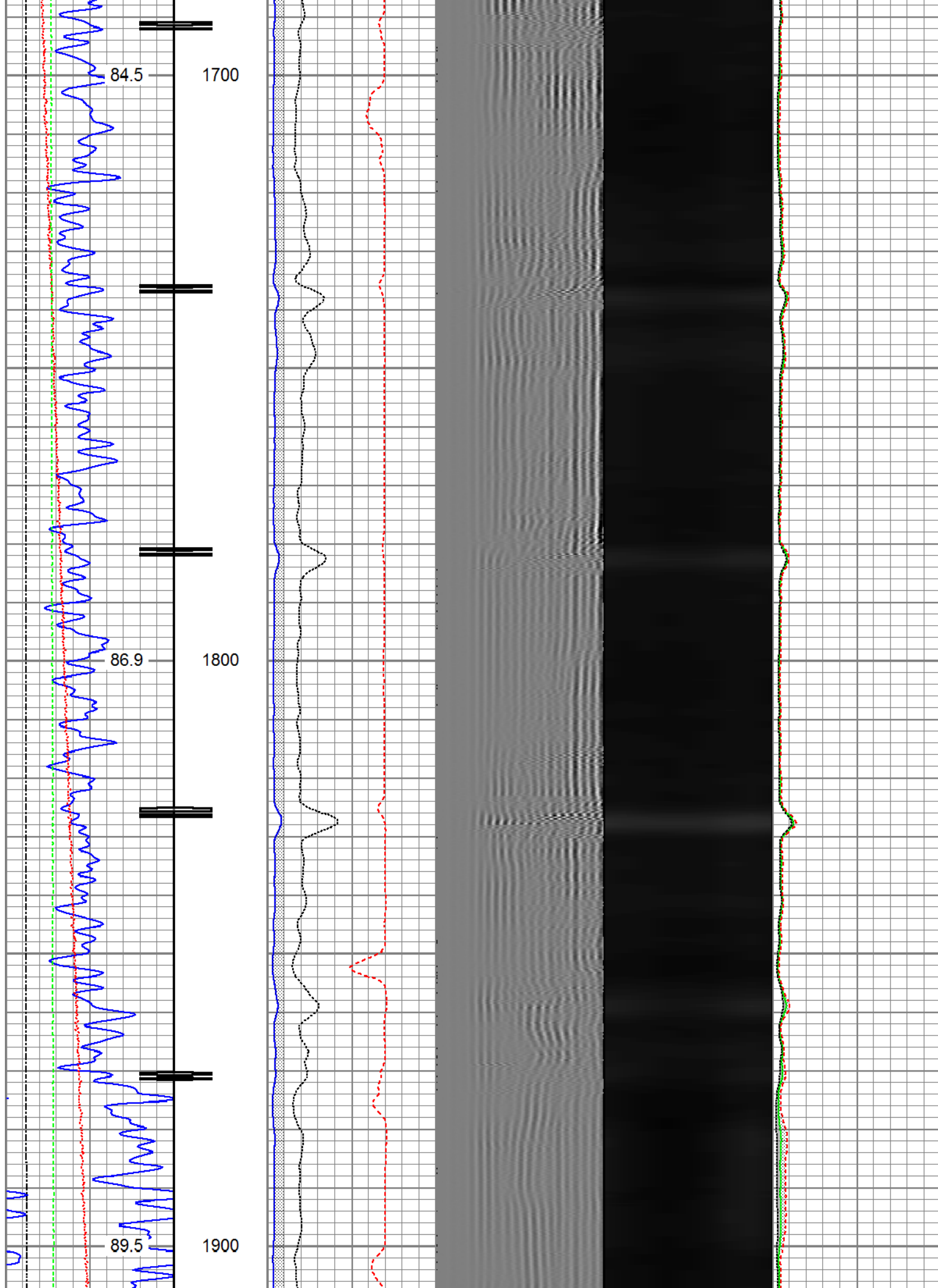











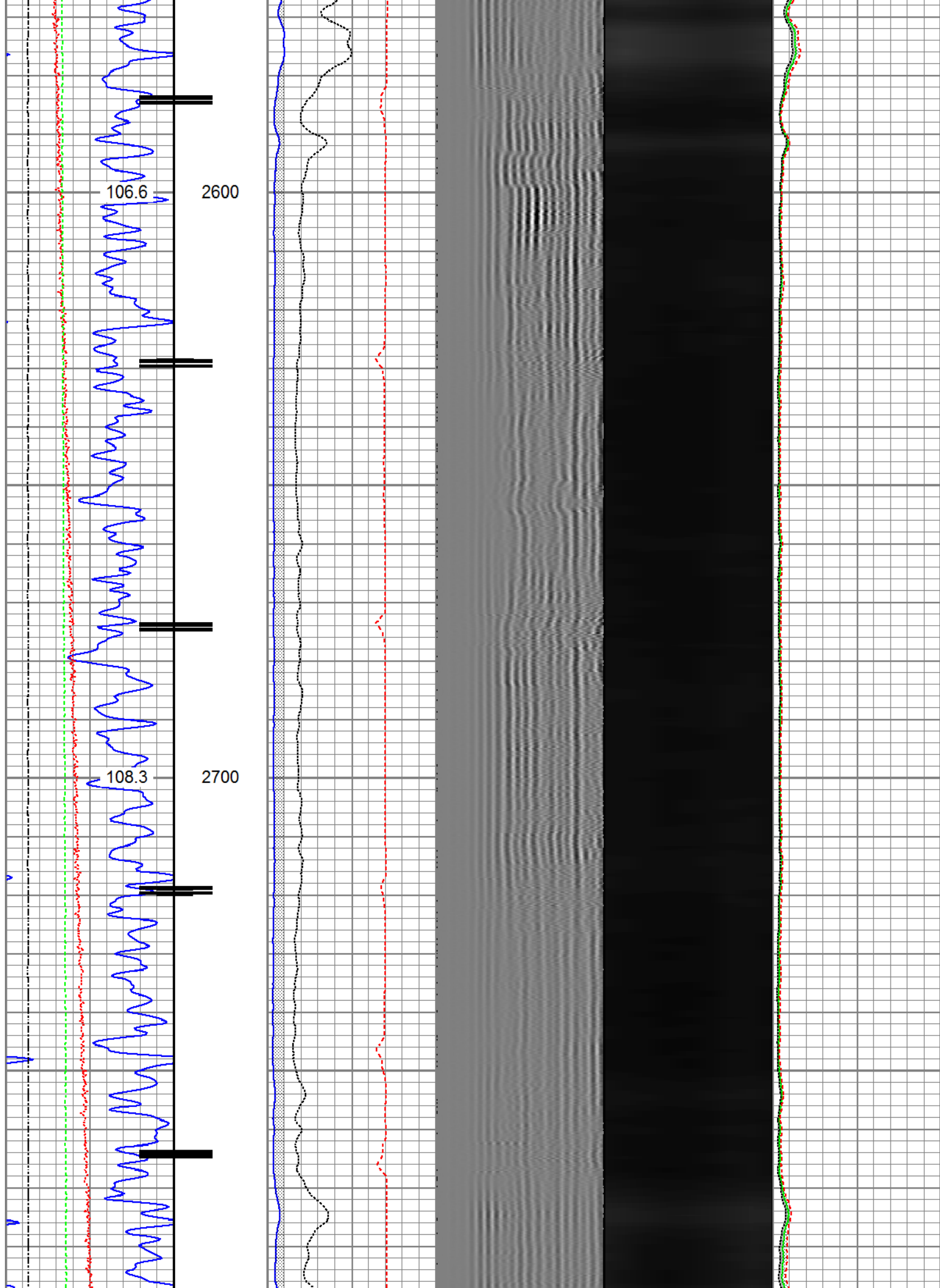

















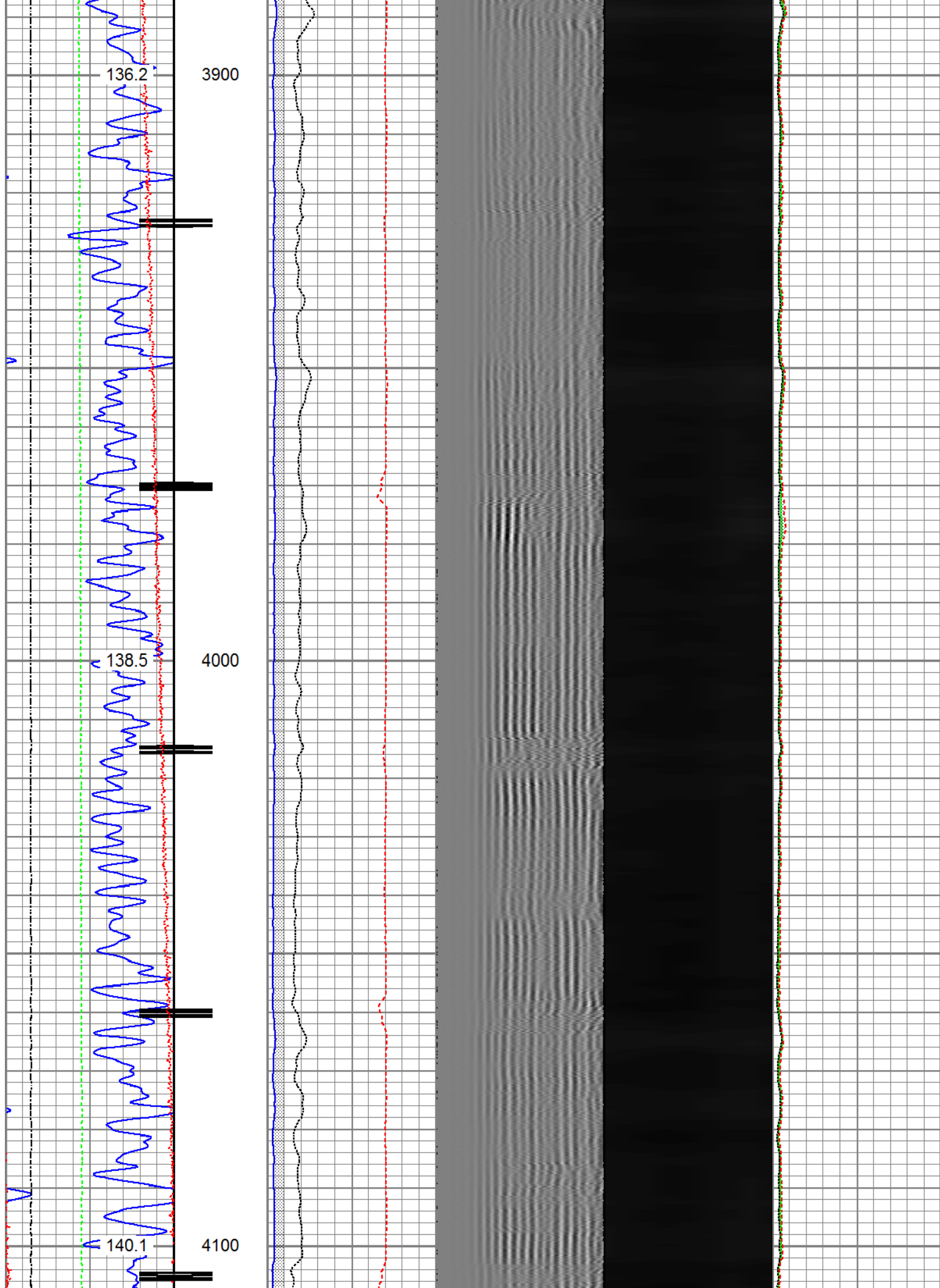











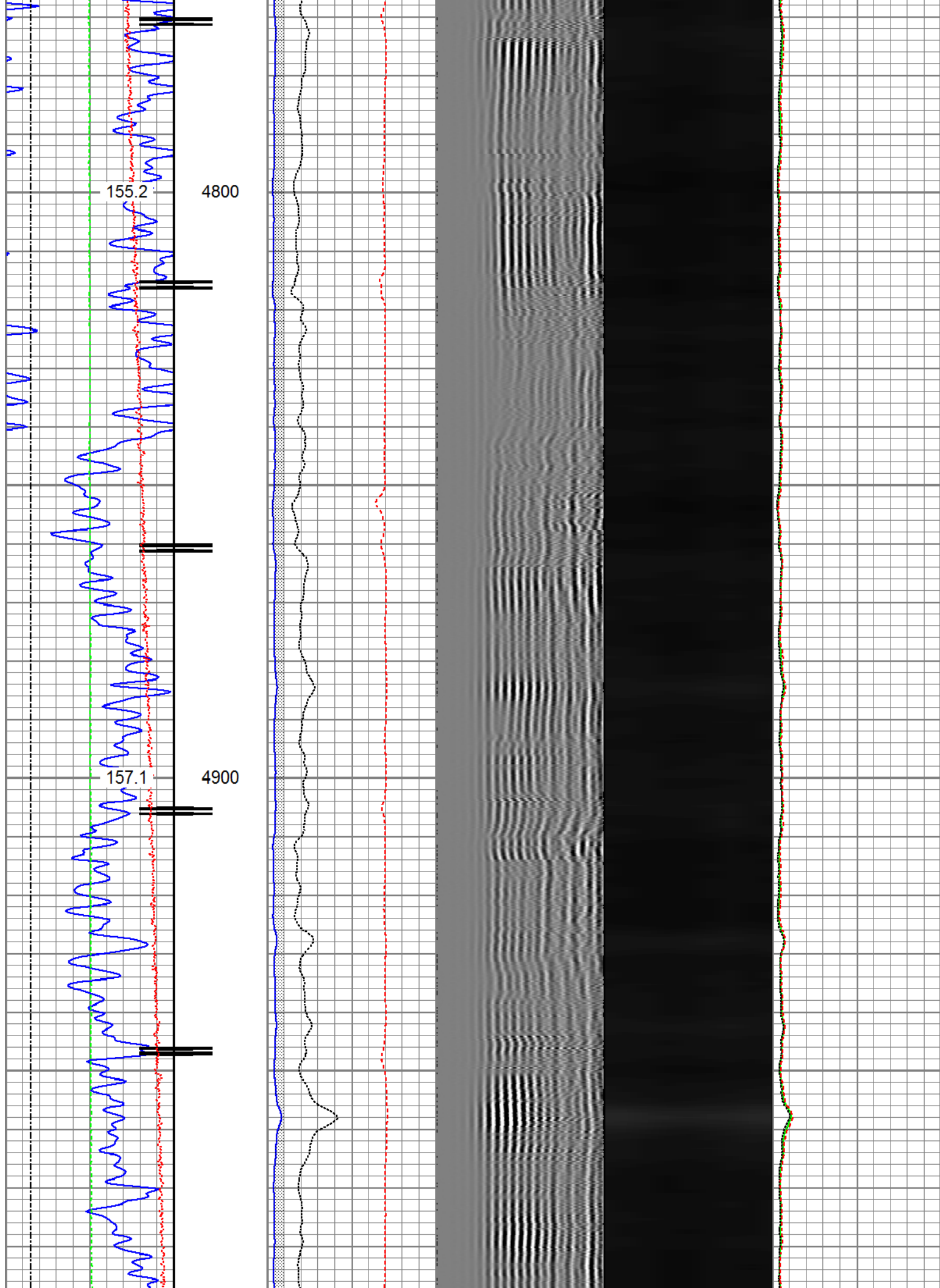














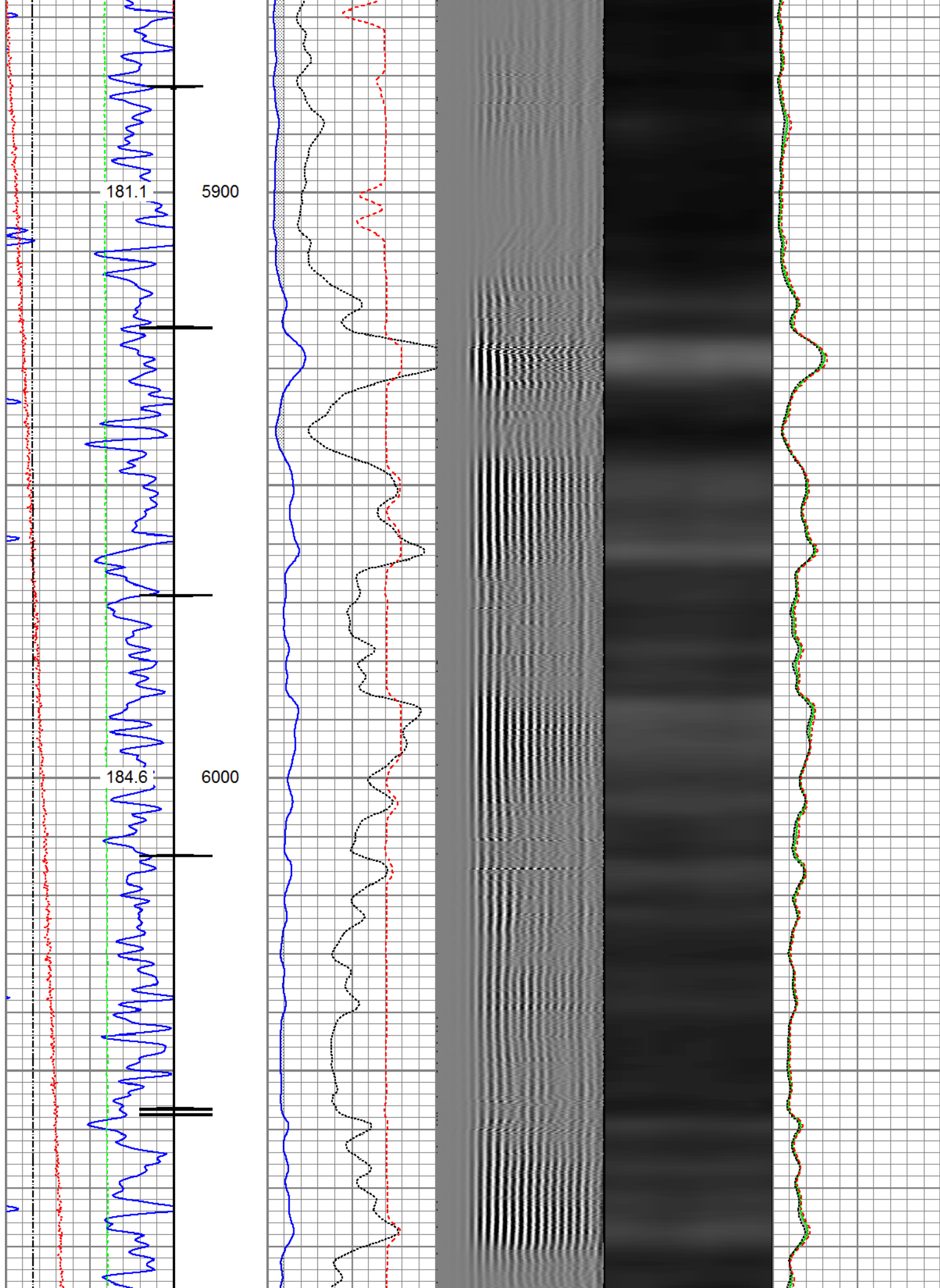


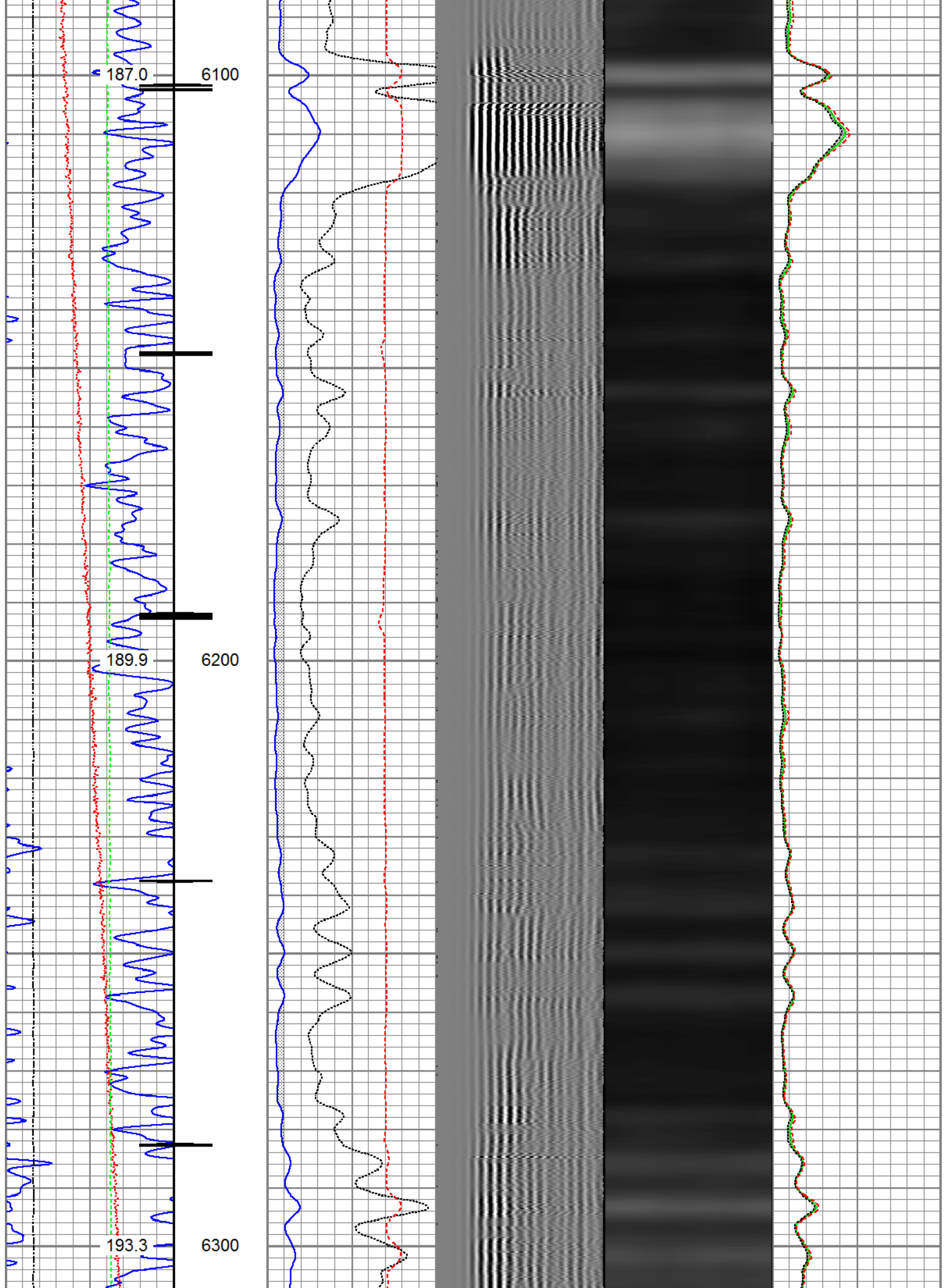





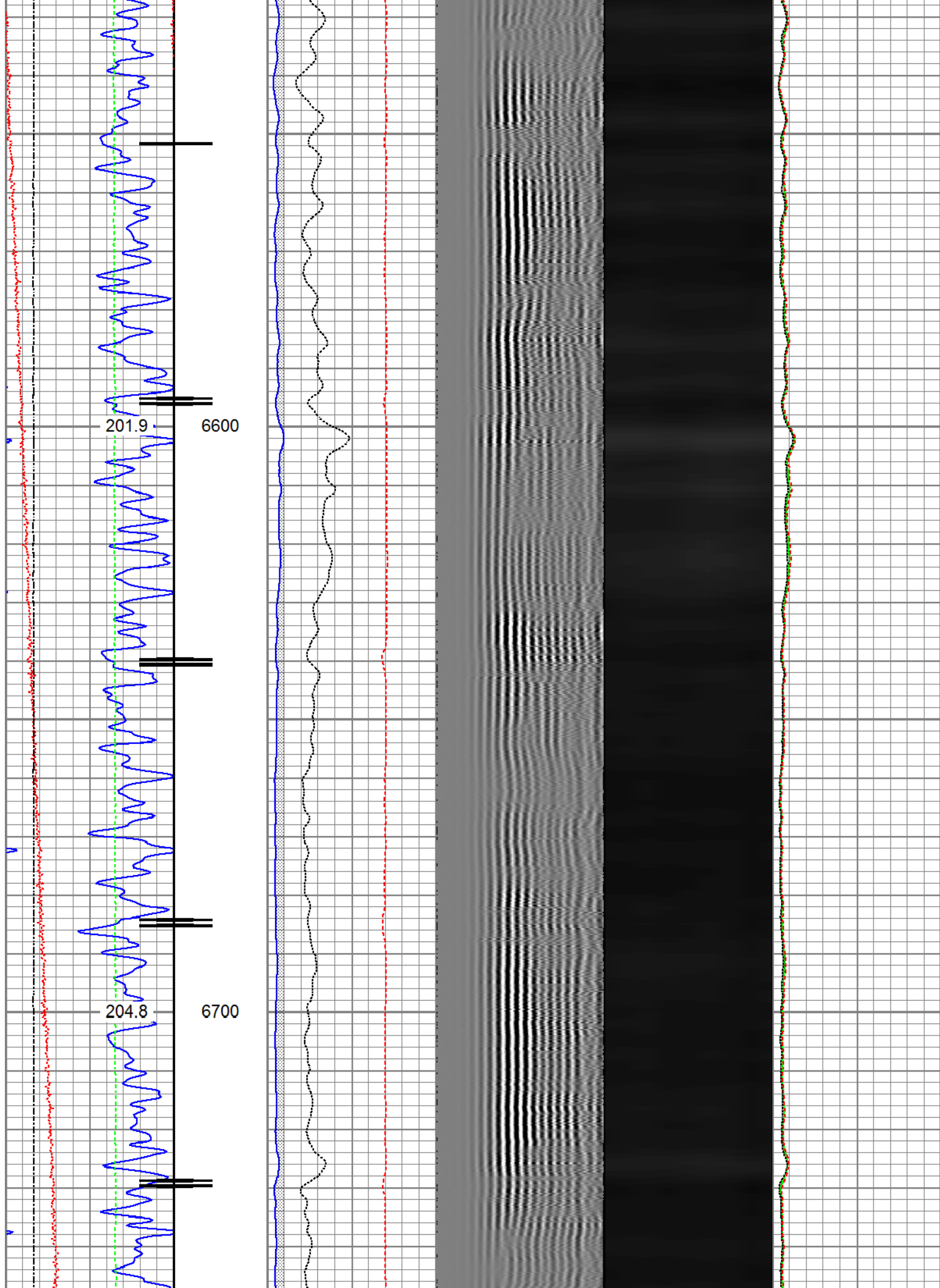





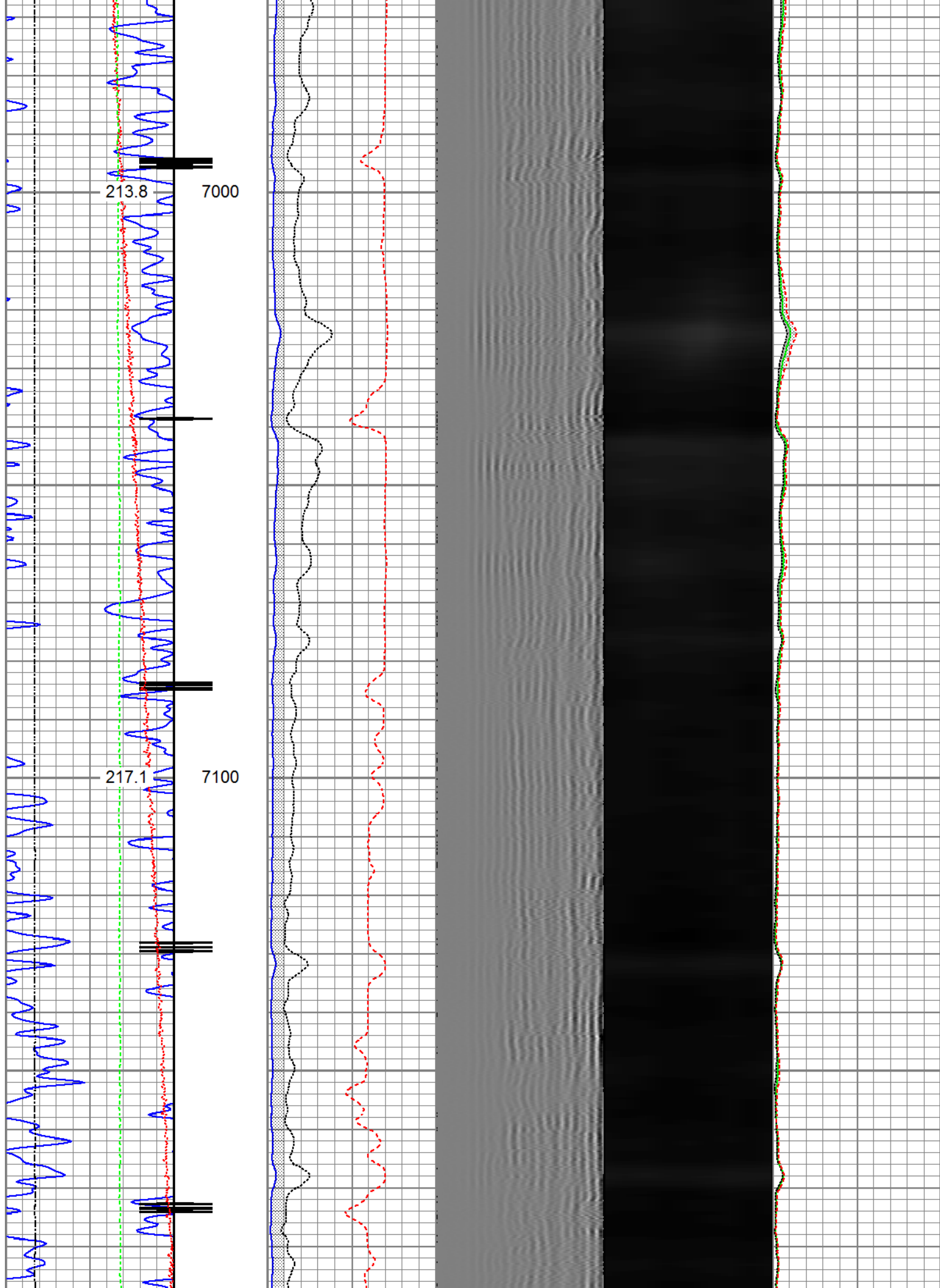


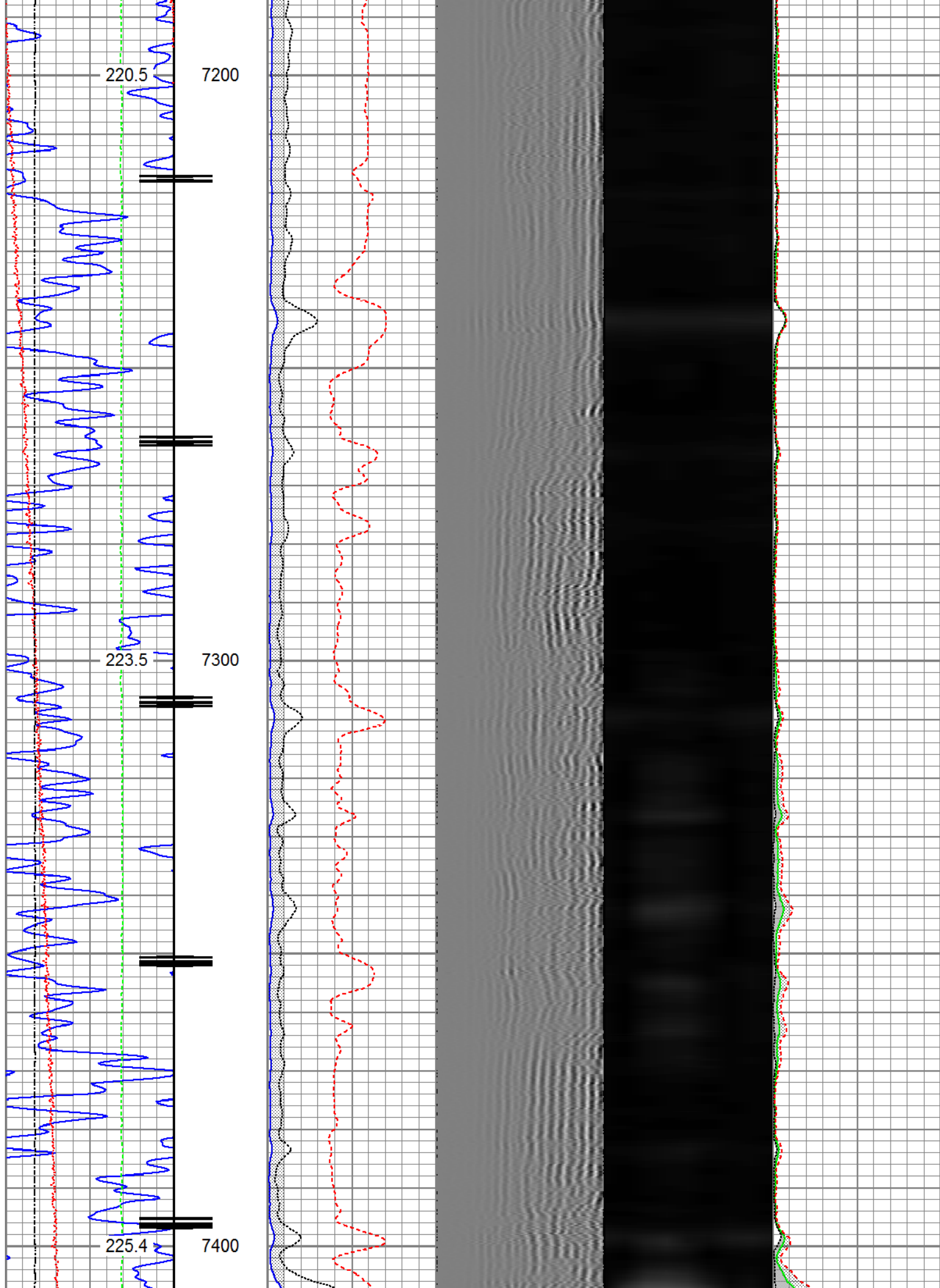


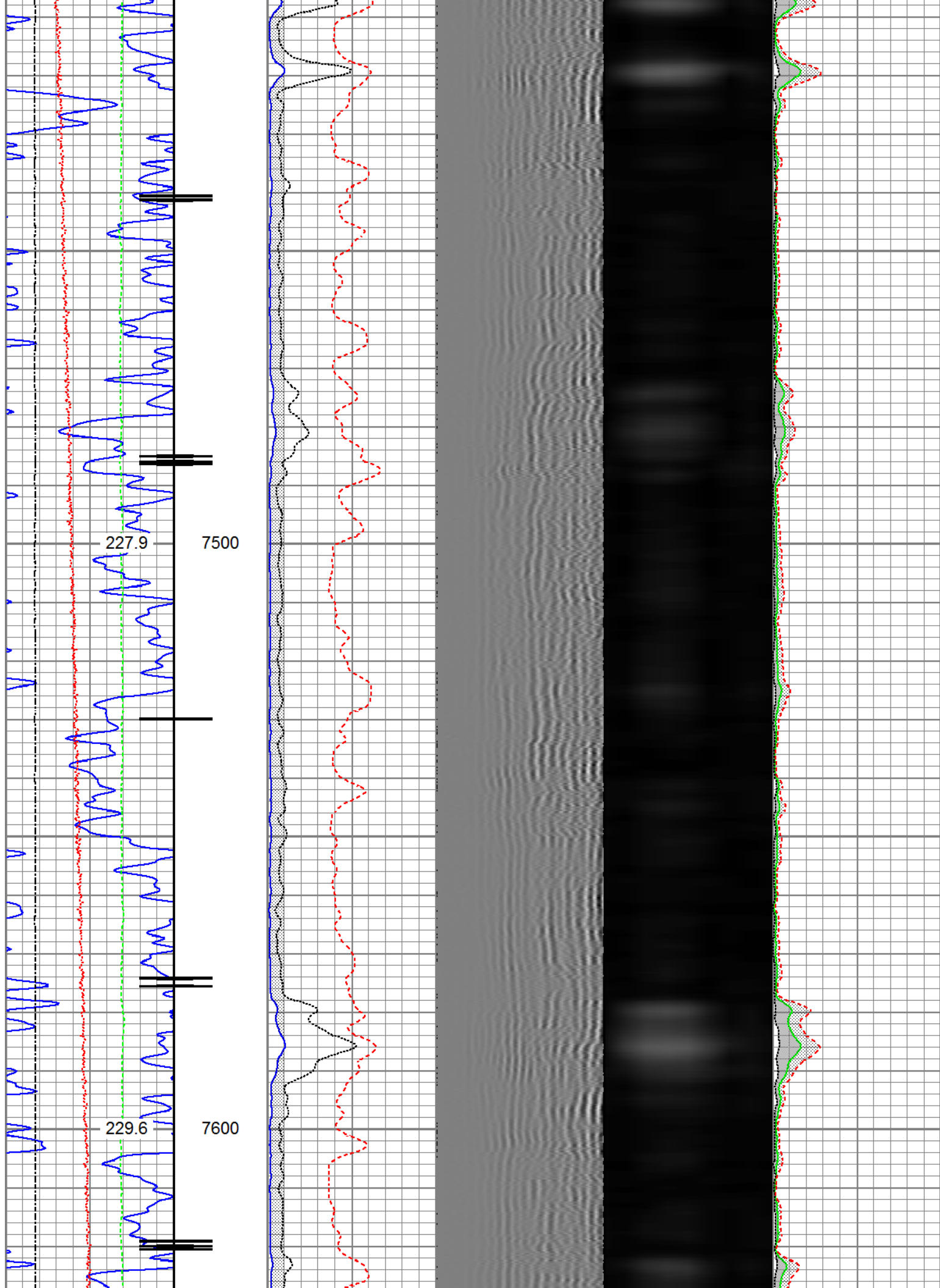


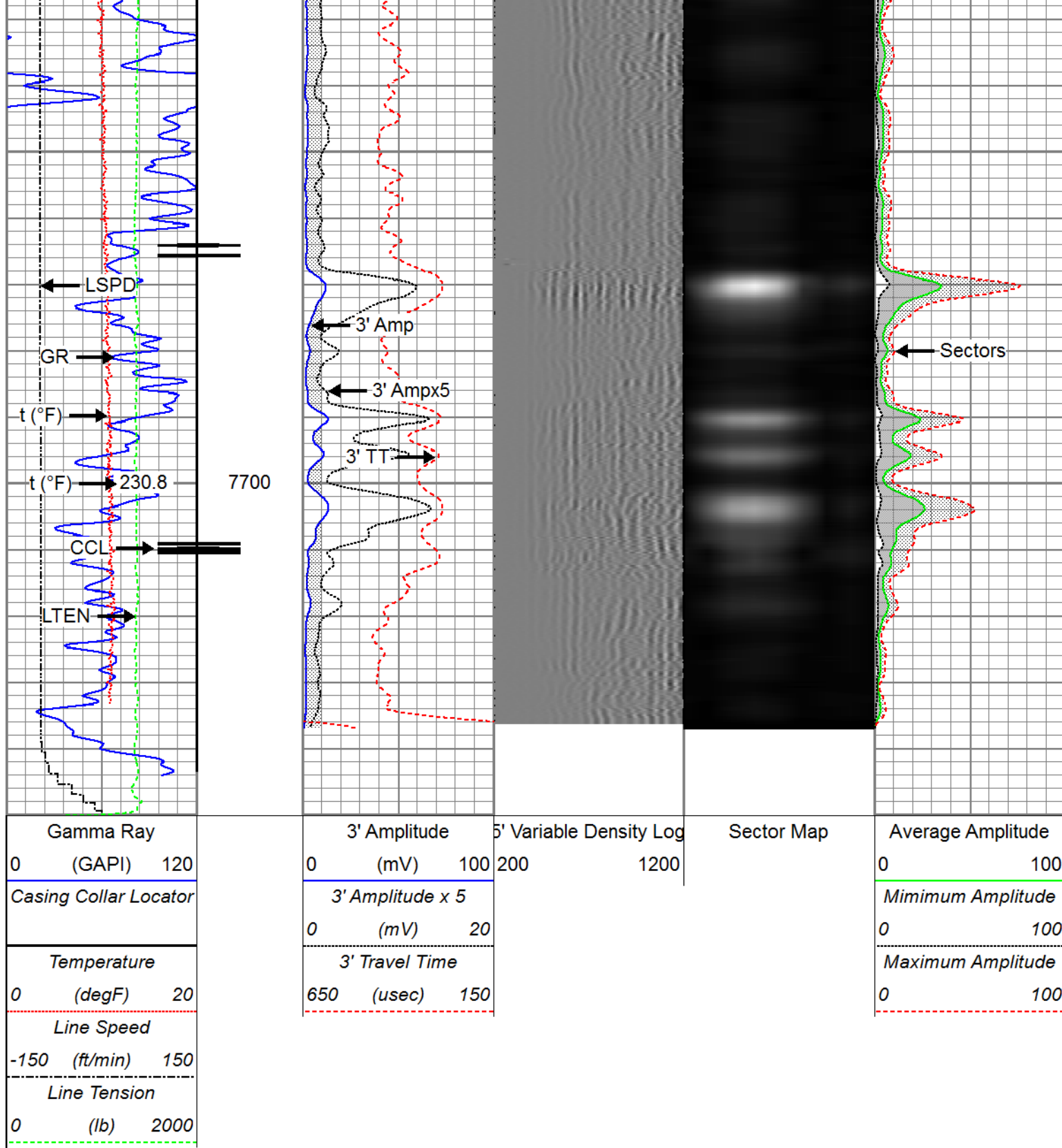














Repeat Pass

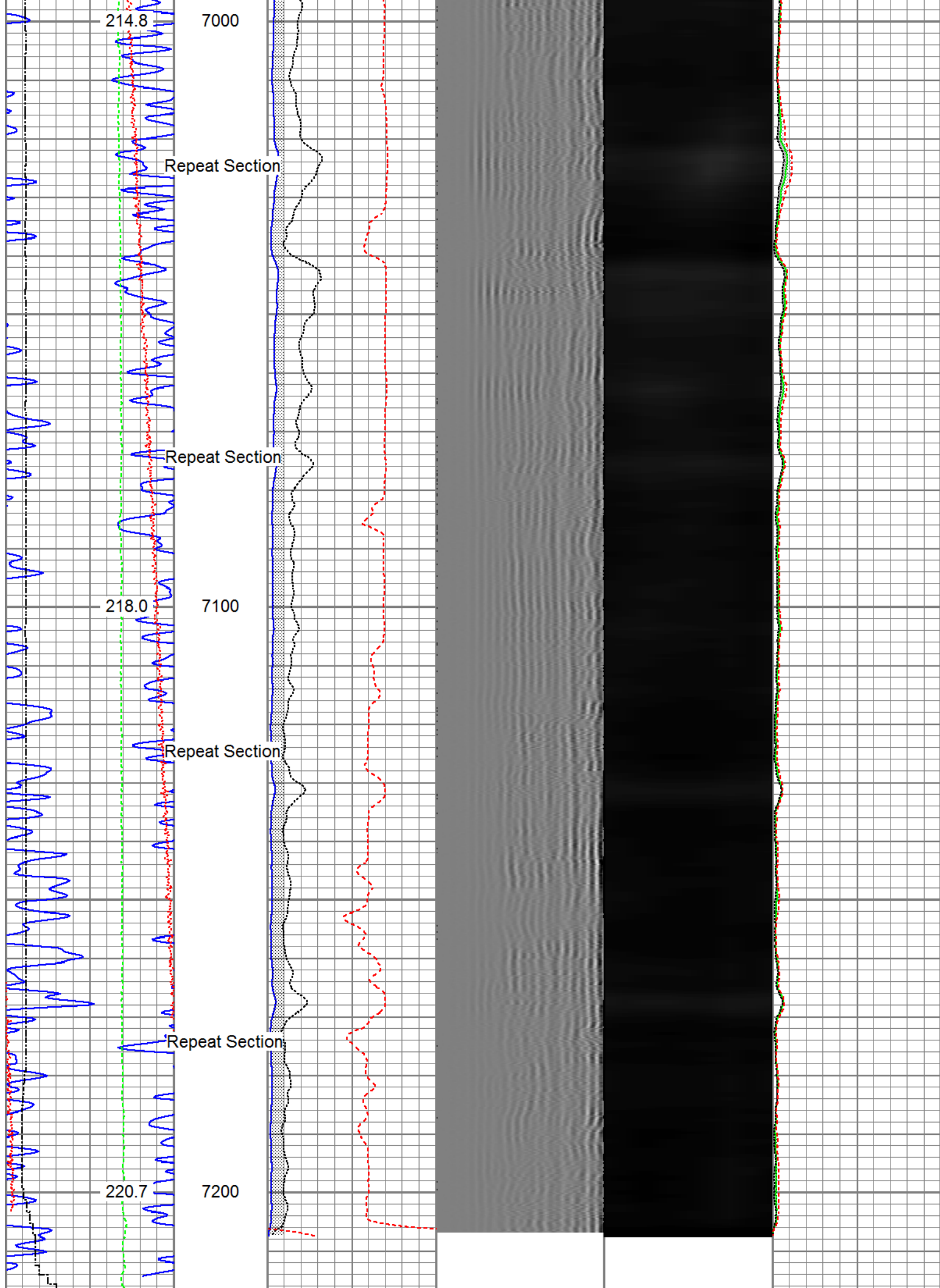
Recorded With 2800 PSI Surface Induced Pressure

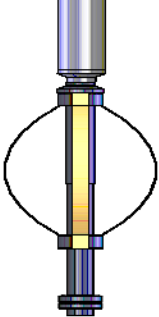
Database File	anadarko whisper rock 3c-25hz rcblprocessed_0512341314_anadarko_whisper rock 3c-25hz_02-01
Dataset Pathname	repeat2
Presentation Format	ros_radri
Dataset Creation	Wed Feb 01 10:47:51 2017
Charted by	Depth in Feet scaled 1:240

Gamma Ray			3' Amplitude			5' Variable Density Log			Sector Map			Average Amplitude		
0	(GAPI)	120	0	(mV)	100	200		1200				0		100
Temperature			3' Amplitude x 5									Minimum Amplitude		
0	(degF)	20	0	(mV)	20							0		100
Line Speed			3' Travel Time									Maximum Amplitude		
-150	(ft/min)	150	650	(usec)	150							0		100
Line Tension														
0	(lb)	2000												







GR	3.77		Probe_ELine_BowSpring_Centralizer-P_EB52.8875 Probe 2-3/4" Electric Inline Bowspring Centralizer	2.75	20.00
Dataset:		PROCESSED_0512341314_Anadarko_Whisper Rock 3C-25HZ_02-01-17_RBL.db: field/well/run1/main.1			
Total length:		23.40 ft			
Total weight:		225.40 lb			
O.D.:		2.75 in			

Calibration Report	
Database File	C:\ProgramData\Warrior\Data\Anadarko Whisper Rock 3C-25HZ RCBL\PROCESSED_0512341314_
Dataset Pathname	main.1
Dataset Creation	Wed Feb 01 12:18:02 2017


Gamma Ray Calibration Report		
Serial Number:	FW1212-026	
Tool Model:	P_CGR_2750_S	
Performed:	Mon Jun 13 11:30:22 2016	
Calibrator Value:	1.0	GAPI
Background Reading:	0.0	cps
Calibrator Reading:	1.6	cps
Sensitivity:	0.8500	GAPI/cps

Segmented Cement Bond Log Calibration Report		
Serial Number:	FW1305-096	
Tool Model:	P_RBT_2750	
Calibration Casing Diameter:	5.500	in
Calibration Depth:	0.000	ft

Master Calibration, performed (Derived):						
	Raw (v)		Calibrated (mv)		Results	
	Zero	Cal	Zero	Cal	Gain	Offset
3'	0.000	0.693	0.800	71.921	102.656	0.790
CAL	0.004	0.743				
5'	0.000	0.612	0.800	71.921	116.178	0.783
SUM						
S1	0.000	0.688	0.000	100.000	145.490	-0.043
S2	-0.000	0.681	0.000	100.000	146.832	0.044
S3	-0.001	0.688	0.000	100.000	145.080	0.130
S4	0.001	0.690	0.000	100.000	145.085	-0.119
S5	0.001	0.699	0.000	100.000	143.247	-0.111
S6	0.000	0.703	0.000	100.000	142.348	-0.014
S7	0.000	0.706	0.000	100.000	141.655	-0.046
S8	0.000	0.701	0.000	100.000	142.738	-0.064

Internal Reference Calibration, performed (Not Performed):
--

	Raw (v)		Calibrated (v)		Results	
	Zero	Cal	Zero	Cal	Gain	Offset
CAL	0.000	0.000	0.004	0.743	1.000	0.000
Air Zero Calibration, performed Tue Jan 31 13:26:44 2017:						
	Raw (v)		Calibrated (v)		Results	
	Zero		Zero		Offset	
3'	0.000		0.000		0.000	
5'	0.000		0.000		0.000	
SUM						
S1	0.000		0.000		0.000	
S2	0.000		0.000		0.000	
S3	0.000		0.000		0.000	
S4	0.000		0.000		0.000	
S5	0.000		0.000		0.000	
S6	0.000		0.000		0.000	
S7	0.000		0.000		0.000	
S8	0.000		0.000		0.000	

 RELIANCE DILFIELD SERVICES	Company	Kerr-McGee Oil & Gas Onshore, L.P.
	Well	Whisper Rock 3C-25HZ
	Field	Wattenberg
	County	Weld
	State	Colorado