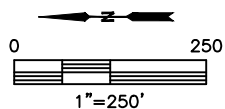




HOMESTEAD 1N66W34 PAD

SECTION: 34
TOWNSHIP: 1N
RANGE: 66W
6TH. P.M.
WELD COUNTY, CO










Lat40°, Inc. 6250 W. 10th Street, Unit 2, Greeley, CO 970-515-5294

LOCATION DRAWING

HOMESTEAD 1N66W34 PAD

SECTION: 34
TOWNSHIP: 1N
RANGE: 66W
6TH. P.M.
WELD COUNTY, CO

IMPROVEMENTS:
(MEASURED FROM THE PROPOSED HOMESTEAD 1 WELL LOCATION)

-  NO BUILDING UNITS WITHIN 500' IMPROVEMENT BUFFER
-  NO BUILDINGS WITHIN 500' IMPROVEMENT BUFFER
-  FENCE 123' & 196' N
-  MONITORING WELL 756' NE
-  GAS MARKER 911', 925', 937', 979', 961', 965' & 977' NE