

## Selected Items Report

### Oil and Gas Wells Selected

Filter Results by Formation Include ▼  Filter

WELL DESCRIPTION	LOCATION ID	LOCATION	WELL INFORMATION
------------------	-------------	----------	------------------

### Water Wells Selected From Map

Filter Results by Depth Greater than ▼  Filter

WELL DESCRIPTION	LOCATION	WELL INFORMATION			
		Depth	Top Perf	Bottom Perf	Aquifer
<a href="#">Receipt=0399373, Permit=0193945--</a> SEIS MARK C & GEHRMAN JENNIFER A	NESE 21 35 N-6W	160	60	140	GW
<a href="#">Receipt=0365811, Permit=0176846--</a> ALLRED TOBY S & TINA J	SESE 21 35 N-6W	140	0	0	GW
<a href="#">Receipt=0352013, Permit=0169671--</a> DRESCHER MICHAEL V	SESE 21 35 N-6W	200	60	200	GW
<a href="#">Receipt=0302647, Permit=0154881--</a> SAGER MIKE & KELLI	SESE 21 35 N-6W	200	120	200	GW
<a href="#">Receipt=0448381, Permit=0218556--</a> SWAPP WILLIAM & MARY	SESE 21 35 N-6W	200	40	200	GW
<a href="#">Receipt=9700806, Permit=0240051--</a> <b>ERICKSON PAUL &amp; KAREN</b>	<b>SESE 21 35 N-6W</b>	<b>400</b>	<b>60</b>	<b>400</b>	<b>GW 6750'</b>
<a href="#">Receipt=9703099, Permit=0284331--</a> BERRYMAN RICHARD M	SESE 21 35 N-6W	185	60	185	GW
<a href="#">Receipt=9700831, Permit=0240069--</a> KNICKERBOCKER KIRK	SENE 22 35 N-6W	120	60	120	GW
<a href="#">Receipt=9122844, Permit=0059078--</a> ADAMS RAY B	SENE 22 35 N-6W	103	0	0	GW
<a href="#">Receipt=0340985, Permit=0165294--</a> HALL BRUCE & WENDY	SWNE 22 35 N-6W	0	0	0	GW

<a href="#">Receipt=0223972, Permit=0124520--</a> MCKINNEY T D	SENW 22 35 N-6W	0	0	0	GW
<a href="#">Receipt=9122520, Permit=0044614--</a> ALBRIGHT LOUIS N	SENW 22 35 N-6W	62	0	0	GW
<a href="#">Receipt=9122748, Permit=0050334--</a> WIELAND ERNEST C.	SWNW 22 35 N-6W	145	0	0	GW
<a href="#">Receipt=9122766, Permit=0051000--</a> CRAIG JOHN M	SWNW 22 35 N-6W	55	0	0	GW
<a href="#">Receipt=3655766, Permit=0288713--</a> KOZINA KENT	NESE 22 35 N-6W	210	0	0	GW
<a href="#">Receipt=0435407, Permit=0211910--</a> KOZINA KENT A	NESE 22 35 N-6W	0	0	0	GW
<a href="#">Receipt=9702611, Permit=0274840--</a> KOZINA KENT	NESE 22 35 N-6W	0	0	0	GW
<a href="#">Receipt=9122974, Permit=0066692--</a> MCDONALD W P	NWSE 22 35 N-6W	165	0	0	GW
<a href="#">Receipt=0237058, Permit=0131408--</a> JONES ANSON L	NWSE 22 35 N-6W	156	68	156	GW
<a href="#">Receipt=9122519, Permit=0044613--</a> ALBRIGHT LOUIS N	NESW 22 35 N-6W	105	0	0	GW
<a href="#">Receipt=0417406, Permit=0203280--</a> HANSEN DENICE	NESW 22 35 N-6W	0	0	0	GW
<a href="#">Receipt=0402509, Permit=0195724--</a> SHIPMAN DREW & WENDY	NWSW 22 35 N-6W	180	60	140	GW
<a href="#">Receipt=9700164, Permit=0227217--</a> GOODGER ROBERT L	NWSW 22 35 N-6W	0	0	0	GW
<a href="#">Receipt=9700165, Permit=0227218--</a> FERGUSON BRYAN & TAMMY	NWSW 22 35 N-6W	260	80	260	GW
<a href="#">Receipt=0220547, Permit=0122887--</a> TIPTON CHRIS & SUSAN	NWSW 22 35 N-6W	200	100	200	GW
<a href="#">Receipt=0399143, Permit=0193939--</a> KIRK SHARON L	NWSW 22 35 N-6W	0	0	0	GW
<a href="#">Receipt=9701115, Permit=0248405--</a> GOODGER ROBERT & JANICE	NWSW 22 35 N-6W	300	100	280	GW
<a href="#">Receipt=9701574, Permit=0253913--</a> <b>KARGHER LINDA</b>	<b>NWSW 22 35 N-6W</b>	<b>420</b>	<b>80</b>	<b>420</b>	<b>GW 6750'</b>
<a href="#">Receipt=9701791, Permit=0259198--</a> BOWEN ALAN L	NWSW 22 35 N-6W	0	0	0	GW
<a href="#">Receipt=9701973, Permit=0264088--</a> PEACOCK RYAN & CASSANDRA	NWSW 22 35 N-6W	240	140	220	GW
<a href="#">Receipt=0343786, Permit=0166408--</a>	SWNW 23	0	0	0	GW












BUTRYMOWICZ ROBERT	35 N-6W				
<a href="#">Receipt=0347141, Permit=0167836--</a> MILLER KERRY	NESW 23 35 N-6W	0	0	0	GW
<a href="#">Receipt=0347885A, Permit=0168251--</a> STILL C J	NESW 23 35 N-6W	130	0	0	GW
<a href="#">Receipt=0347885B, Permit=0168251--A</a> THOMPSON STEVE J	NESW 23 35 N-6W	0	0	0	GW
<a href="#">Receipt=0020202, Permit=0093002-VE-</a> THOMPSON STEVE	NESW 23 35 N-6W	0	0	0	GW
<a href="#">Receipt=9701982, Permit=0264202--</a> STILL JOE	NESW 23 35 N-6W	0	0	0	GW
<a href="#">Receipt=0404085, Permit=0196335--</a> RUDICK RAY & ROXANE	NWSW 23 35 N-6W	160	0	0	GW
<a href="#">Receipt=0337965, Permit=0163977--</a> HARRINGTON TOM L	SE 27 35 N-6W	305	60	305	GW
<a href="#">Receipt=1503653, Permit=0070987-F-</a> BP AMERICA PRODUCTION CO	SWNE 27 35 N-6W	0	0	0	GW
<a href="#">Receipt=1503275, Permit=0070473-F-</a> BP AMERICA PRODUCTION CO	NENW 27 35 N-6W	0	0	0	GW
<a href="#">Receipt=0401598, Permit=0195204--</a> WALINSKI EDWARD JOSEPH & STOY DANIELLE	NWNW 27 35 N-6W	240	80	200	GW
<a href="#">Receipt=0402508, Permit=0195723--</a> WALSH KAY E	NWNW 27 35 N-6W	240	80	240	GW
<a href="#">Receipt=9700162, Permit=0227215--</a> BARNES KINNON W	NWNW 27 35 N-6W	220	60	220	GW
<a href="#">Receipt=0275782, Permit=0147917--</a> WILER JAMES Q & ABBIE W & JOYCE Q	NWNW 27 35 N-6W	318	60	318	GW
<a href="#">Receipt=0338663, Permit=0164185--</a> BEEBE JOHN A & TERRY	NWNW 27 35 N-6W	300	200	300	GW
<a href="#">Receipt=0372610, Permit=0181056--</a> KOLE CECIL L JR & LINDA	NWNW 27 35 N-6W	200	80	200	GW
<a href="#">Receipt=0373861, Permit=0181894--</a> KLUG ALAN R & SHARON	NWNW 27 35 N-6W	220	0	0	GW
<a href="#">Receipt=9701664, Permit=0256891--</a> ROBISON JON A	NWNW 27 35 N-6W	240	60	220	GW
<a href="#">Receipt=9703796, Permit=0299069--</a> RUDUSKI STEPHEN	NWNW 27 35 N-6W	0	0	0	GW
<a href="#">Receipt=9701288, Permit=0248758--</a> HAFEZ ARWA F	SENW 27 35 N-6W	0	0	0	GW
<a href="#">Receipt=0273750, Permit=0147177--</a> WORLEY MICHAEL	SENW 27 35 N-6W	0	0	0	GW

<a href="#">Receipt=0397519, Permit=0192892--</a> SCHAIK JOHN VAN & BUELL TRACEY	SENW 27 35 N-6W	200	40	200	GW
<a href="#">Receipt=0299781, Permit=0154077--</a> CUTHBERT RONALD	SENW 27 35 N-6W	185	40	200	GW
<a href="#">Receipt=0022998, Permit=0022998-MH-</a> JOHNSON LARRY	SENW 27 35 N-6W	220	60	220	GW
<a href="#">Receipt=0326293, Permit=0161236--</a> LIBIT JEROME E & CAROLYN G	SENW 27 35 N-6W	180	40	180	GW
<a href="#">Receipt=9700504, Permit=0234454--</a> JOHNSON GEORGE AND JAN	SENW 27 35 N-6W	0	0	0	GW
<a href="#">Receipt=0432784, Permit=0210394--</a> WILLIAMS DEBBIE	SENW 27 35 N-6W	0	0	0	GW
<a href="#">Receipt=0914772, Permit=0119150--</a> FENNEY ANDREW G.	SENW 27 35 N-6W	0	0	0	GW
<a href="#">Receipt=0406048, Permit=0197691--</a> DEITZ ROBERT J	SWNW 27 35 N-6W	220	80	220	GW
<a href="#">Receipt=9700719, Permit=0237591--</a> STEVENS CHARLES E	SWNW 27 35 N-6W	160	40	160	GW
<a href="#">Receipt=0372439, Permit=0180868--</a> HENDRIX BRUCE	SWNW 27 35 N-6W	100	60	100	GW
<a href="#">Receipt=0358853, Permit=0173529--</a> SHORT SHERRY L	SWNW 27 35 N-6W	240	20	180	GW
<a href="#">Receipt=9700324, Permit=0229823--</a> ROE JACK	SWNW 27 35 N-6W	180	80	160	GW
<a href="#">Receipt=9701706, Permit=0257807--</a> BAKER LESLIE W & KELLY R	SWNW 27 35 N-6W	320	120	300	GW
<a href="#">Receipt=1503652, Permit=0070986-F-</a> BP AMERICA PRODUCTION CO	SWSE 27 35 N-6W	0	0	0	GW
<a href="#">Receipt=9700533, Permit=0234483--</a> GAHERTY KENNETH	NESW 27 35 N-6W	260	160	260	GW
<a href="#">Receipt=0440855, Permit=0214669--</a> HAYS JONNY	NESW 27 35 N-6W	240	80	240	GW
<a href="#">Receipt=0385313, Permit=0186325--</a> PAMPINELLA TOM	NESW 27 35 N-6W	180	40	200	GW
<a href="#">Receipt=0010448, Permit=0139993--</a> WARE T.	NESW 27 35 N-6W	160	100	160	GW
<a href="#">Receipt=0258243, Permit=0141071--</a> BUNCH R.E.	NESW 27 35 N-6W	200	100	200	GW
<a href="#">Receipt=9701227, Permit=0248807--</a> TAYLOR JAMES T & BONITA L	NESW 27 35 N-6W	300	200	360	GW
<a href="#">Receipt=9701688, Permit=0257184--</a>	NESW 27	300	60	300	GW

LANE MARTHA & WAYNE	35 N-6W				
<a href="#">Receipt=9701578, Permit=0254014--</a> MCSWAIN RICHARD AND MARY	NESW 27 35 N-6W	300	60	280	GW
<a href="#">Receipt=9701663, Permit=0256887--</a> CUTHBERT RONALD W	NESW 27 35 N-6W	0	0	0	GW
<a href="#">Receipt=9701699, Permit=0257414--</a> DOWNING TERESA	NWSW 27 35 N-6W	180	80	180	GW
<a href="#">Receipt=9702599, Permit=0274640--</a> PINGREE TRUDY	NWSW 27 35 N-6W	0	0	0	GW
<a href="#">Receipt=0329102, Permit=0161235--</a> JOHNSON RICHARD & TRUDY	NWSW 27 35 N-6W	0	0	0	GW
<a href="#">Receipt=0338438, Permit=0164186--</a> ROMERE PAUL O & ELIZABETH K	NWSW 27 35 N-6W	160	60	160	GW
<a href="#">Receipt=0398173, Permit=0193560--</a> TRABING DOUG	NWSW 27 35 N-6W	220	100	220	GW
<a href="#">Receipt=0398841, Permit=0193587--</a> TROUTMAN CLYDE & TERRIE	NWSW 27 35 N-6W	180	40	180	GW
<a href="#">Receipt=0445015, Permit=0216962--</a> NORKOOI CARL L	NWSW 27 35 N-6W	240	40	240	GW
<a href="#">Receipt=0416743, Permit=0202706--</a> BURNS WILLIAM F	NWSW 27 35 N-6W	0	0	0	GW
<a href="#">Receipt=0404384, Permit=0196358--</a> BATES BRUCE & ANNIE	NWSW 27 35 N-6W	240	100	240	GW
<a href="#">Receipt=9700558, Permit=0234508--</a> JOHNSON JASON C & MEG ANN	NWSW 27 35 N-6W	260	180	220	GW
<a href="#">Receipt=9700211, Permit=0228134--</a> GOODGER ROBERT AND SUSAN	NWSW 27 35 N-6W	0	0	0	GW
<a href="#">Receipt=1503594, Permit=0070821-F-</a> BP AMERICA PRODUCTION CO	SWSW 27 35 N-6W	0	0	0	GW
<a href="#">Receipt=0450371, Permit=0219069--</a> SANCHEZ TIMOTHY E	NENE 28 35 N-6W	0	0	0	GW
<a href="#">Receipt=9700278, Permit=0229011--</a> POPE ROBERT G	NENE 28 35 N-6W	200	60	180	GW
<a href="#">Receipt=9700281, Permit=0229014--</a> GOODGER ROBERT L	NENE 28 35 N-6W	240	80	220	GW
<a href="#">Receipt=9700186, Permit=0227239--</a> MULLEN HAROLD	NENE 28 35 N-6W	180	80	160	GW
<a href="#">Receipt=9700792, Permit=0240045--</a> ROBEL KEVIN & GAIL	NENE 28 35 N-6W	300	60	280	GW

<a href="#">Receipt=0399897, Permit=0193953--</a> WILLIAMS TY LANE	NENE 28 35 N-6W	0	0	0	GW
<a href="#">Receipt=0388199, Permit=0188308--</a> KOLE LINDA & LES	NENE 28 35 N-6W	300	60	300	GW
<a href="#">Receipt=0357616, Permit=0172764--</a> LONNON JAMES	NENE 28 35 N-6W	0	0	0	GW
<a href="#">Receipt=9702026, Permit=0265195--</a> RALL CHAD M & KATHY L	NENE 28 35 N-6W	240	40	220	GW
<a href="#">Receipt=9700891, Permit=0241921--</a> KITCHENS STEVE & CHRIS	NENE 28 35 N-6W	300	80	280	GW
<a href="#">Receipt=9700814, Permit=0240054--</a> SIMMONS HOWARD AND GLENDA	NENE 28 35 N-6W	260	60	240	GW
<a href="#">Receipt=1503549, Permit=0070770-F-</a> BP AMERICA PRODUCTION CO	NENW 34 35 N-6W	0	0	0	GW

## COGIS - WELL Information

Scout Card  [Related](#)  [Insp](#)  [1 Mile](#)  [MIT](#)  [NOAV](#)  [GIS](#)  [Doc](#)  [Review](#)  [COA](#)  [Wellbore](#)  [Orders](#)

### Surface Location Data for API # 05-067-08520

Status: PR 9/13/2013

[Well Name/No:](#)

[YANKEE FEDERAL A #2](#)

(click well name for production)

[Operator:](#)

BP AMERICA PRODUCTION COMPANY - 10000

Status Date:

9/13/2013 4:05:06 PM

Federal or State Lease #:

COC-017340

County:

LA PLATA #067

Location:

SWNE 27 35N6W N PM

Field:

IGNACIO BLANCO - #38300

Elevation:

7,338 ft.

Planned Location 1550 FNL 1581 FEL

[Lat/Long: 37.27499/-107.51148](#)

Lat/Long Source: Field Measured

As Drilled Location Footages Not Available

[Lat/Long: 37.275036/-107.511442](#)

Lat/Long Source: Field Measured

### Wellbore Data for Sidetrack #00

Status: PR 9/13/2013

Spud Date:

8/31/2008

Spud Date is:

ACTUAL

#### Wellbore Permit

DIRECTIONAL

Permit #:

20075928

Expiration Date:

12/27/2008

Prop Depth/Form:

2875

Surface Mineral Owner Same:

Y

Mineral Owner:

FEDERAL

Surface Owner:

FEDERAL

Unit:

Unit Number:

Formation and Spacing:

Code: FRLDC , Formation: FRUITLAND COAL , Order: 112-156 , Unit Acreage: 320 , Drill Unit: E/2

#### Wellbore Completed

Completion Date:

9/4/2008

Measured TD:

2897

Measured PB depth:

2844

True Vertical TD:

2724

True Vertical PB depth:

2671

Top PZ Location: Sec: 27 Twp: 35N 6W

Footage: 2201 FNL 1556 FEL

Depth

Bottom Hole Location: Sec: 27 Twp: 35N 6W

Footages: 2201 FNL 1556 FEL

Depth

Log Types:

CBL/CCL/GR/RST

Casing:

String Type: SURF , Hole Size: 12.25, Size: 8.625, Top: 0, Depth: 600, Weight:

Cement:

Sacks: 454, Top: 0, Bottom: 600, Method Grade: CALC

Casing:

String Type: 1ST , Hole Size: 7.875, Size: 5.5, Top: 0, Depth: 2888, Weight:

Cement:

Sacks: 428, Top: 0, Bottom: 2888, Method Grade: CBL

Formation

Log Top

Log Bottom

Cored

DSTs

FRUITLAND COAL

2482

2708

N

N

### Completed information for formation FRLDC

Status: PR 9/13/2013

1st Production Date:

N/A

Choke Size:

Status Date:

9/13/2013

Open Hole Completion:

Commingled:

Production Method:

Formation Name:

FRUITLAND COAL

Status:

PR

#### Formation Treatment

Treatment Type:

Treatment Date:

9/16/2013

Treatment End Date:

N/A

Treatment summary: 6/19/12: Perf'd 4 intervals from 2679'-2700'; 84 shots .44 in diameter.

Total fluid used in treatment (bbls):

Max pressure during treatment (psi):

Total gas used in treatment (mcf):

Fluid density (lbs/gal):

Type of gas:






































Number of staged intervals:

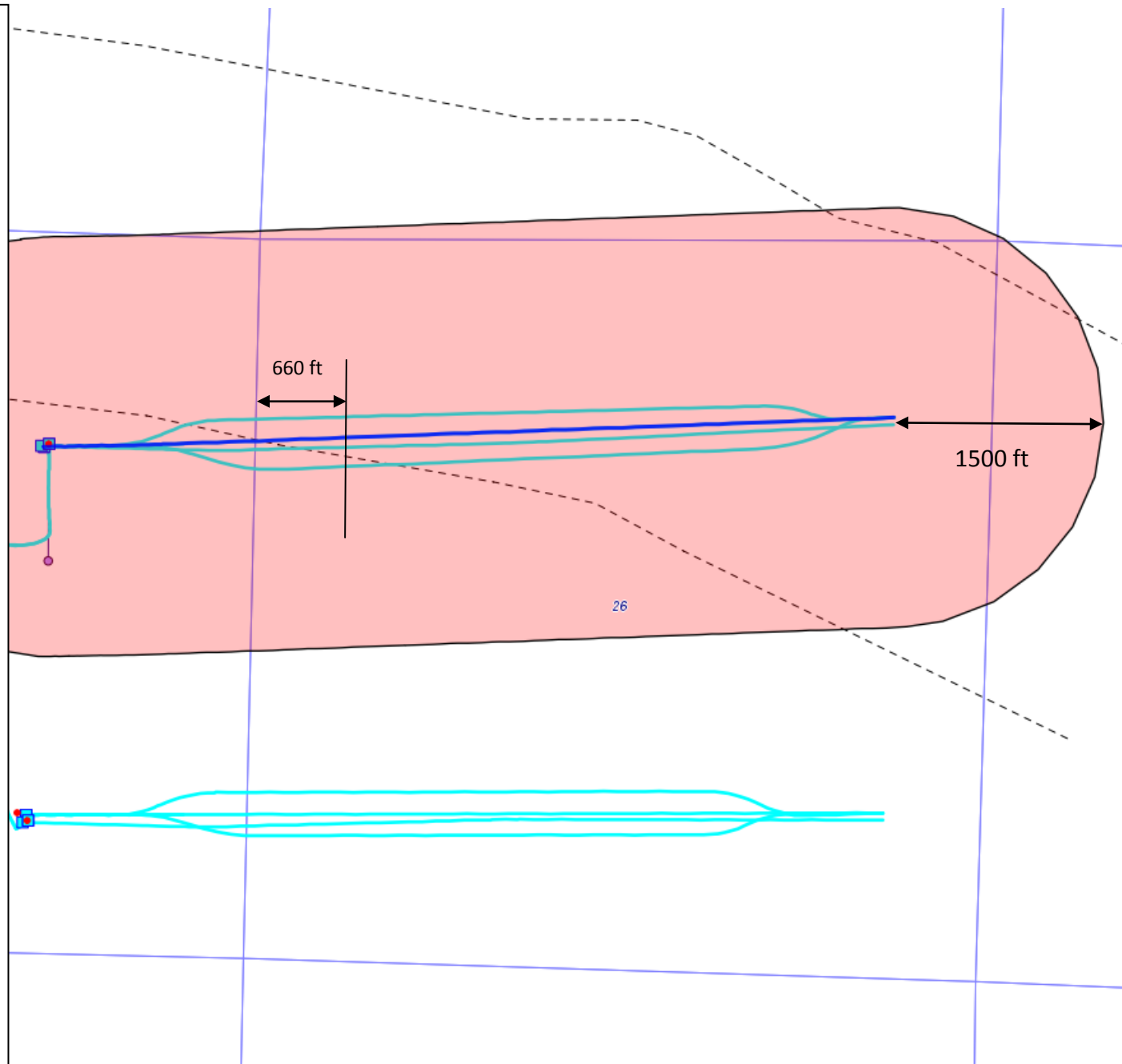
Total acid used in treatment (bbls):

Min frac gradient (psi/ft):



## Layers

- ☒  Buffer 1
- ☒  O&G Facilities
  - ☒  Wells
  - ☐ Well Operator
  - ☐ Well Name
  - ☐ Well API #
- ☐  Misc Facilities
- ☐  Pits
- ☐  Active
- ☐  Closed
- ☐  Unknown
- ☐  Permits
- ☒  Pending Permits
- ☐  Pending 2As (Diamond)
- ☐  Well Status
- ☐  Spud Notice
- ☐  UIC Disposal Wells
- ☐  UIC Enhanced Recovery Well
- ☐  SC Anomalies
- ☐  Surface Casing
- ☒  COGCC Data
  - ☒  COGCC Alert
  - ☒  COGCC Onsite Req
  - ☐  Samples
  - ☐  Remediation
- ☐  O&G Locations
- ☐  Directionals
- ☐  COGCC Rules
- ☐  COGCC Oil & Gas Fields
- ☐  Field Insp Unit
- ☐  Seismic Permits
- ☐  Recent Seismic Events
- ☐  Historic Wells
- ☐  Roads & RRs
- ☐  Water Resources
- ☐  Floodplains
- ☐  Environmental Sites
- ☐  SecTwpRng
- ☐  LGDs
- ☐  Wildlife CPW



## Selected Items Report

### Oil and Gas Wells Selected

<div> <div>Filter Results by Formation</div> <div> <div>Include</div> <div>▼</div> </div> <div>FRLDC</div> <div>Filter</div> </div>			
WELL DESCRIPTION	LOCATION ID	LOCATION	WELL INFORMATION
<a href="#">05-067-08520, YANKEE FEDERAL A 2</a> BP AMERICA PRODUCTION COMPANY	<a href="#">385898</a>	SWNE 27 35N -6W (N) 37.275036, -107.511442	<div> <div>Sidetrack</div> <div>TD</div> <div>Formation</div> <div>Status</div> </div> <div>           00      2897 FRLDC      PR         </div>