



January 6, 2017

Mr. Matt Lepore, Director
Colorado Oil and Gas Conservation Commission
The Chancery Building
1120 Lincoln Street, Suite 801
Denver, CO 80203

RE: CVR 5-63-32-6457B2B
Township 5 North, Range 63 West, 6th P.M.
Section 32: NWSW Colorado

Proposed Wellbore Unit (707.6 acres):

Township 5 North, Range 63 West, 6th P.M.
Section 32-S2S2
Section 33-S2S2

Township 4 North, Range 63 West, 6th P.M.
Section 5-N2N2
Section 4-N2N2
Section 3-NWNW

Dear Mr. Lepore:

Bill Barrett Corporation ("BBC") is planning to drill the captioned boundary well in accordance with the provisions of COGCC 318A.e.

BBC's wellbore spacing unit consists of Section 32-S2S2, Section 32-S2S2 OF T5N-R63W and Section 5-N2N2, Section 4-N2N2, and Section 3-NWNW of T4N-623W, creating the above referenced spacing unit in which we will target the Niobrara formation. On December 12, 2016, Bonanza Creek withdrew its objection to BBC's spacing unit, referenced above. In addition Noble withdrew its objection to BBC's spacing unit, referenced, above, on January 6, 2017. I certify that all of the owners within the proposed wellbore spacing unit were noticed and no objections were received.

Enclosed is a copy of the following document to assist you in your review and approval of BBC's proposed changes for the captioned well.

- Plat illustrating the proposed wellbore spacing unit on existing location plat

Thank you for your attention to the enclosed. BBC respectfully requests that the COGCC review the enclosed information and approve the proposed changes for the captioned well.

BILL BARRETT CORPORATION

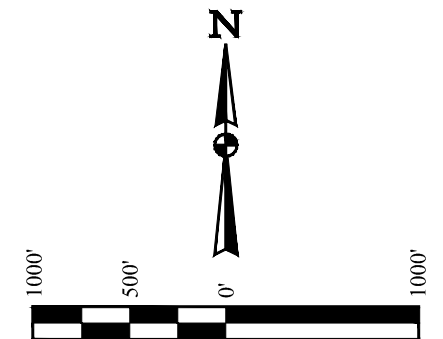
A handwritten signature in blue ink that reads "Matt Barber".

Matt Barber
Sr. Permit Analyst

1099 18th Street, Suite 2300
Denver, CO 80202
P 303.293.9100
F 303.291.0420

BILL BARRETT CORPORATION
CVR 5-63-32 33 PAD #5-63-32-6457B2B
NW 1/4 SW 1/4, SECTION 32, T5N, R63W, 6th P.M.
WELD COUNTY, COLORADO

USGS COOPERATIVE BASE NETWORK CONTROL STATION,
DESIGNATION 'M414'. NGS DATA SHEET LISTS THE
NAVD 88 ELEVATION AS BEING 4600.58 FEET



*Target
Bottom
Hole*







500'

Section Line

Detail "B"
No Scale

THIS IS TO CERTIFY THAT THE ABOVE MAP WAS PREPARED FROM FIELD NOTES OF ACTUAL SURVEYS MADE BY ME OR UNDER MY SUPERVISION AND THAT THE SAME ARE TRUE AND CORRECT TO THE BEST OF MY KNOWLEDGE AND BELIEF.

REGISTERED LAND SURVEYOR
REGISTRATION NO. 28285
STATE OF COLORADO

 = 90° SYMBOL No
 = PROPOSED WELLHEAD.
 = TARGET BOTTOM HOLE.
 = LANDING POINT.
 = SECTION CORNERS LOCATED. (NAD 83)
 = SECTION CORNERS RE-ESTABLISHED.
 (Not Set on Ground.) (NAD 83)

PDOP = 1.4

NAD 83 (SURFACE LOCATION)	NAD 83 (LANDING POINT)	NAD 83 (TARGET BOTTOM HOLE)
LATITUDE = 40°21'09.00" (40.352500)	LATITUDE = 40°20'55.26" (40.348683)	LATITUDE = 40°20'55.38" (40.348717)
LONGITUDE = 104°28'07.02" (104.468617)	LONGITUDE = 104°28'03.33" (104.467592)	LONGITUDE = 104°25'59.55" (104.433208)
NAD 27 (SURFACE LOCATION)	NAD 27 (LANDING POINT)	NAD 27 (TARGET BOTTOM HOLE)
LATITUDE = 40°21'09.07" (40.352519)	LATITUDE = 40°20'55.32" (40.348700)	LATITUDE = 40°20'55.45" (40.348736)
LONGITUDE = 104°28'05.18" (104.468106)	LONGITUDE = 104°28'01.49" (104.467081)	LONGITUDE = 104°25'57.71" (104.432697)
STATE PLANE NAD 83 (CO. NORTH)	STATE PLANE NAD 83 (CO. NORTH)	STATE PLANE NAD 83 (CO. NORTH)
N: 1372928.11 E: 3287445.37	N: 1371540.57 E: 3287747.23	N: 1371667.13 E: 3297330.10
STATE PLANE NAD 27 (CO. NORTH)	STATE PLANE NAD 27 (CO. NORTH)	STATE PLANE NAD 27 (CO. NORTH)
N: 372930.03 E: 2287595.38	N: 371542.52 E: 2287897.25	N: 371669.11 E: 2297480.14



UELS, LLC
Corporate Office * 85 South 200 East
Vernal, UT 84078 * (435) 789-1017

SURVEYED BY	ZANE BULLARD, B.B.	05-05-16	SCALE
DRAWN BY	K.B.	06-22-16	1" = 1000'

WELL LOCATION PLAT