

Operator: Synergy Resources Corp
Well Name: Hergenreder #32-9
Legal: NESE, Sec 32, T5N, R63W
Location: Weld County, CO
API: 05-123-12976




Wellbore History

Spud Date: 3/3/1986
 Surf Csg: 8.625", 24# @ 296'
 Prod Csg: 4.5", 11.6# @ 6654'
 225 sks
 TOC: 5564' from CBL
 Perfs: NIO/CODELL: 6493'-6507'

P&A Procedure

Set retainer@ 6418' and squeeze perfs
 Set 5 sx on top of retainer (50' plug)
 Pmp 12 sx @ 1400'-1300'
 Cut Casing @ Free point (estimated 400')
 Pmp 180 sx @ 450' to surface

Key

-  Existing Cement Coverage
-  Retainer
-  Cement Pumped

