

Operator: Synergy Resources Corp
Well Name: SRC #34-32
Legal: SWSE, Sec 32, T6N, R66W
Location: Weld County, CO
API: 05-123-30036




Wellbore History

Spud Date: 11/3/2009
 Surf Csg: 8.625", 24# @ 596'
 Prod Csg: 4.5", 11.6# @ 7717'
 575 sks
 TOC: 2650' from CBL
 Perfs: CODELL: 7155'-7165'
 JSAND: 7552'-7580' (AB. 7250')

P&A Procedure

Set retainer@7080' and squeeze perfs
 Set 5 sx on top of retainer (50' plug)
 Pmp 12 sx @ 1400'-1300'
 Cut Casing @ Free point (estimated 600')
 Pmp 256 sx @ 650' to surface

Key

-  Existing Cement Coverage
-  Retainer
-  Cement Pumped

