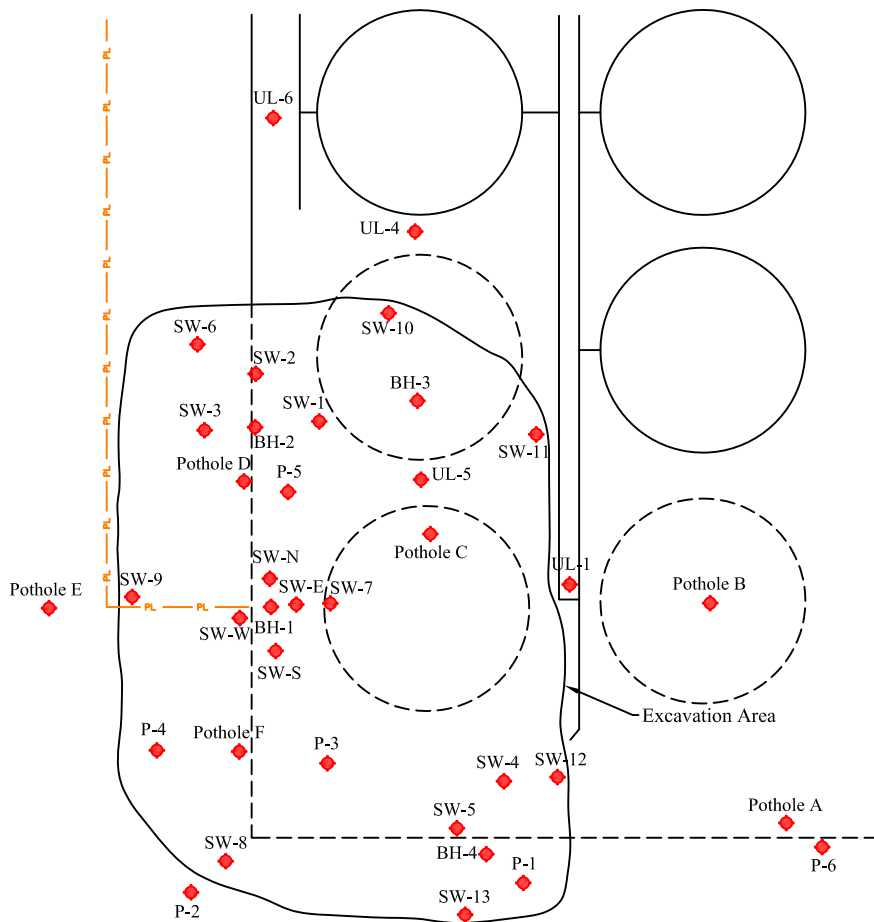


Legend	
◆	- Sample Location
---	- Pipeline

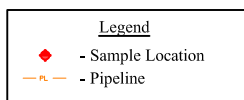


Date: 11/01/2016
 Scale: 1" = 50'
 Drawn By: TJS

Razor 30K
 Whiting Oil & Gas
 Weld County, Colorado
 Figure 1a - Site Plan - Overview of Battery



0 25 50
Scale in Feet



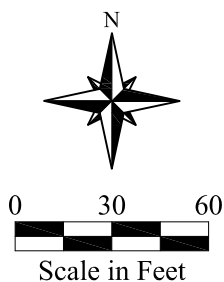
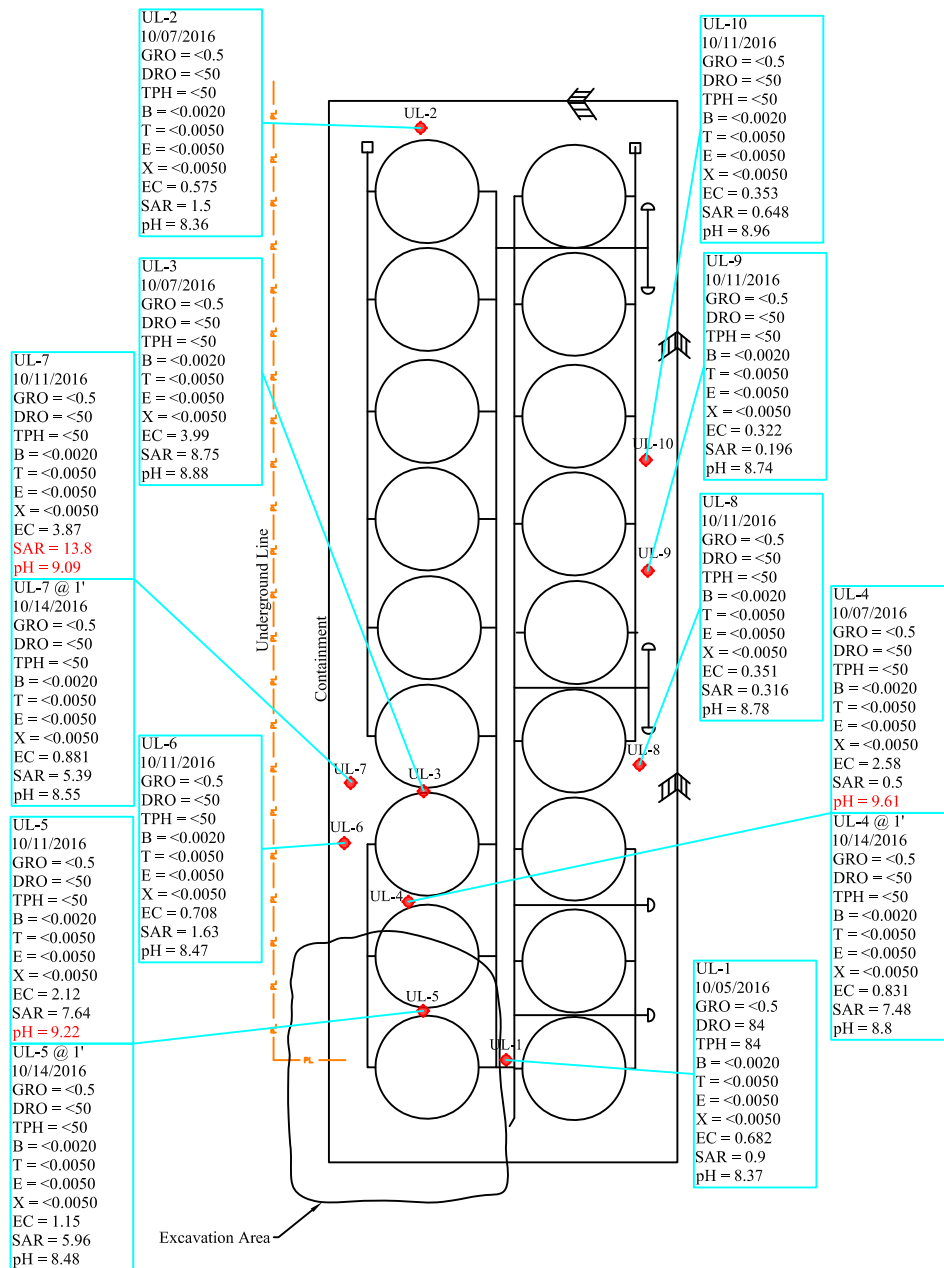
Date: 11/01/2016

Scale: 1" = 50'

Drawn By: TJS

Razor 30K
Whiting Oil & Gas
Weld County, Colorado

Figure 1b - Site Plan - Detail of South End of Battery & Excavation



Legend	
◆	- Sample Location
—	- Pipeline
COGCC MCL's	
TPH = 500 mg/kg	
B = 0.17 mg/kg	
T = 85 mg/kg	
E = 100 mg/kg	
X = 175 mg/kg	
EC = <4 mmhos/cm	
SAR = <12 Units	
pH = 6-9 Units	



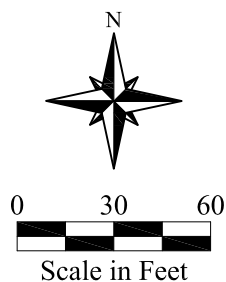
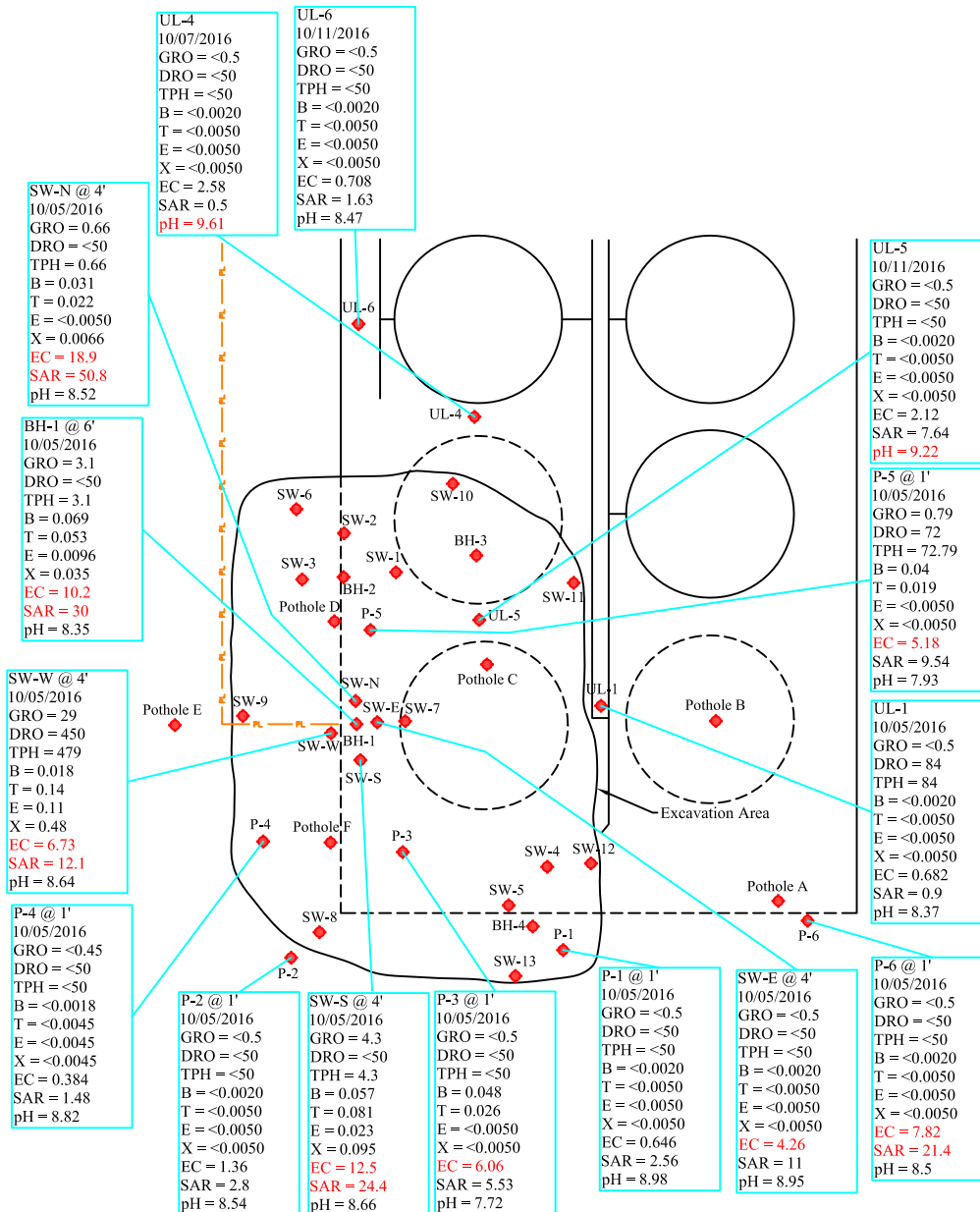
Date: 11/01/2016

Scale: 1" = 60'

Drawn By: TJS

Razor 30K
Whiting Oil & Gas
Weld County, Colorado

Figure 2a - Soil Concentration Map - Overview of Battery



Legend	
◆	- Sample Location
—	- Pipeline
COGCC MCL's	
TPH = 500 mg/kg	
B = 0.17 mg/kg	
T = 85 mg/kg	
E = 100 mg/kg	
X = 175 mg/kg	
EC = <4 mmhos/cm	
SAR = <12 Units	
pH = 6-9 Units	



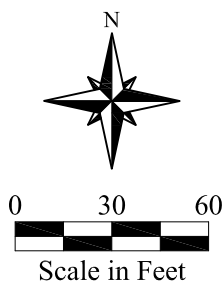
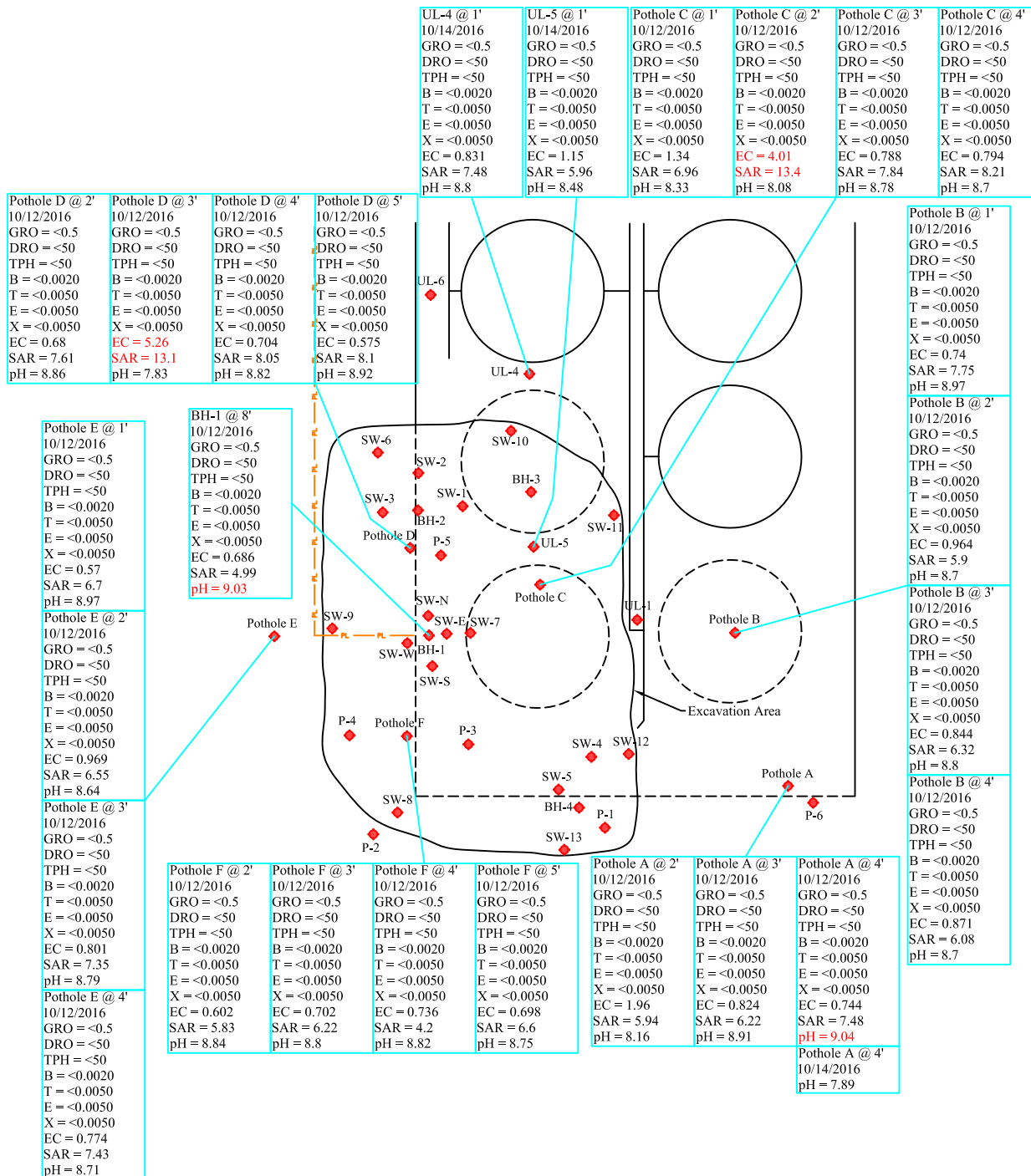
Date: 11/01/2016

Scale: 1" = 60'

Drawn By: TJS

Razor 30K
Whiting Oil & Gas
Weld County, Colorado

Figure 2b - Soil Concentration Map (10/05-11/2016)

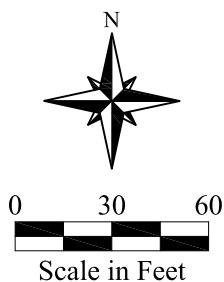
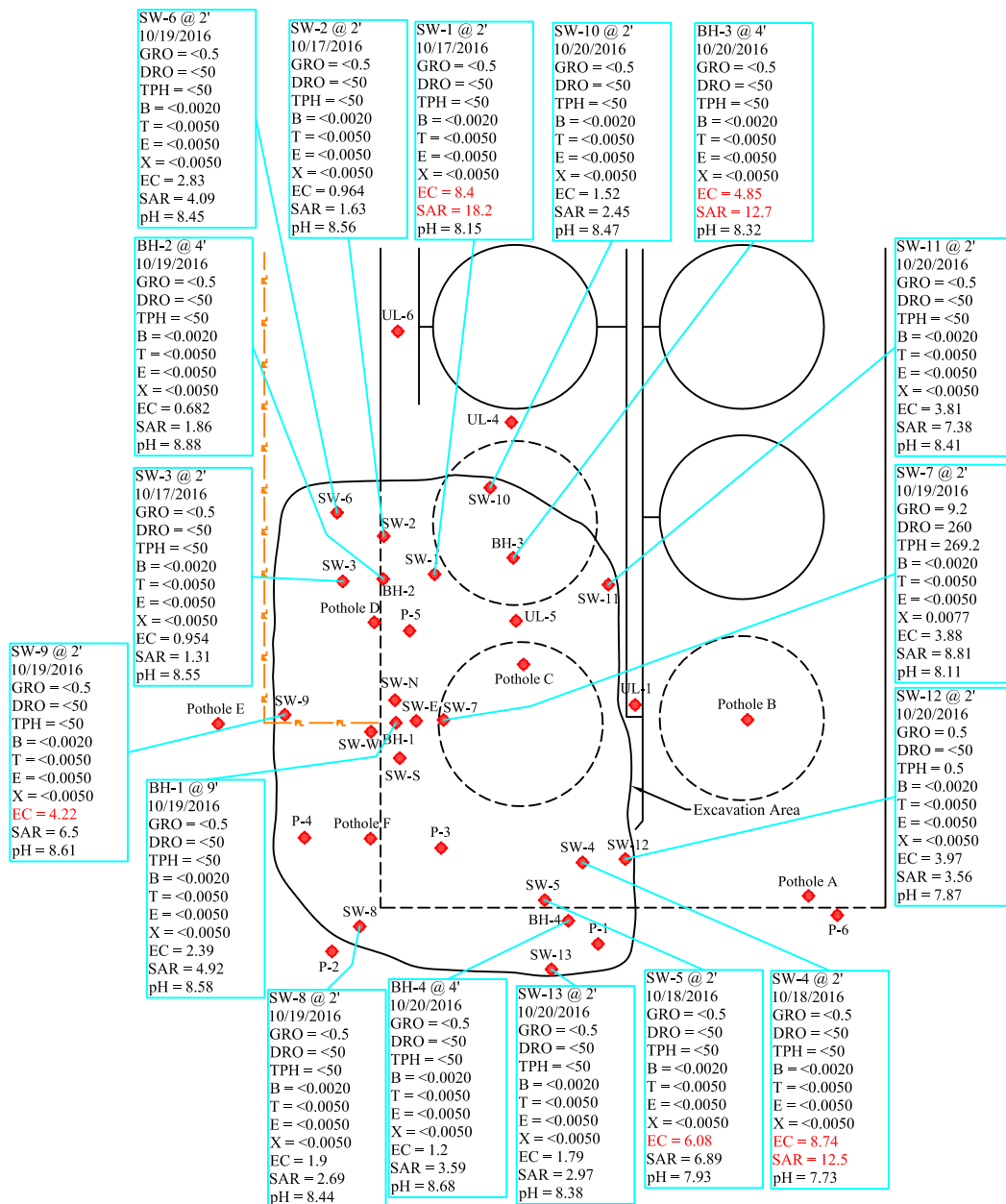


Legend	
◆	- Sample Location
—	- Pipeline
COGCC MCL's	
TPH = 500 mg/kg	
B = 0.17 mg/kg	
T = 85 mg/kg	
E = 100 mg/kg	
X = 175 mg/kg	
EC = <4 mmhos/cm	
SAR = <12 Units	
pH = 6-9 Units	



Date: 11/01/2016
Scale: 1" = 60'
Drawn By: TJS

Razor 30K
Whiting Oil & Gas
Weld County, Colorado
Figure 2c - Soil Concentration Map (10/12-14/2016)



Legend	
◆	- Sample Location
—	- Pipeline
COGCC MCL's	
TPH = 500 mg/kg	
B = 0.17 mg/kg	
T = 85 mg/kg	
E = 100 mg/kg	
X = 175 mg/kg	
EC = <4 mmhos/cm	
SAR = <12 Units	
pH = 6-9 Units	

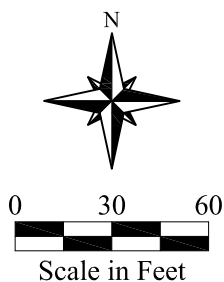
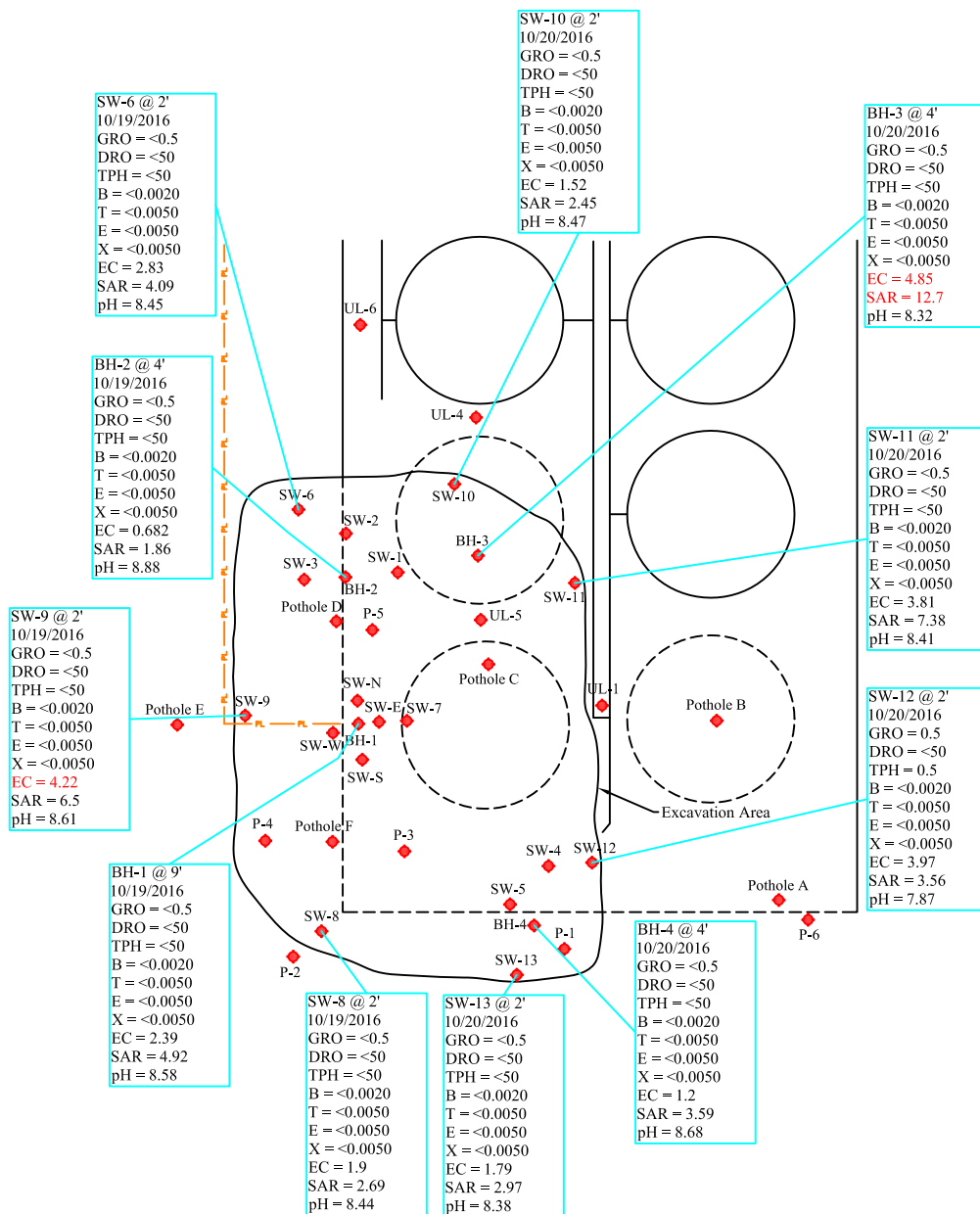


Date: 11/01/2016

Scale: 1" = 60'

Drawn By: TJS

Razor 30K
Whiting Oil & Gas
Weld County, Colorado
Figure 2d - Soil Concentration Map (10/17-20/2016)



Legend	
◆	- Sample Location
—	- Pipeline
COGCC MCL's	
TPH = 500 mg/kg	
B = 0.17 mg/kg	
T = 85 mg/kg	
E = 100 mg/kg	
X = 175 mg/kg	
EC = <4 mmhos/cm	
SAR = <12 Units	
pH = 6-9 Units	



Date: 11/01/2016

Scale: 1" = 60'

Drawn By: TJS

Razor 30K
Whiting Oil & Gas
Weld County, Colorado

Figure 2e - Soil Concentration Map (Final Excavation Limits)