








DRAWN BY: MP	Facility Diagram Foundation Energy Management Cuykendall-Lauck #2 Dump Line SENW Sec 18 T2N R63W Weld County, CO	 TASMAN GEOSCIENCES 6899 Pecos St., Unit C Denver, CO 80221	LEGEND  Approximate Dump Line Location  Approximate Excavation Extent  Approximate Release Location  Approximate Soil Sample Location	FIGURE 2 SITE AND SAMPLE LOCATION MAP
DATE: 4/6/2016				