

Operator: Synergy Resources Corporation
Well Name: Brownwood #11-1
Legal: NESW, Sec 11, T4N, R67W
Location: Weld County, CO
API: 05-123-13882




Wellbore History

Spud Date: 3/13/88
 Surf Csg: 8.625", 24# @ 412'
 Prod Csg: 2.875", 6.4# @ 7,218'
 450 sks
 TOC: 5,858' from calcs
 Perfs Nio-Codell: 6871'-7208'

P&A Procedure

CIBP @ 6,796' w/2 sks
 Cut casing @ 475'
 Pmp 250 sx @ 525'- 0' in

Key

-  Existing Cement Coverage
-  CIBP
-  Cement Pumped

