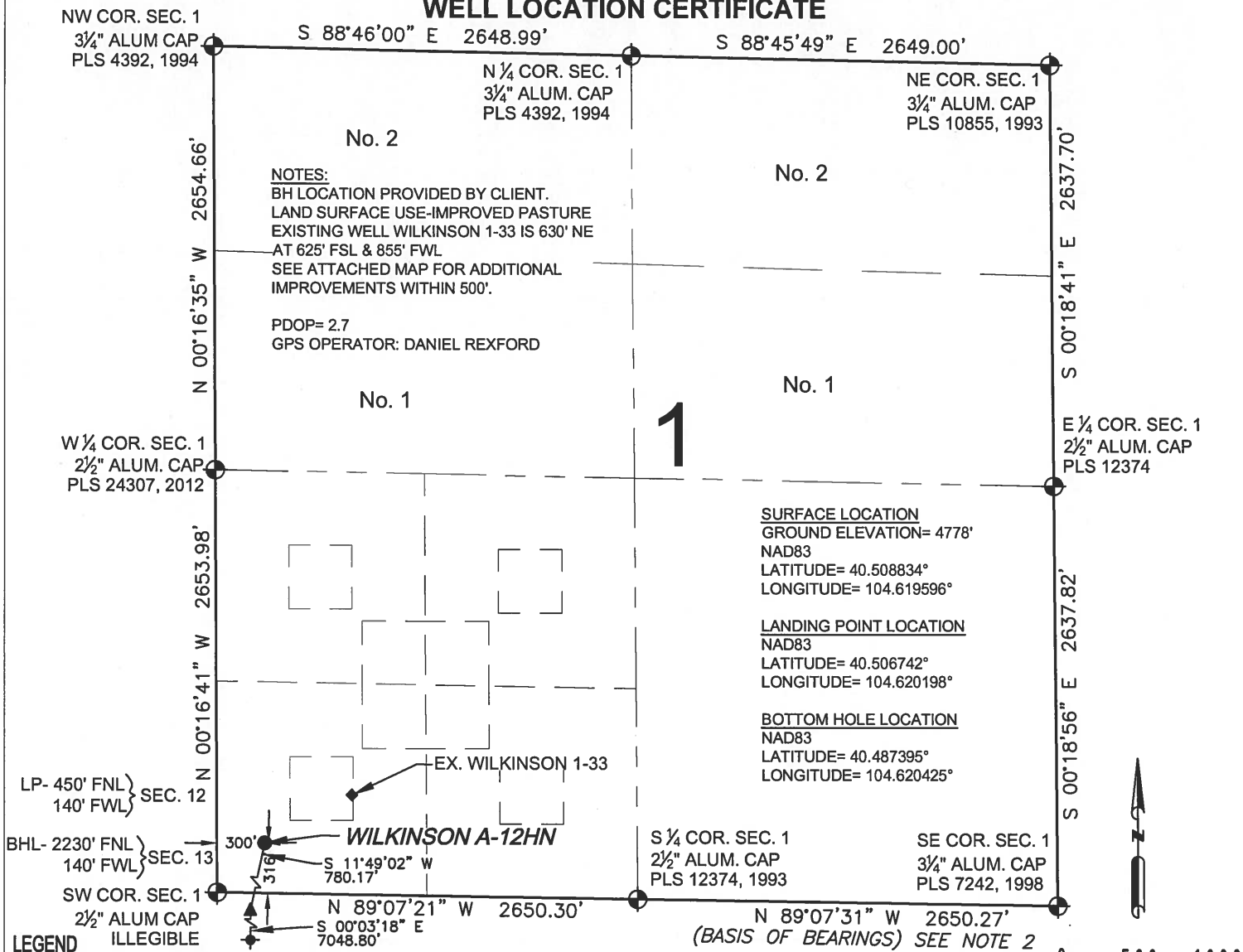



WILKINSON A-12HN WELL LOCATION CERTIFICATE



WELL WILKINSON A-12HN TO BE
LOCATED 316' FSL AND 300' FWL

I, JACOB S. FRISCH, A LICENSED PROFESSIONAL LAND SURVEYOR IN THE STATE OF COLORADO DO HEREBY CERTIFY TO **BAYSWATER EXPLORATION & PRODUCTION, LLC**, THAT THE SURVEY AND WELL LOCATION CERTIFICATE SHOWN HEREON WERE DONE BY ME OR UNDER MY DIRECT SUPERVISION AND THAT THE DRAWING SHOWN HEREON ACCURATELY DEPICTS THE PROPOSED LOCATION OF THE WELL. THIS CERTIFICATE DOES NOT REPRESENT A LAND SURVEY PLAT OR IMPROVEMENT SURVEY PLAT AS DEFINED BY C.R.S. 38-51-102 AND CANNOT BE RELIED UPON TO DETERMINE OWNERSHIP.

JACOB S. FRISCH PLS 38149
DATE: 02-25-16
JOB NO: B15.BEP.002
FOR AND ON BEHALF OF P.F.S., LLC



SHEET 1 OF 3

PREPARED BY:



FIELD DATE:

06-23-15

DRAWING DATE:

02-23-16

BY:

KAD

CHECKED BY:

TJN

WELL NAME:

WILKINSON A-12HN

SURFACE LOCATION:

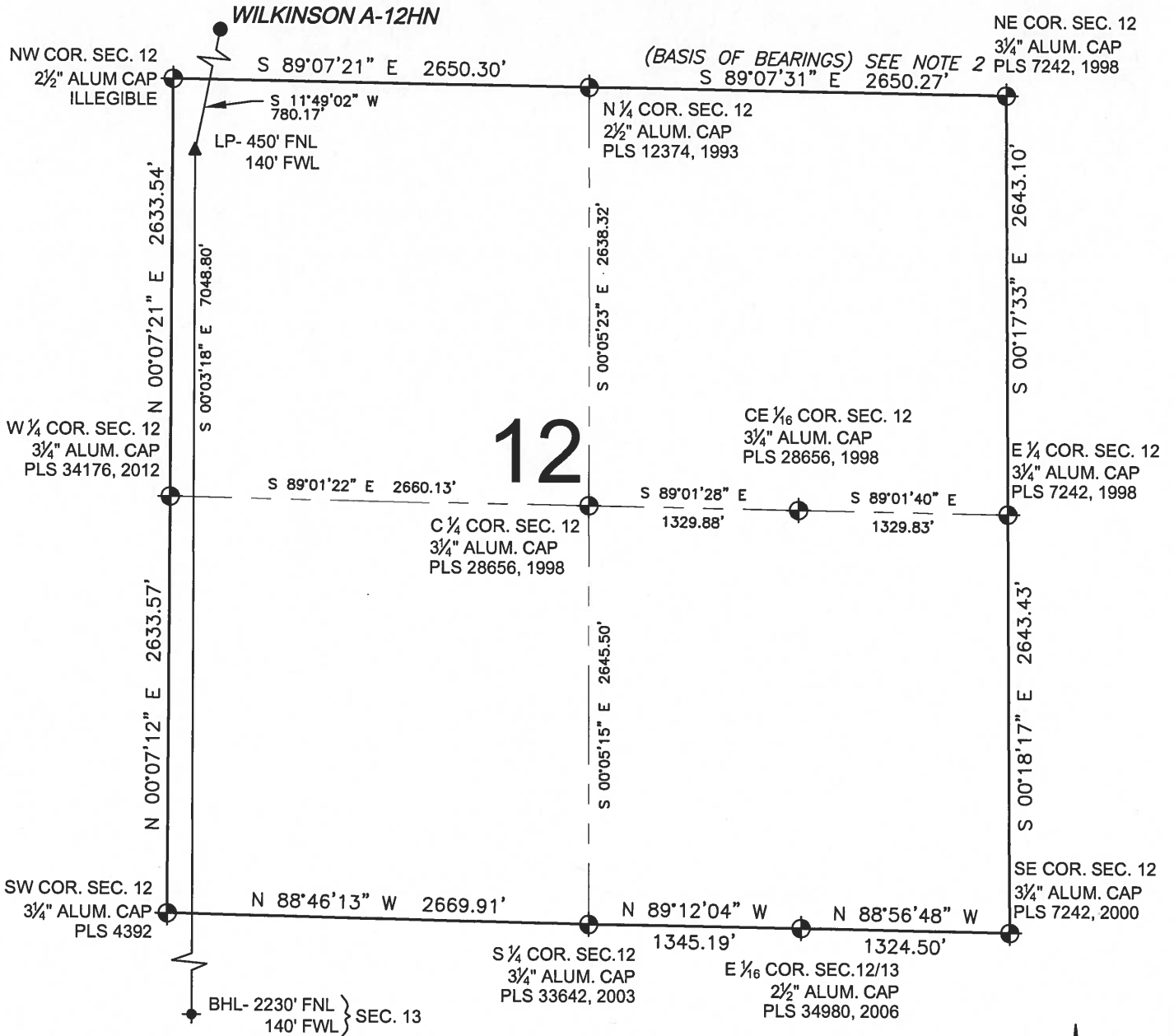
SW 1/4 SW 1/4 SEC. 1, T6N, R65W, 6TH P.M.

WELD COUNTY, COLORADO

PREPARED FOR:

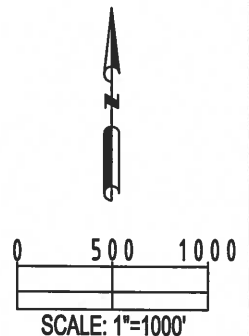



WILKINSON A-12HN WELL LOCATION CERTIFICATE





LEGEND

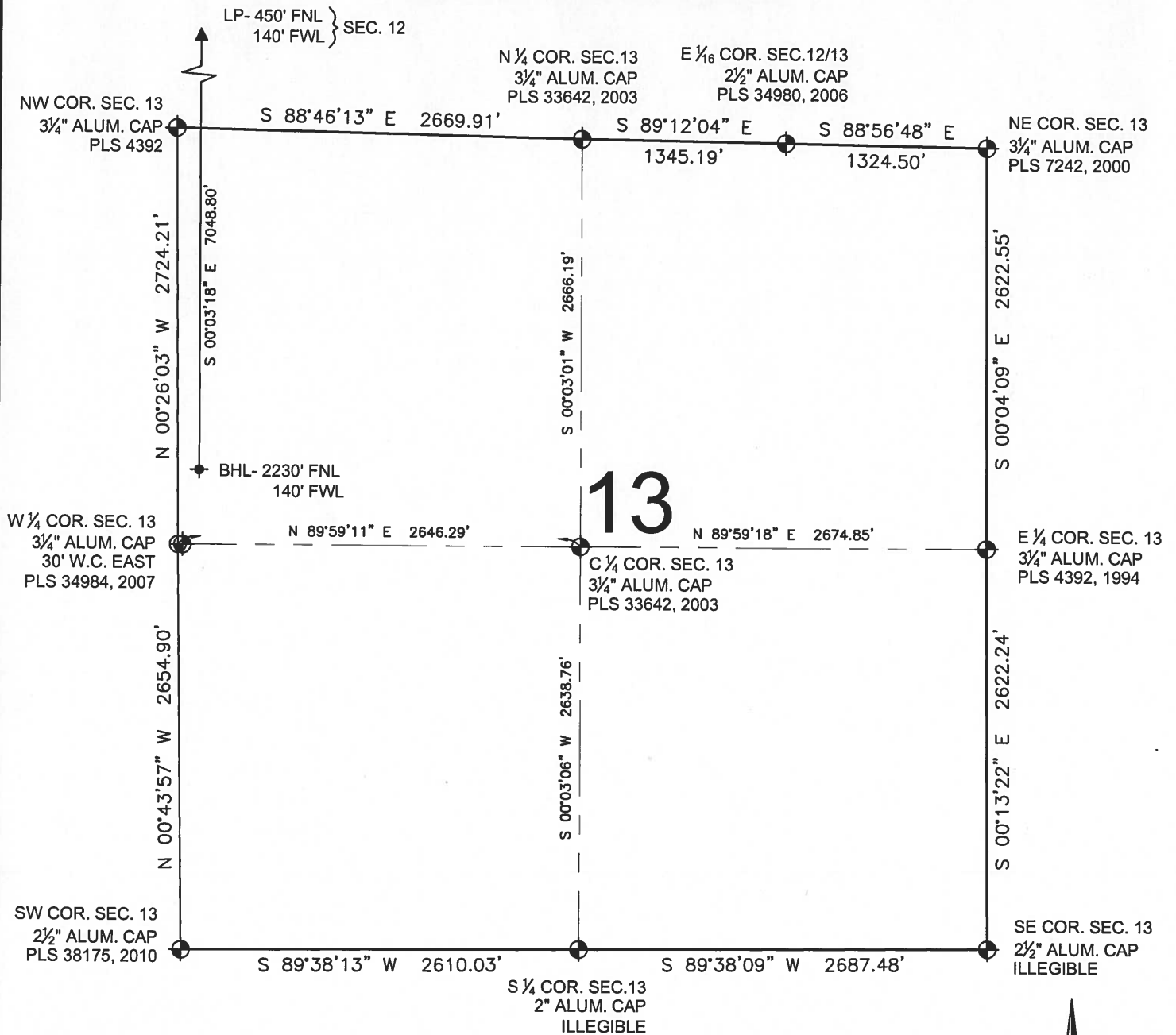
- ⊙ = EXISTING MONUMENT ⚬ = BOTTOM HOLE
- = CALCULATED POSITION ▲ = LANDING POINT
- = PROPOSED WELL LP = LANDING POINT
- ◆ = EXISTING WELL BHL = BOTTOM HOLE



SHEET 2 OF 3

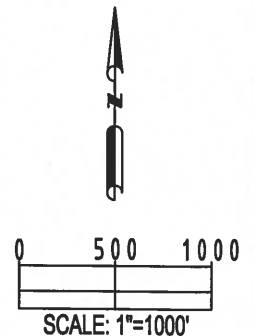

PREPARED BY:  PFS Petroleum Field Services, LLC 7535 Hilltop Circle Denver, CO 80221	FIELD DATE: 06-23-15 DRAWING DATE: 02-23-16 BY: KAD CHECKED BY: TJN	WELL NAME: WILKINSON A-12HN SURFACE LOCATION: SW 1/4 SW 1/4 SEC. 1, T6N, R65W, 6TH P.M. WELD COUNTY, COLORADO	PREPARED FOR:  BAYSWATER EXPLORATION AND PRODUCTION, LLC
---	---	---	---

WILKINSON A-12HN WELL LOCATION CERTIFICATE



LEGEND

- ⊕ = EXISTING MONUMENT
- = CALCULATED POSITION
- = PROPOSED WELL
- ◆ = EXISTING WELL
- ▲ = LANDING POINT
- LP = LANDING POINT
- BHL = BOTTOM HOLE



SHEET 3 OF 3

PREPARED BY: PFS Petroleum Field Services, LLC 7535 Hilltop Circle Denver, CO 80221	FIELD DATE: 06-23-15 DRAWING DATE: 02-23-16 BY: KAD CHECKED BY: TJN	WELL NAME: WILKINSON A-12HN SURFACE LOCATION: SW 1/4 SW 1/4 SEC. 1, T6N, R65W, 6TH P.M. WELD COUNTY, COLORADO	PREPARED FOR: BAYSWATER EXPLORATION AND PRODUCTION, LLC
--	--	---	--