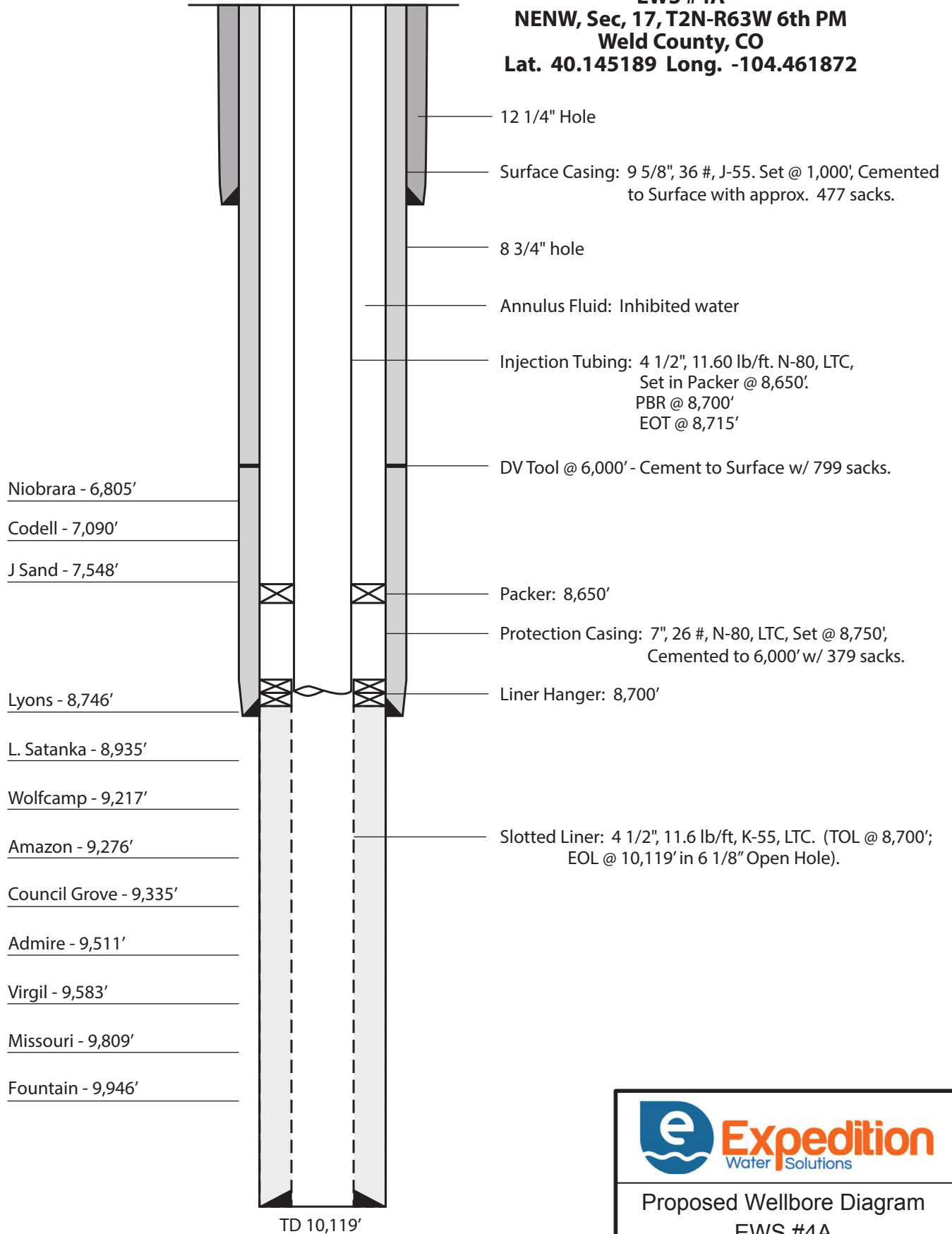




**EWS #4A**  
**NENW, Sec, 17, T2N-R63W 6th PM**  
**Weld County, CO**  
**Lat. 40.145189 Long. -104.461872**



Note: All depths are TVD referenced to Kelly Bushing, 15 ft. above Ground Level.

		
<b>Proposed Wellbore Diagram</b> <b>EWS #4A</b>		
2016 EWS No. 4 & 4A Permit		
Scale: NTS	Date: 10-5-2016	
01_EWS_No4A_Wellbore.ai	By: JLM	Checked: JD
		
<small>5935 South Zang Street, Suite 200          Littleton, Colorado 80127 USA          303-290-9414  <a href="http://www.petrotek.com">www.petrotek.com</a> </small>		